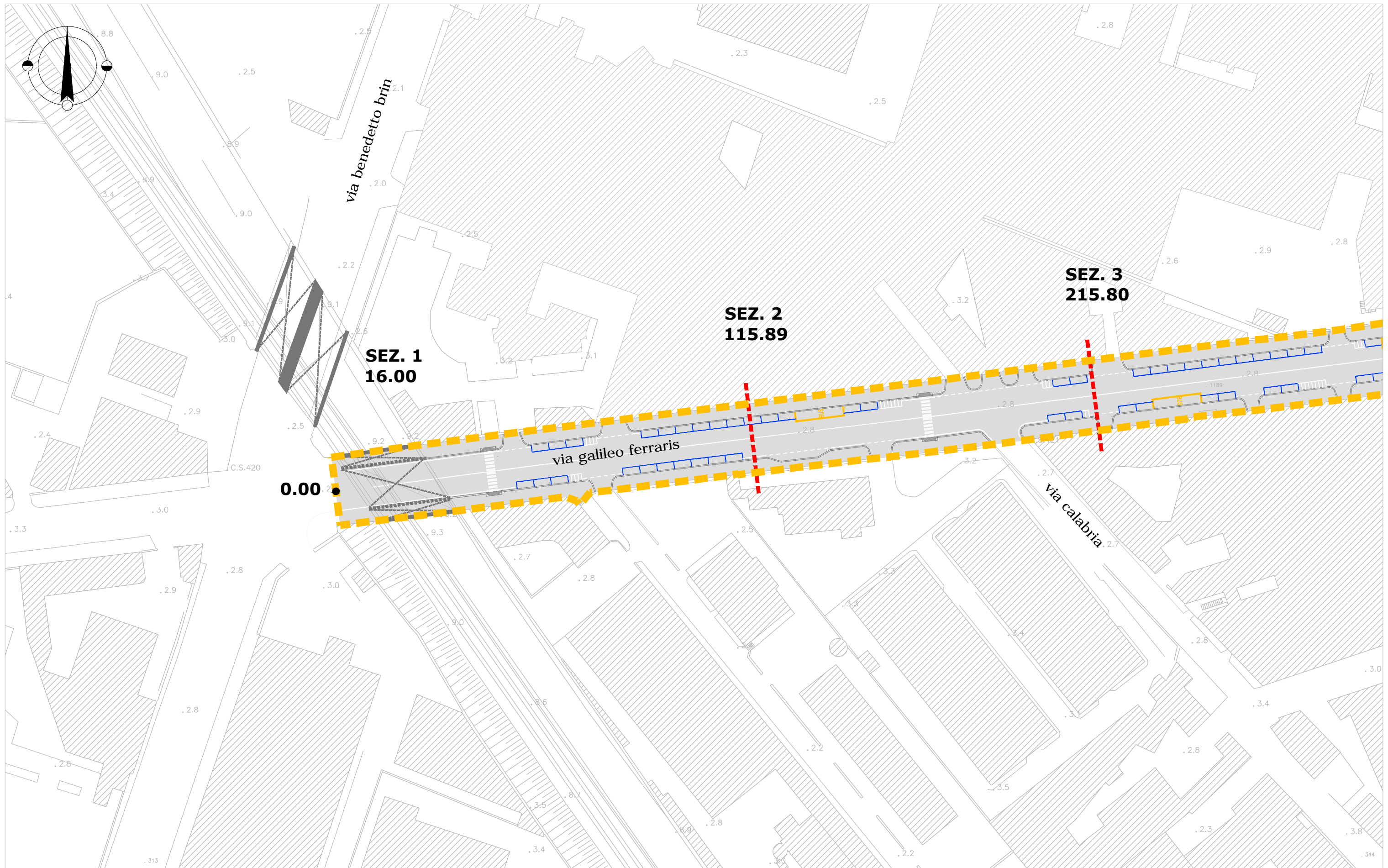
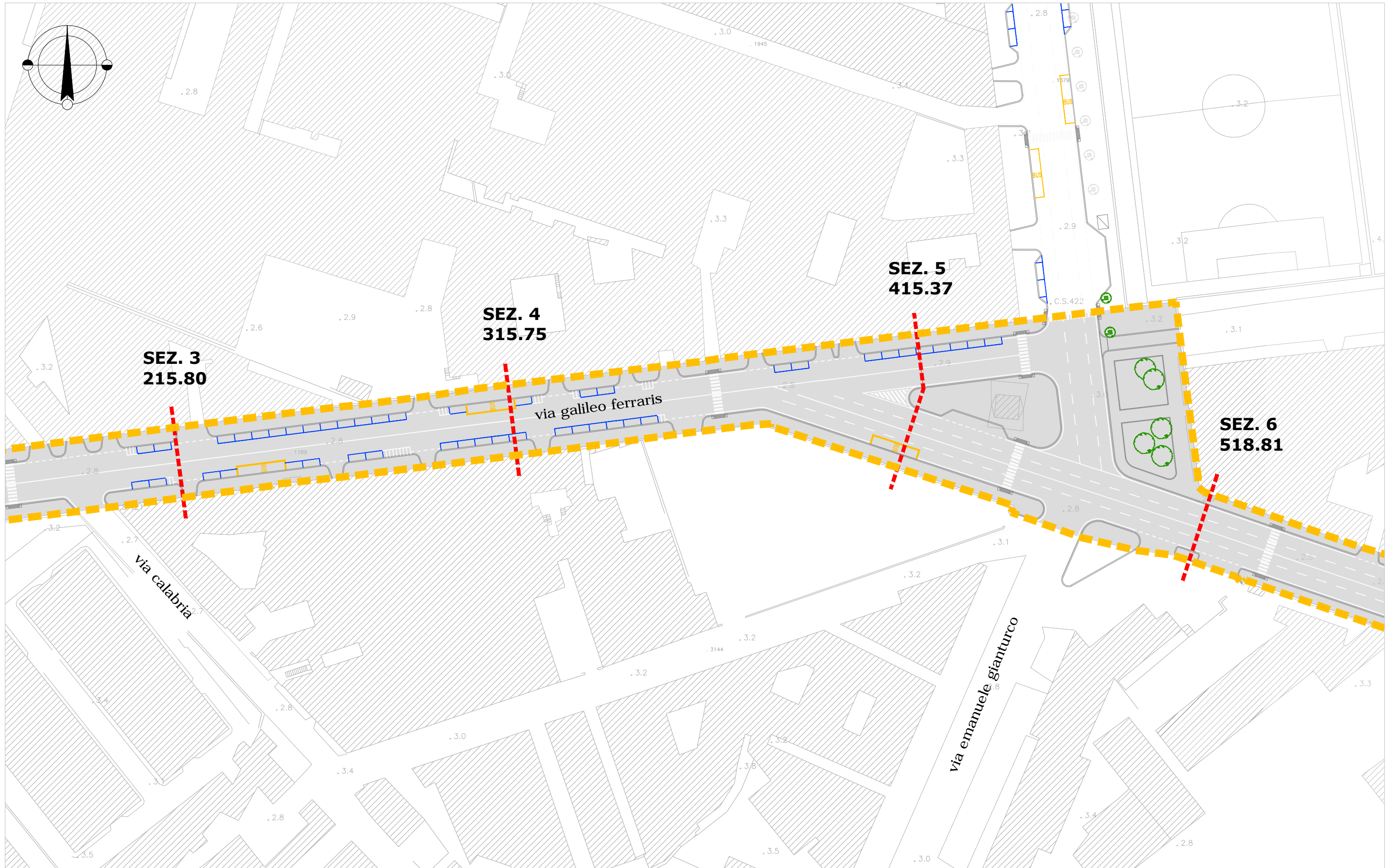


via Galileo Ferraris

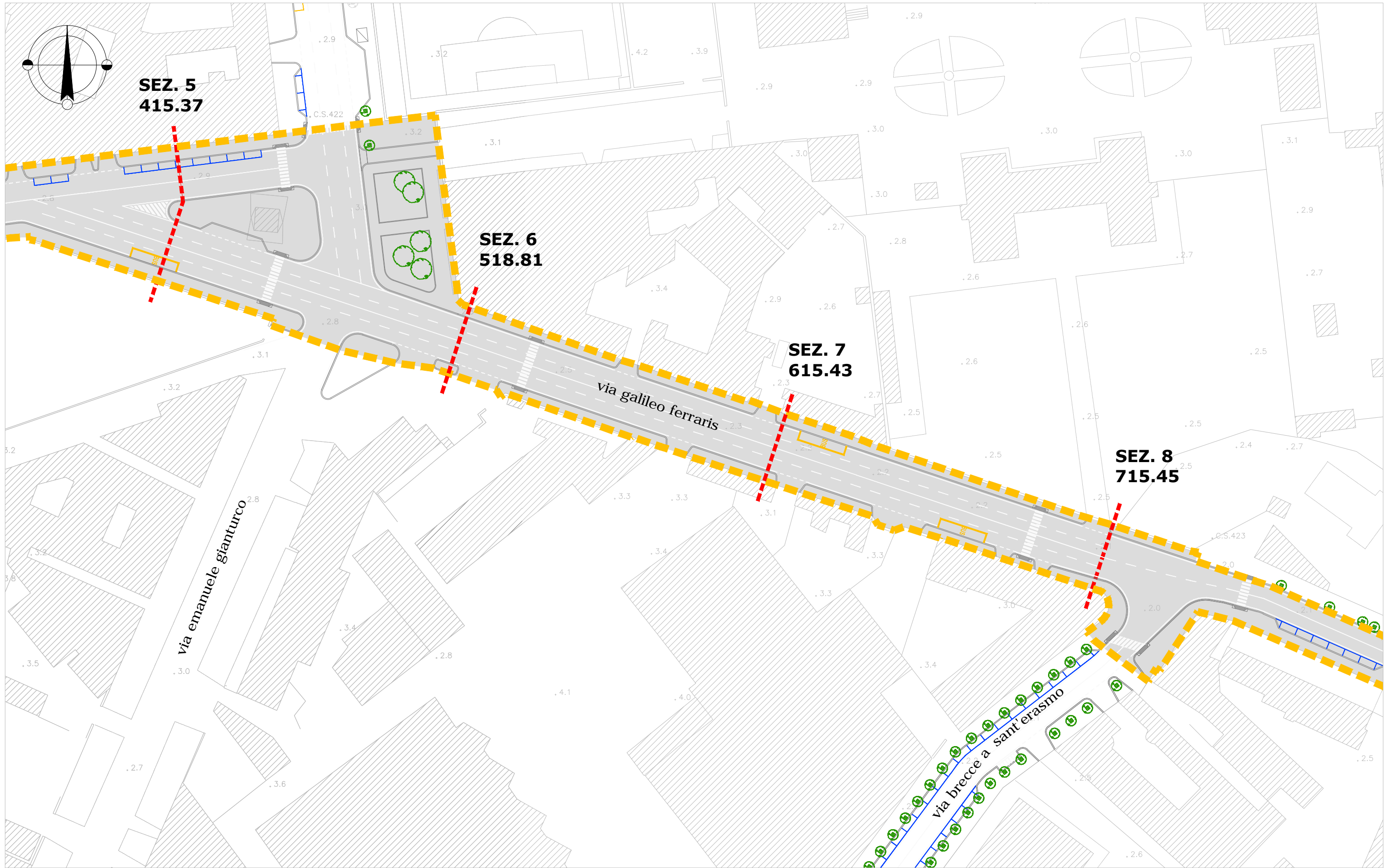


Via Galileo Ferraris, tratta via Benedetto Brin/via Calabria - planimetria scala 1:1000

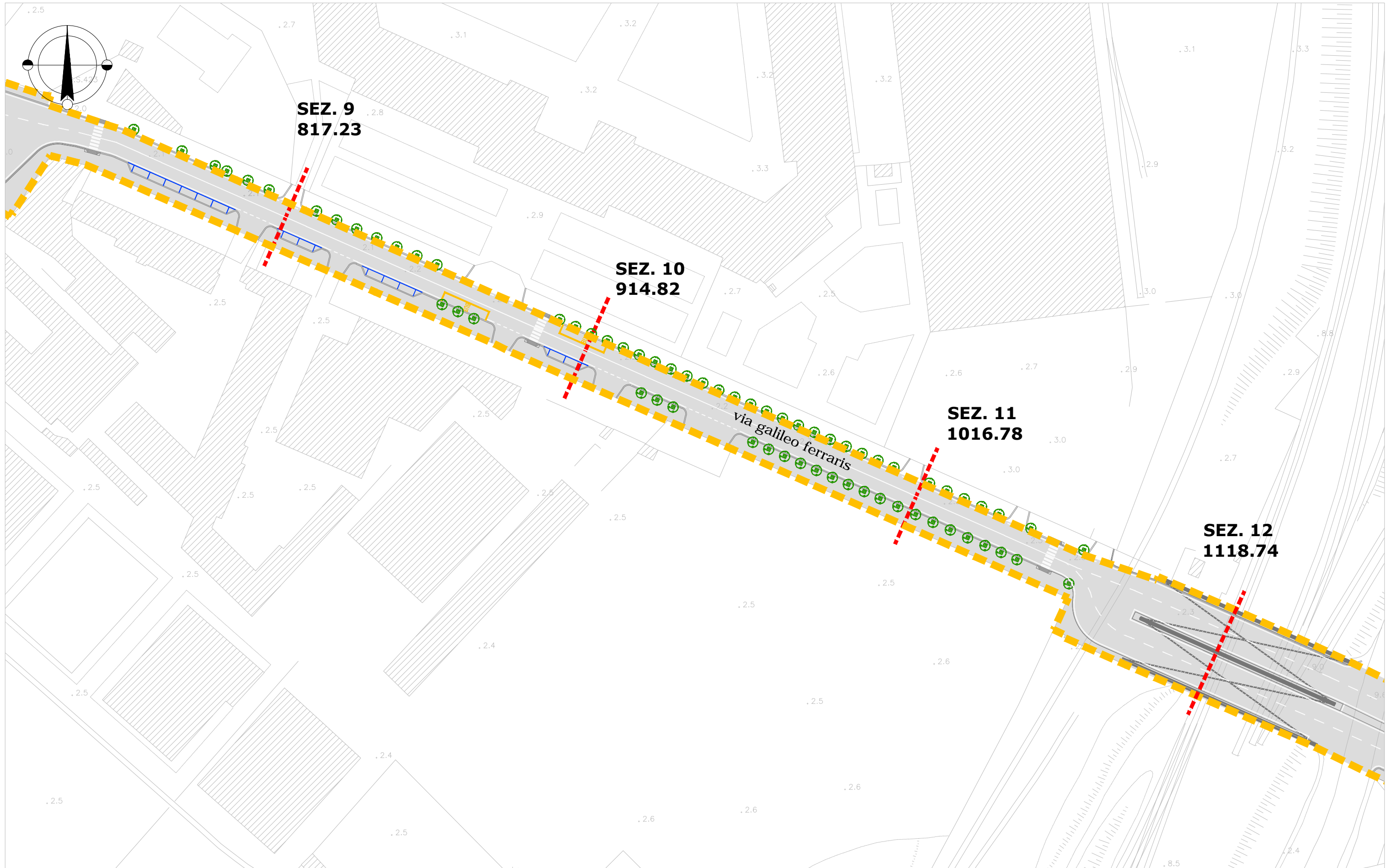


Via Galileo Ferraris, tratta via Calabria/via Emanuele Gianturco - planimetria scala 1:1000

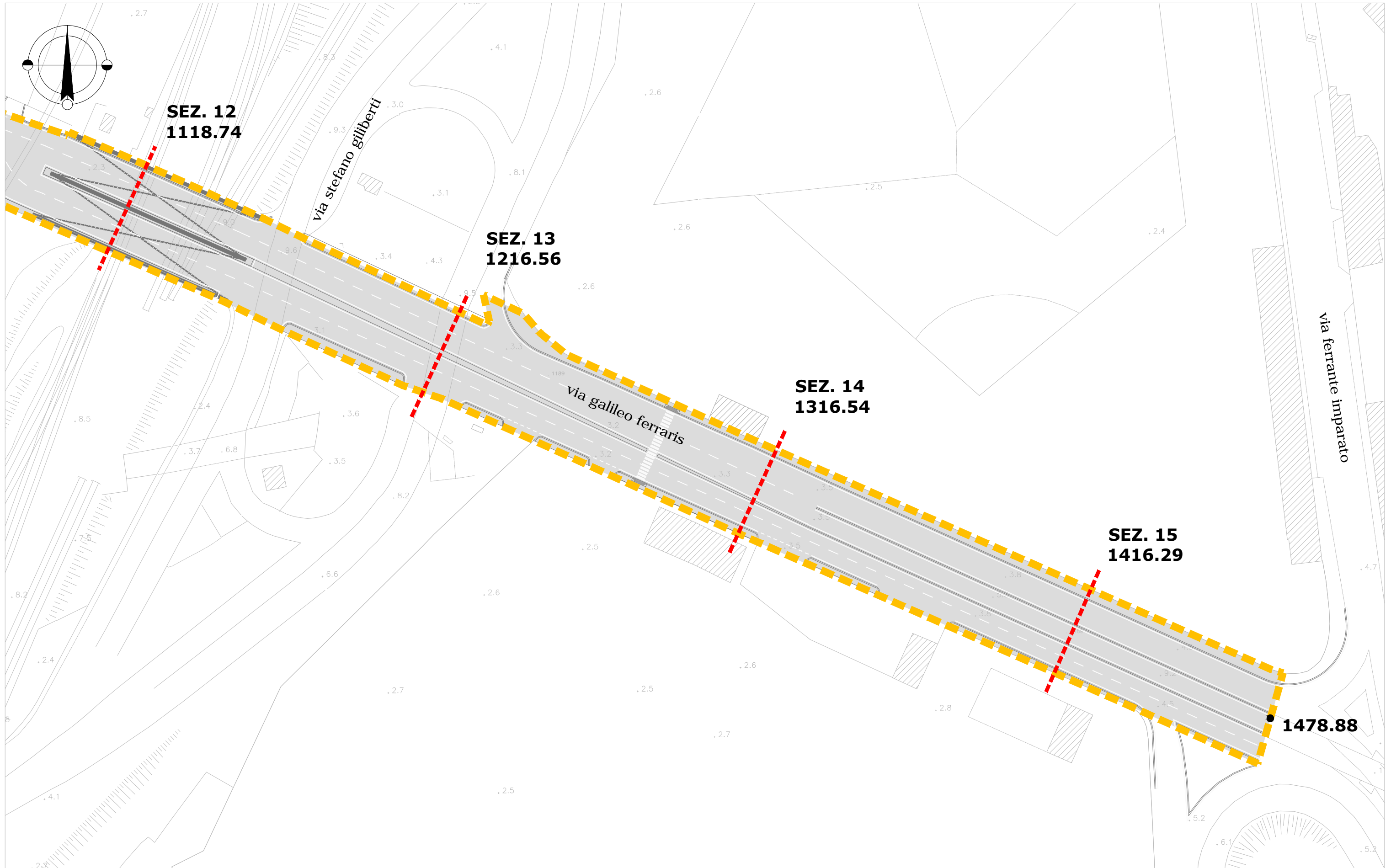




Via Galileo Ferraris, tratta via Emanuele Gianturco/via Brece a Sant'Erasmus - planimetria scala 1:1000

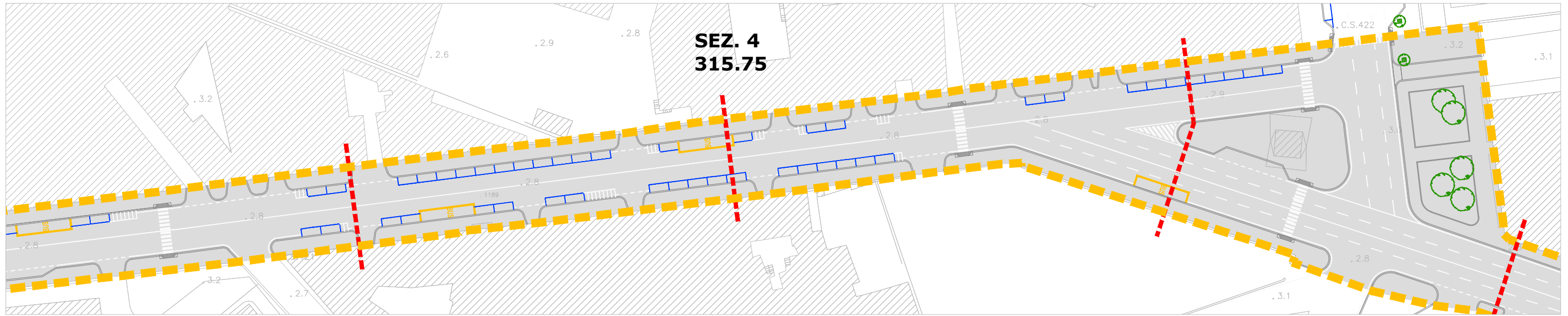


Via Galileo Ferraris, tratta via Brece a Sant'Erasmus/ponte Fs - planimetria scala 1:1000

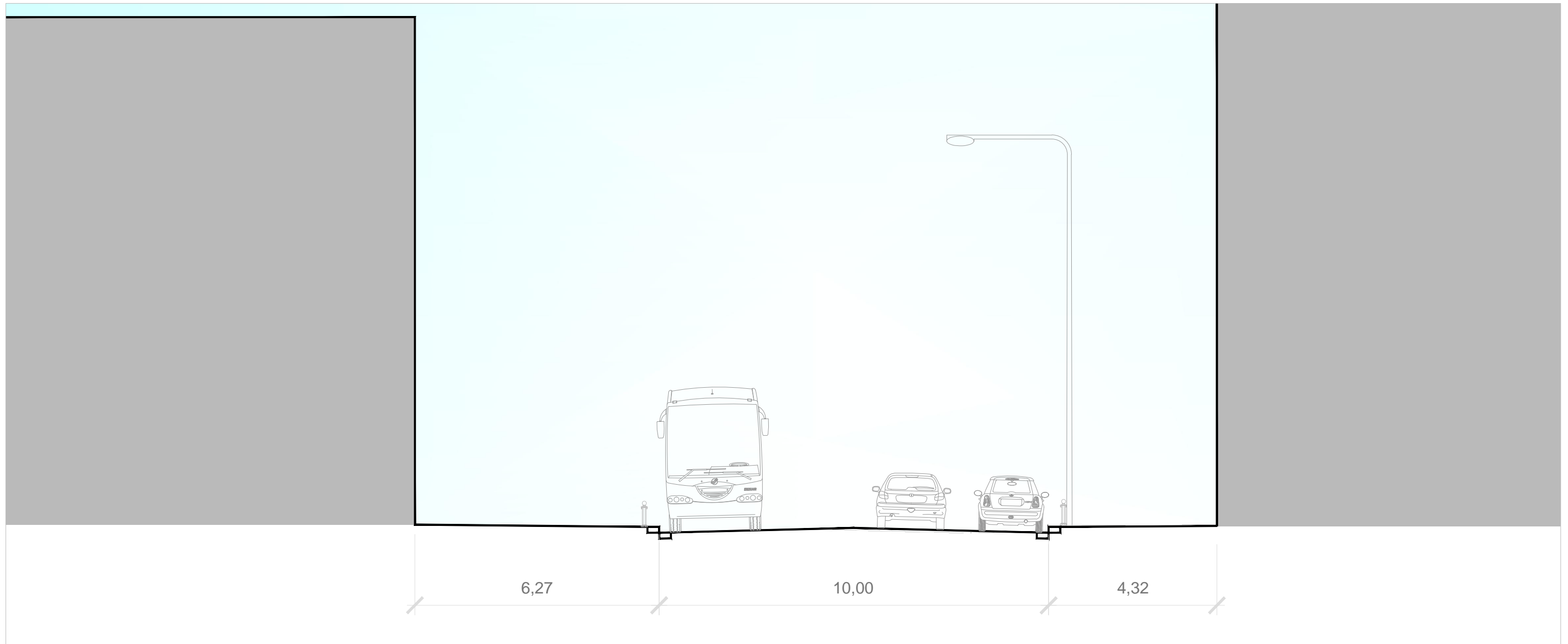


Via Galileo Ferraris, tratta ponte Fs/via Ferrante Imperato - planimetria scala 1:1000

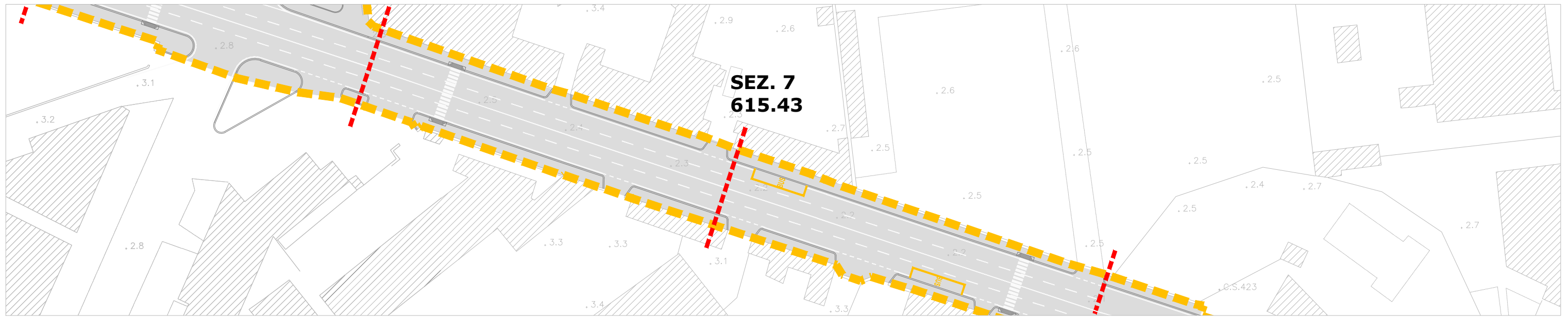





Via Galileo Ferraris, tratta via Calabria/via Emanuele Gianturco - planimetria scala 1:1000



Via Galileo Ferraris, tratta via Calabria/via Emanuele Gianturco - SEZ. 4, scala 1:100

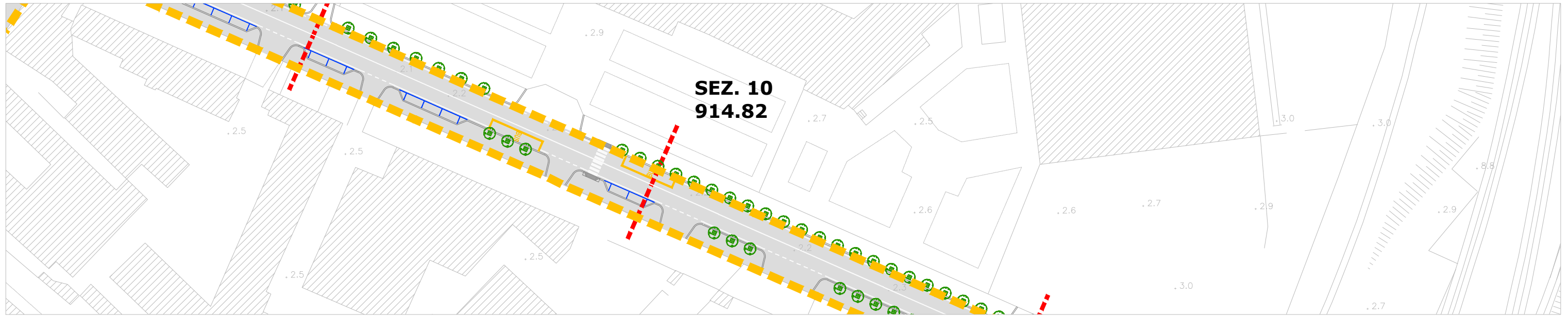


Via Galileo Ferraris, tratta via Emanuele Gianturco/via Brece a Sant'Erasmus - planimetria scala 1:1000



Via Galileo Ferraris, tratta via Emanuele Gianturco/via Brece a Sant'Erasmus - SEZ. 7, scala 1:100

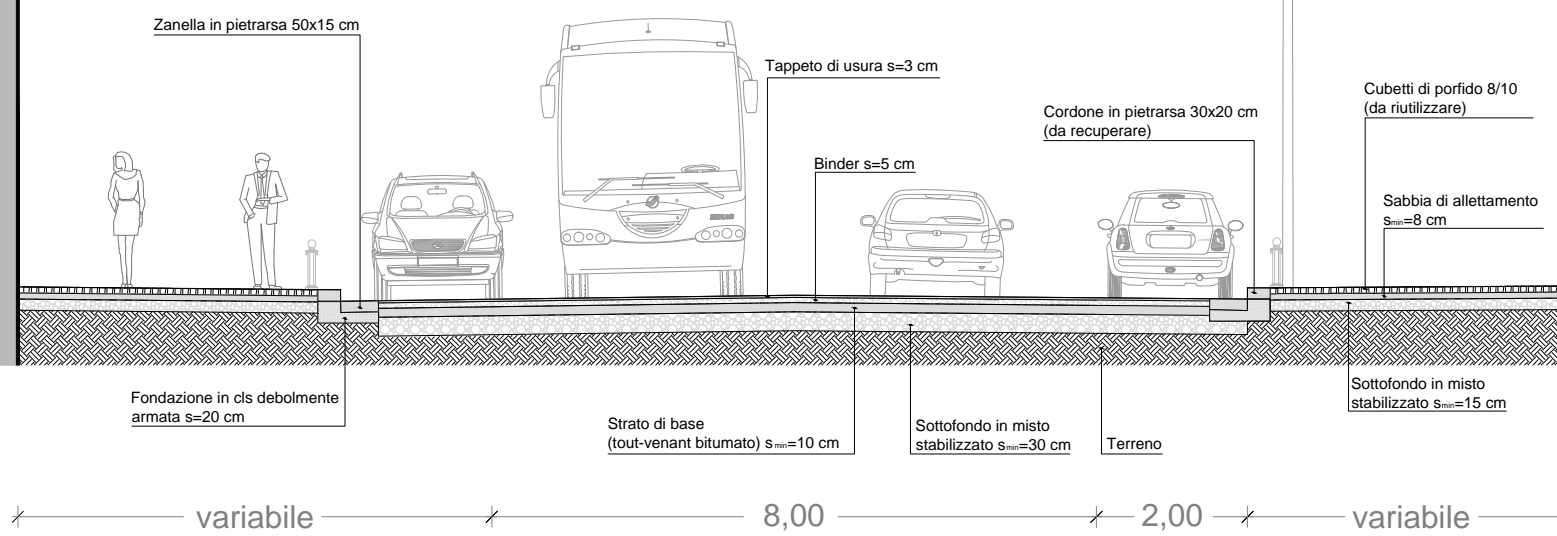




Via Galileo Ferraris, tratta via Brecce a Sant'Erasmus/ponte Fs - planimetria scala 1:1000



Via Galileo Ferraris, tratta via Brecce a Sant'Erasmus/ponte Fs - SEZ. 10, scala 1:100



Via Galileo Ferraris - sezione tipo, scala 1:100