



**COMUNE DI NAPOLI**  
**Gabinetto del Sindaco**  
Servizio Protezione Civile

# **DOCUMENTO TECNICO PER L'ESODO ASSISTITO PER LA ZONA ROSSA CAMPI FLEGREI**

Parte integrante del Piano Comunale di Emergenza per il Rischio Vulcanico  
redatto ai sensi del decreto del Presidente del Consiglio dei Ministri del 24 giugno 2016.

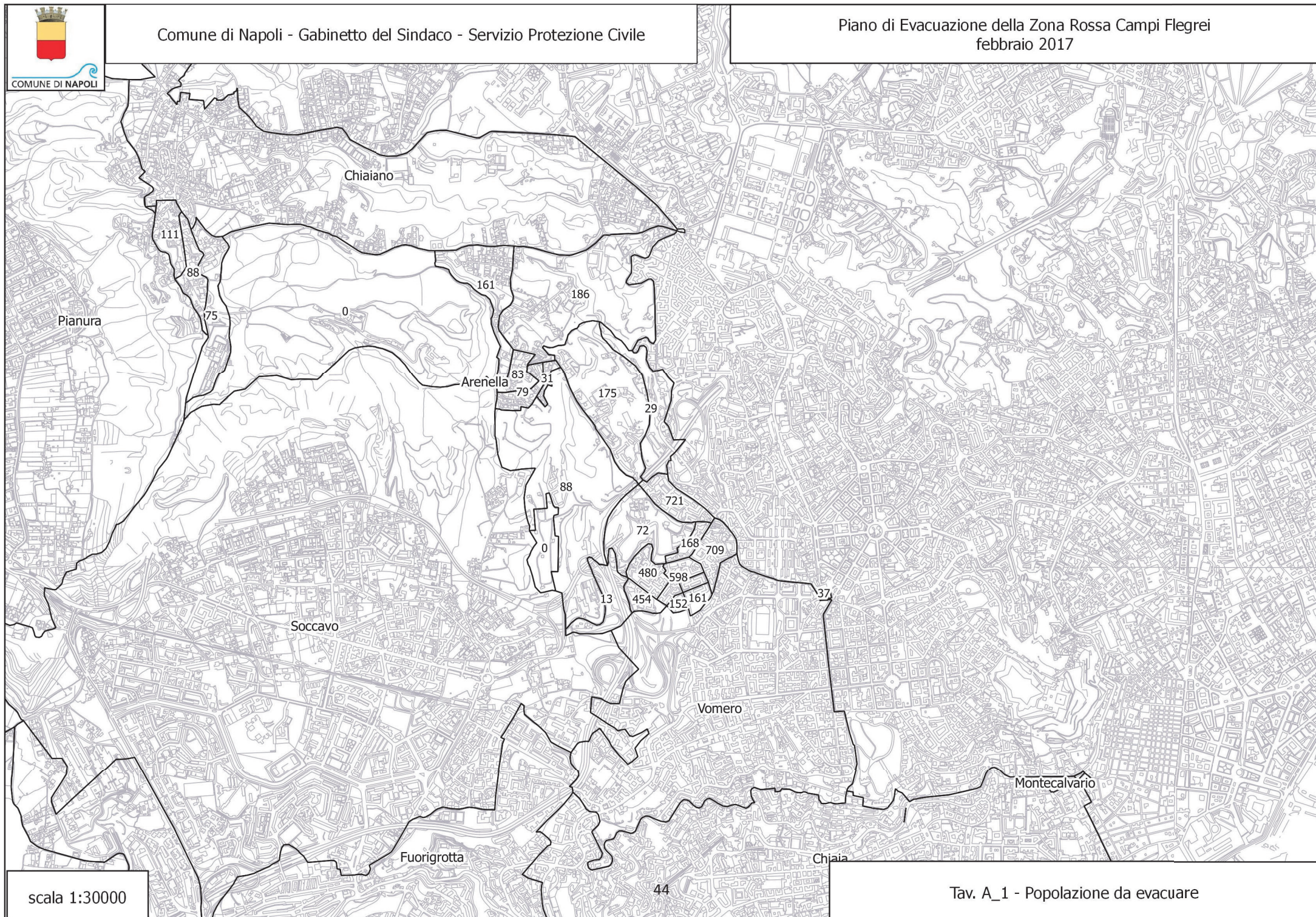
## **TAVOLE QUARTIERI**

*FEBBRAIO 2017*

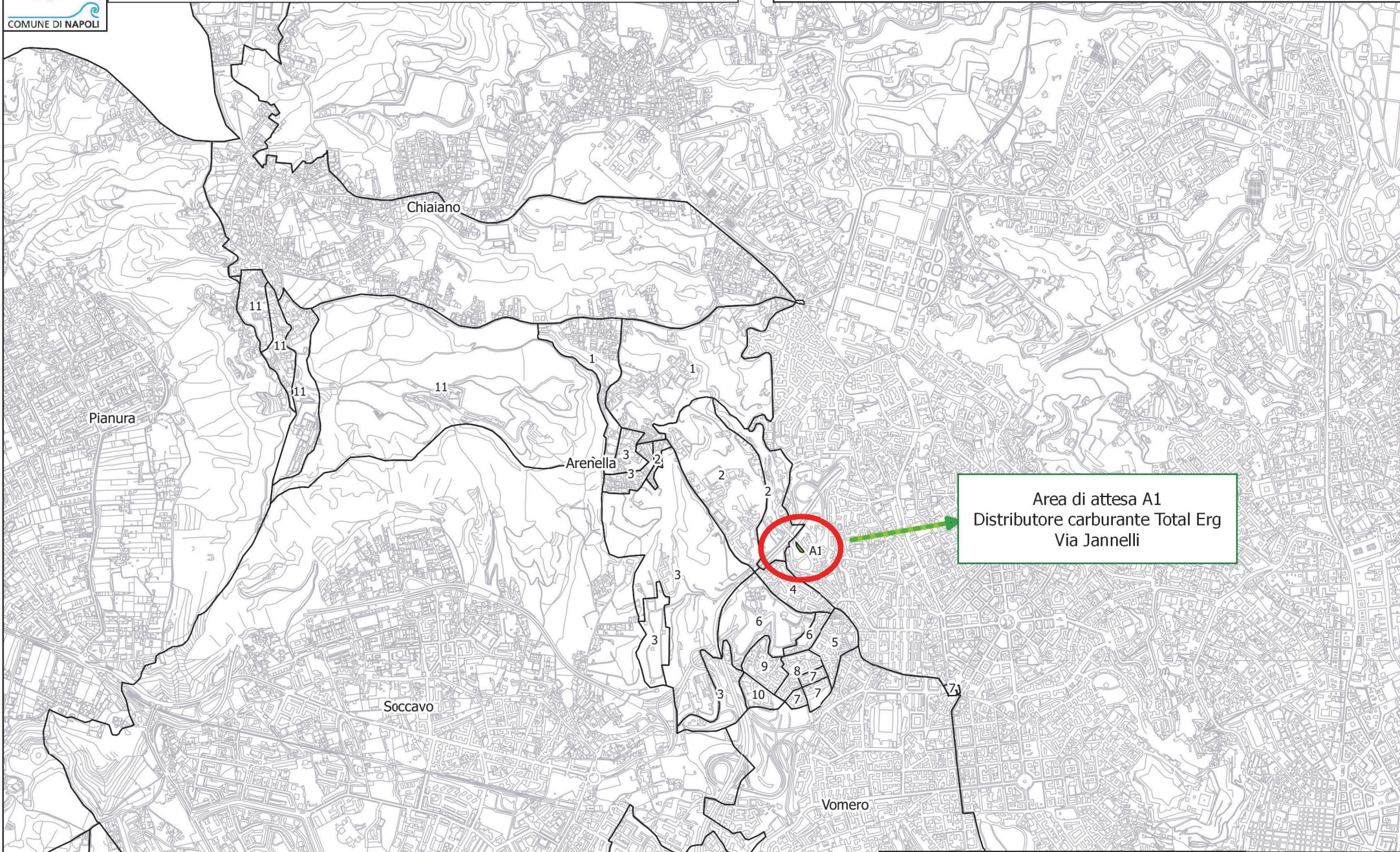




COMUNE DI NAPOLI







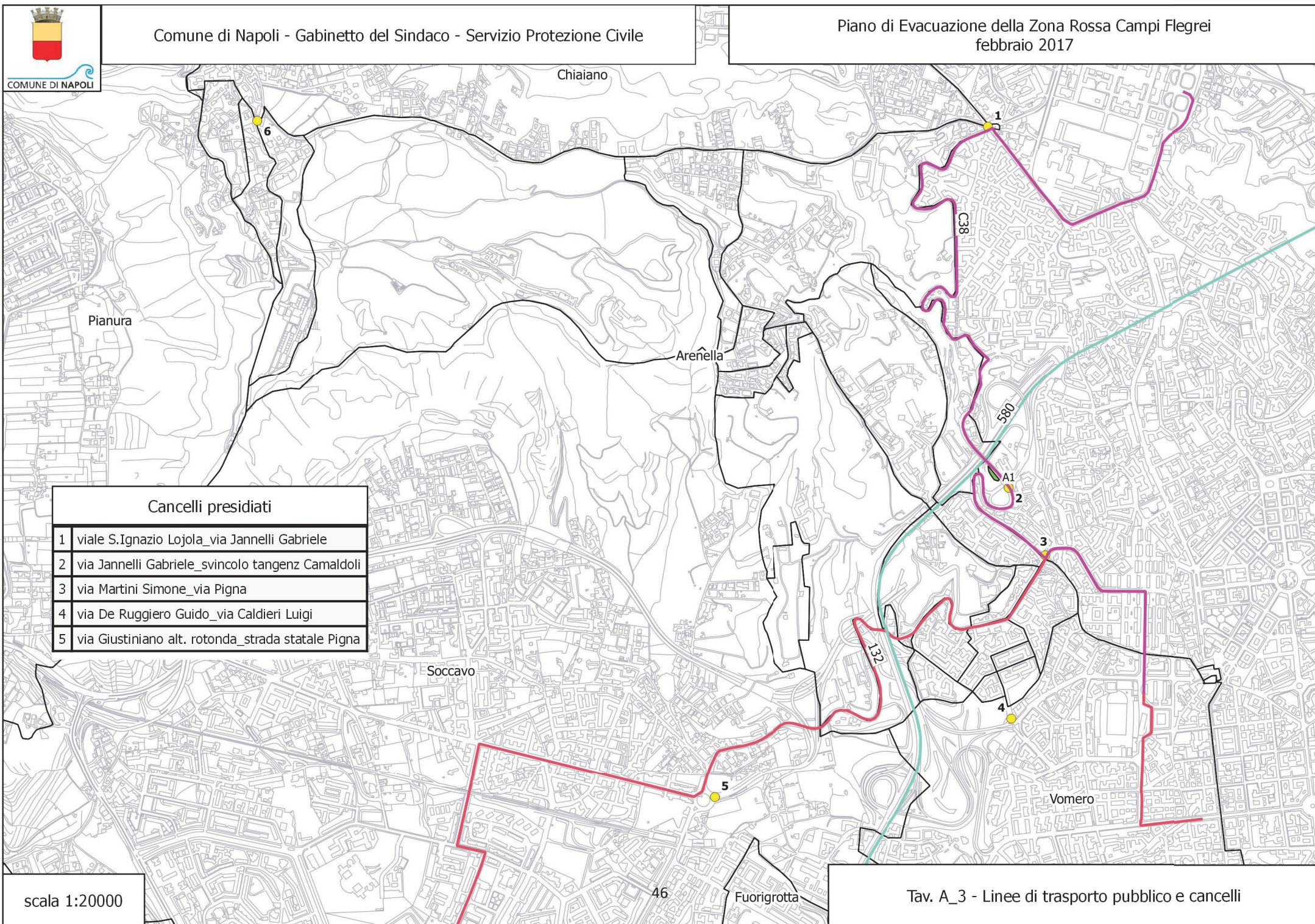
Scala 1:30000

Tav. A2 - Sequenza di evacuazione





COMUNE DI NAPOLI



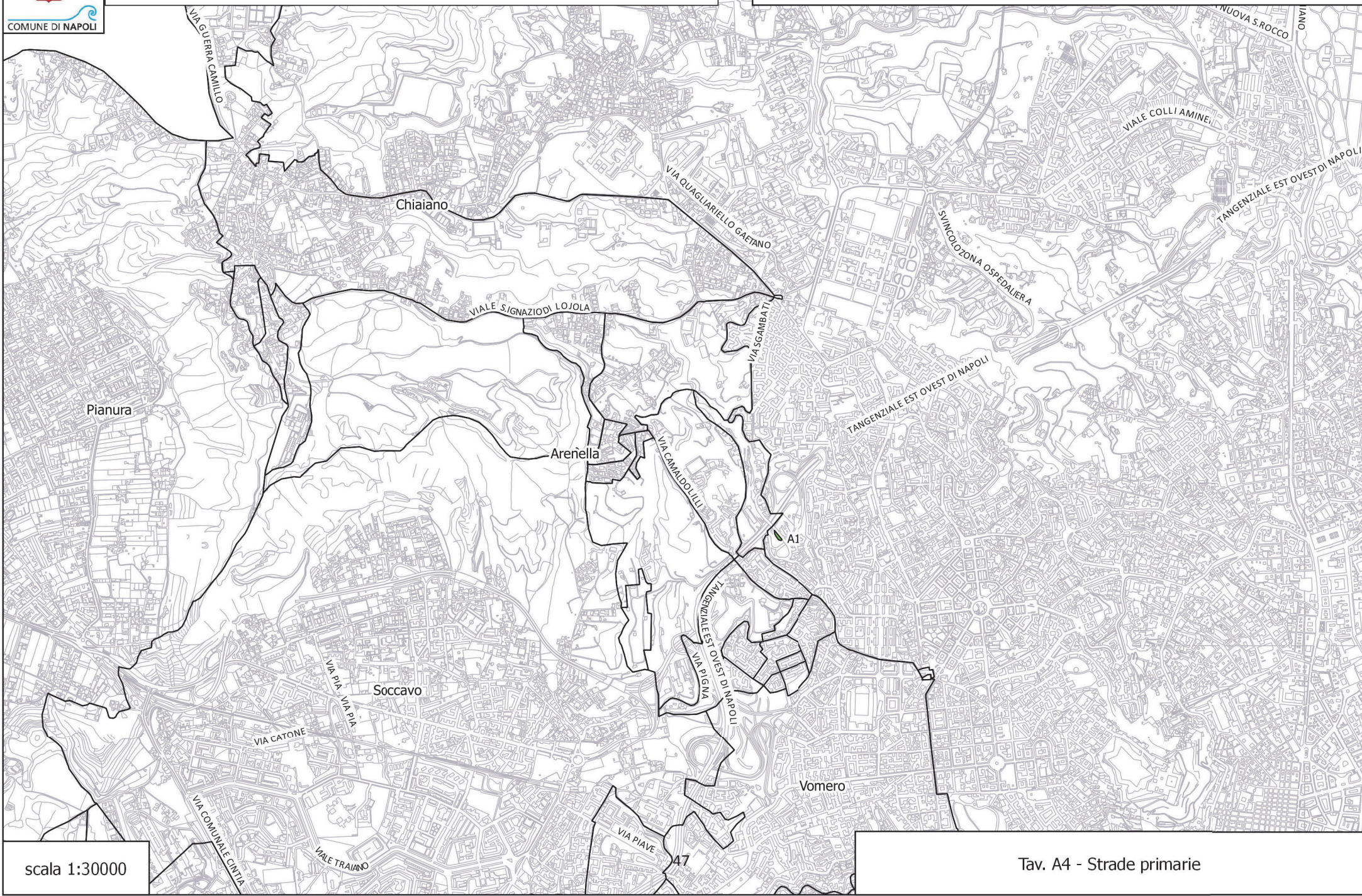
Cancelli presidiati

- |   |  |
|---|--|
| 1 | viale S. Ignazio Lojola_ via Jannelli Gabriele     |
| 2 | via Jannelli Gabriele_svincolo tangenz Camaldoli   |
| 3 | via Martini Simone_ via Pigna                      |
| 4 | via De Ruggiero Guido_ via Caldieri Luigi          |
| 5 | via Giustiniano alt. rotonda_ strada statale Pigna |

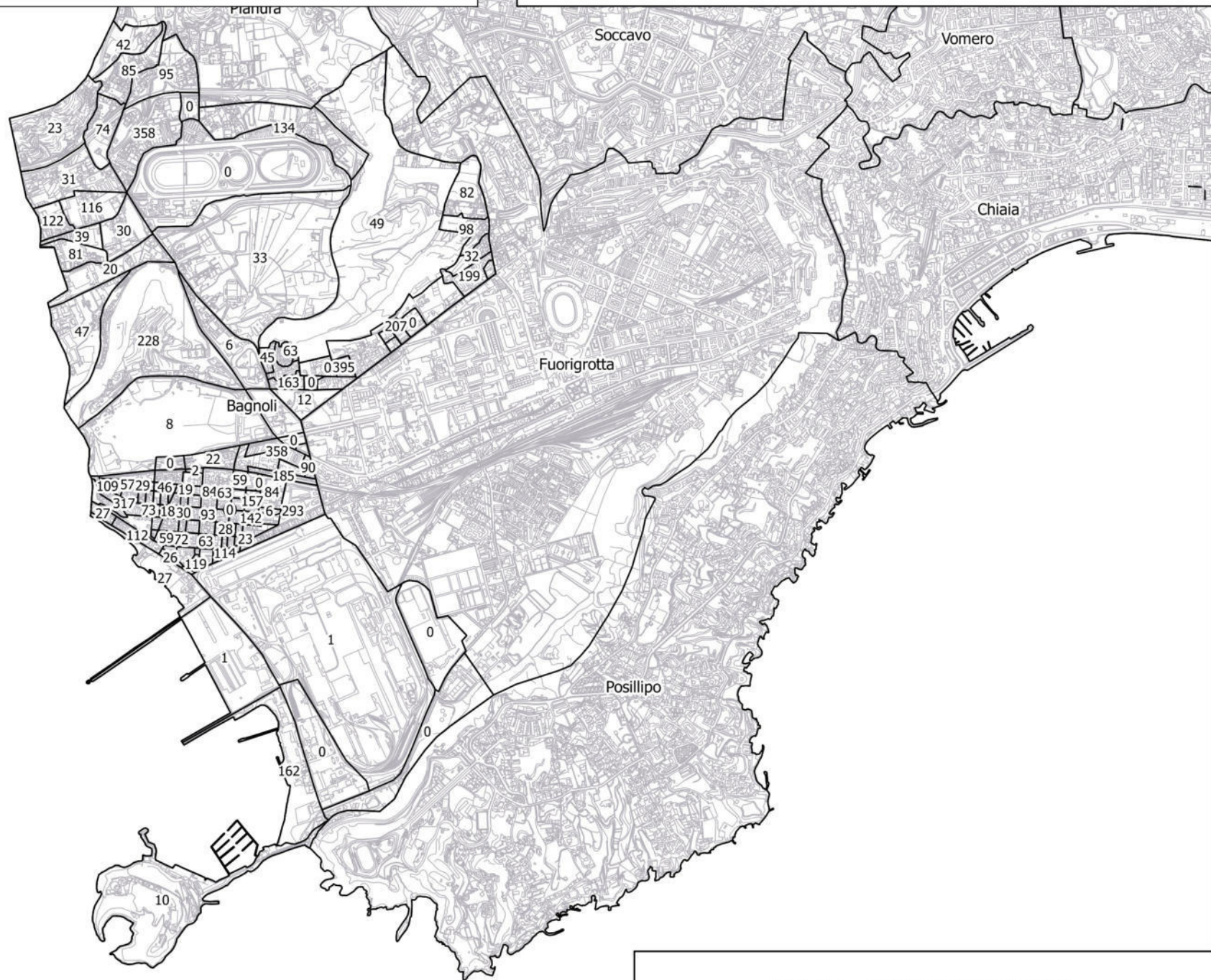




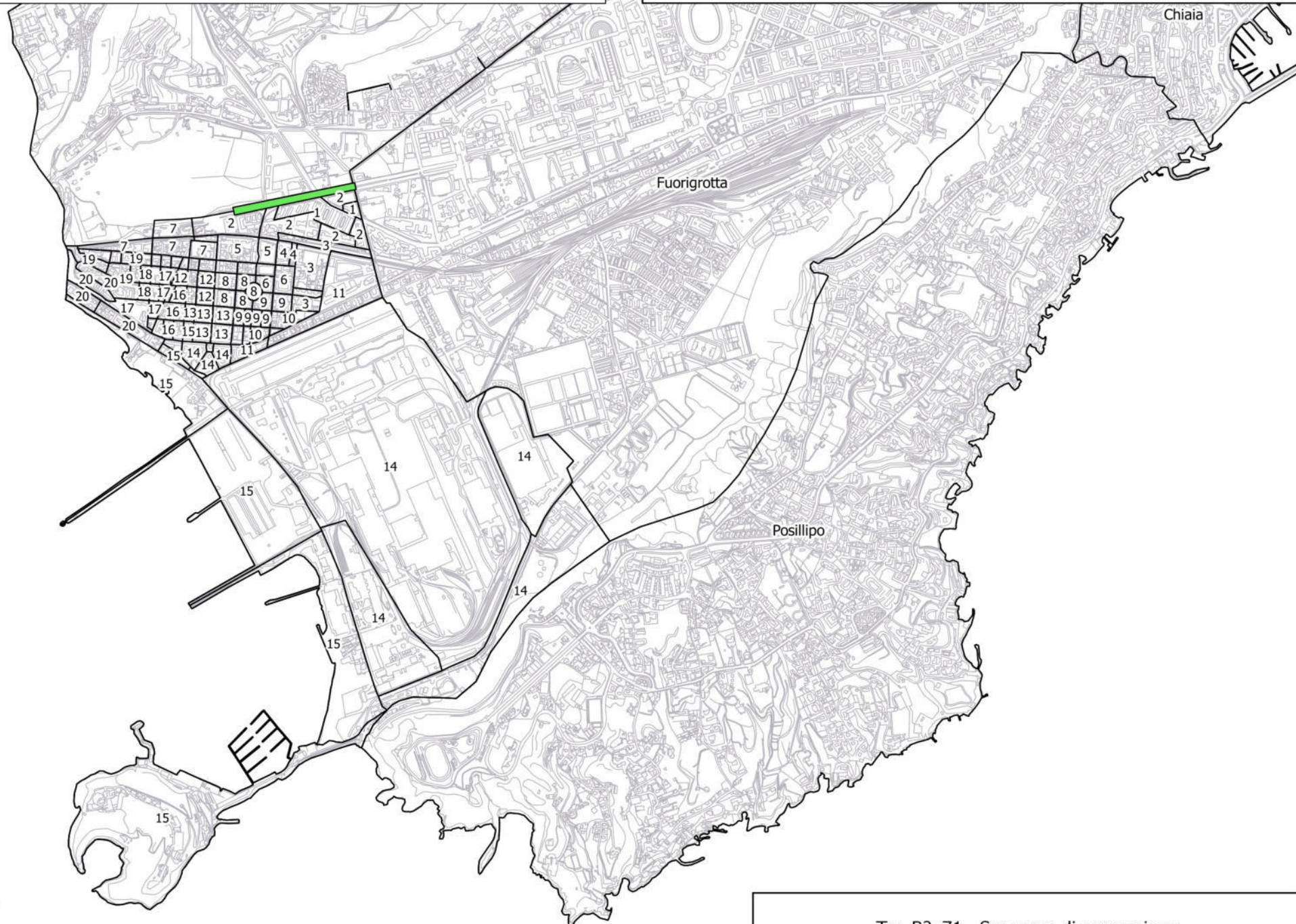
COMUNE DI NAPOLI



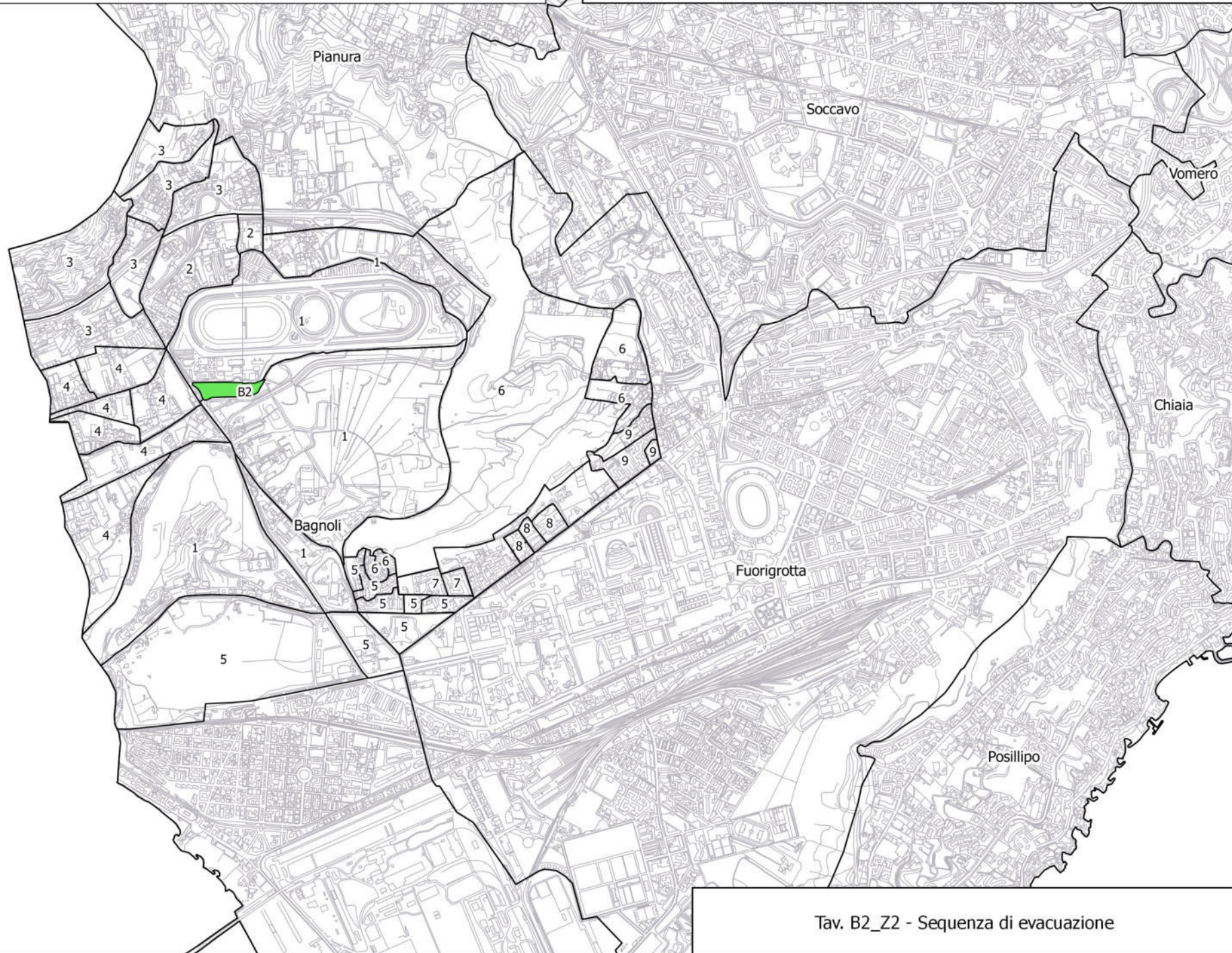






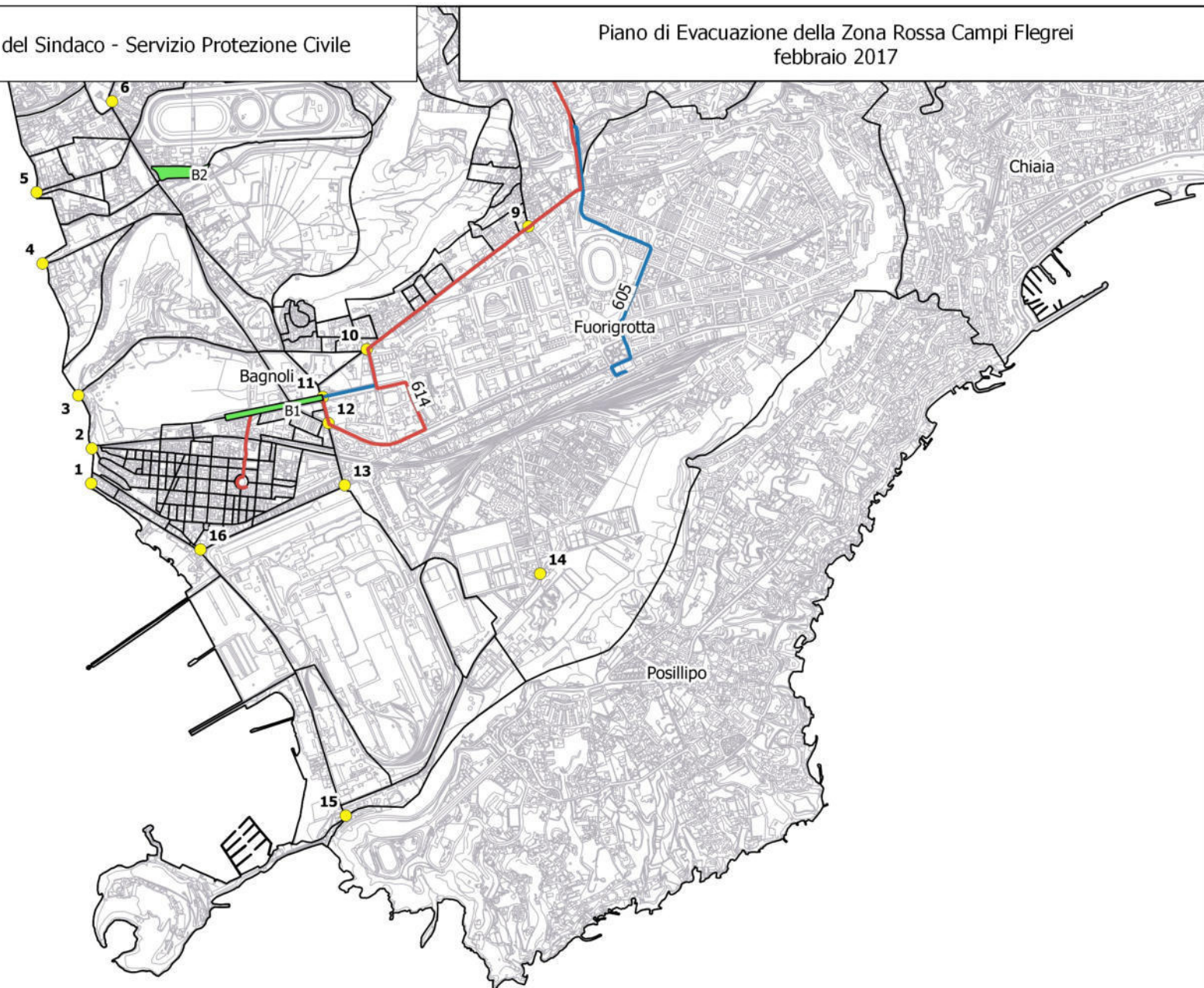




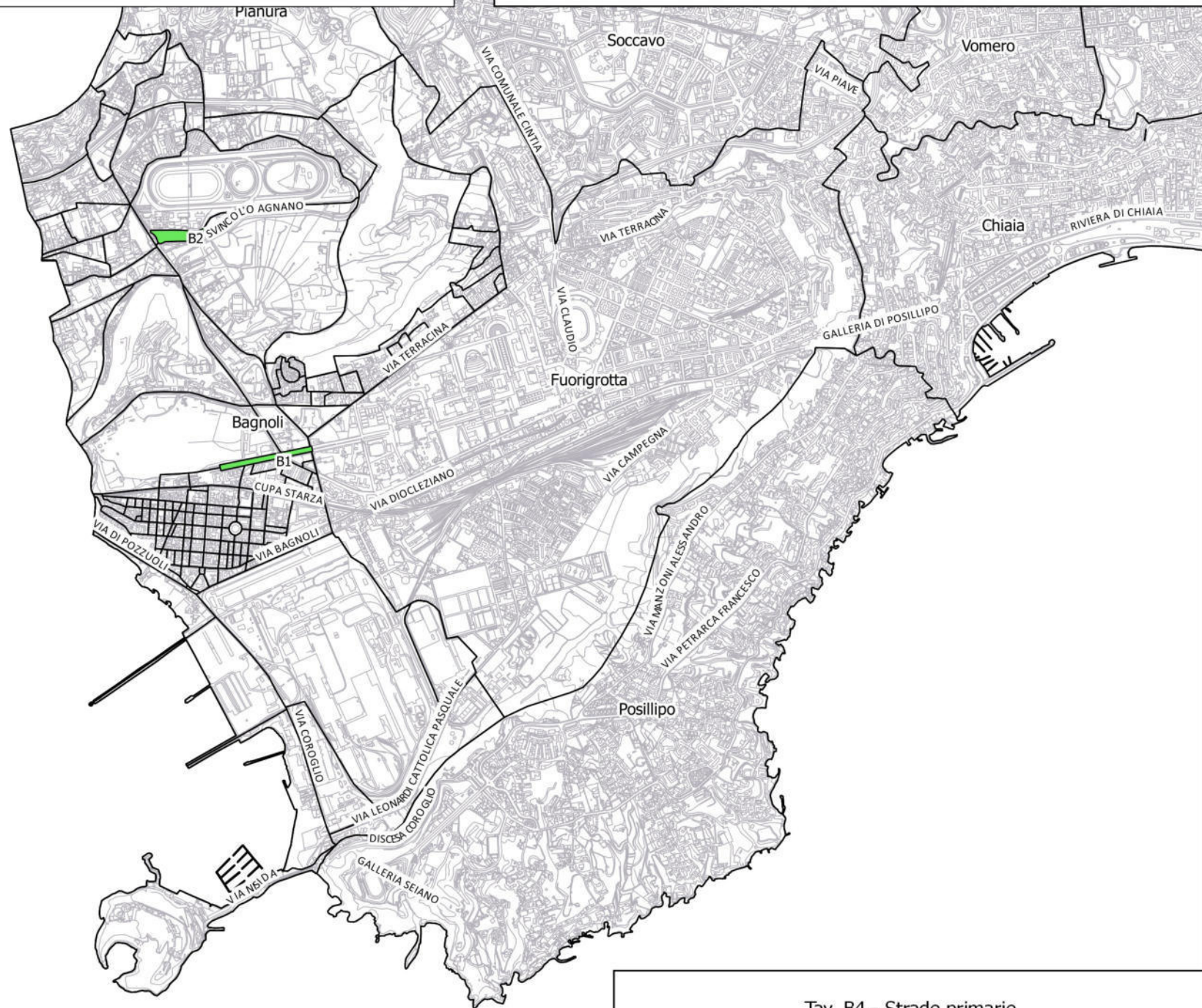




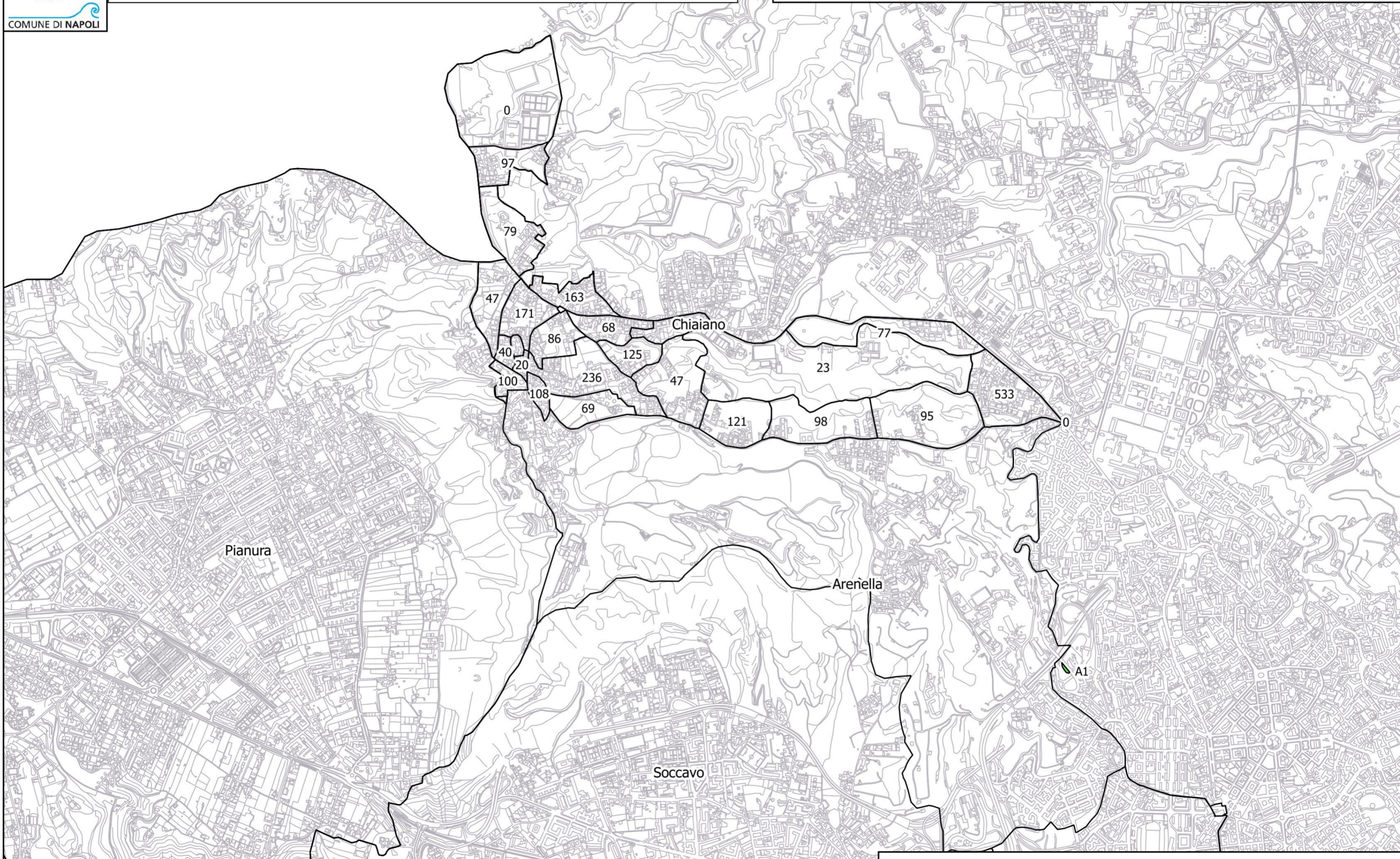
| Cancelli presidiati |  |
|---------------------|--|
| 1                   | via di Pozzuoli                                  |
| 2                   | cavone S. Laise                                  |
| 3                   | via provinciale S. Gennaro                       |
| 4                   | via Scarfoglio Eduardo                           |
| 5                   | via Righi Augusto                                |
| 6                   | via Agnano Astroni_svincolo tangenziale Agnano   |
| 7                   | via Sartania_strada detta a muro scoperto        |
| 8                   | via Agnano Astroni alt. hotel Miravalle          |
| 9                   | cupa vicinale Terracina_via Terracina            |
| 10                  | via Barbagallo_via Terracina                     |
| 11                  | via Nuova di Agnano_via Giochi del Mediterraneo  |
| 12                  | via Beccadelli_via Kennedy J.F.                  |
| 13                  | via Diocleziano_via Nuova Agnano                 |
| 14                  | via Leonardi Cattolica Pasquale_via Campeгна     |
| 15                  | via Leonardi Cattolica Pasquale_discesa Coroglio |
| 16                  | piazza Bagnoli                                   |



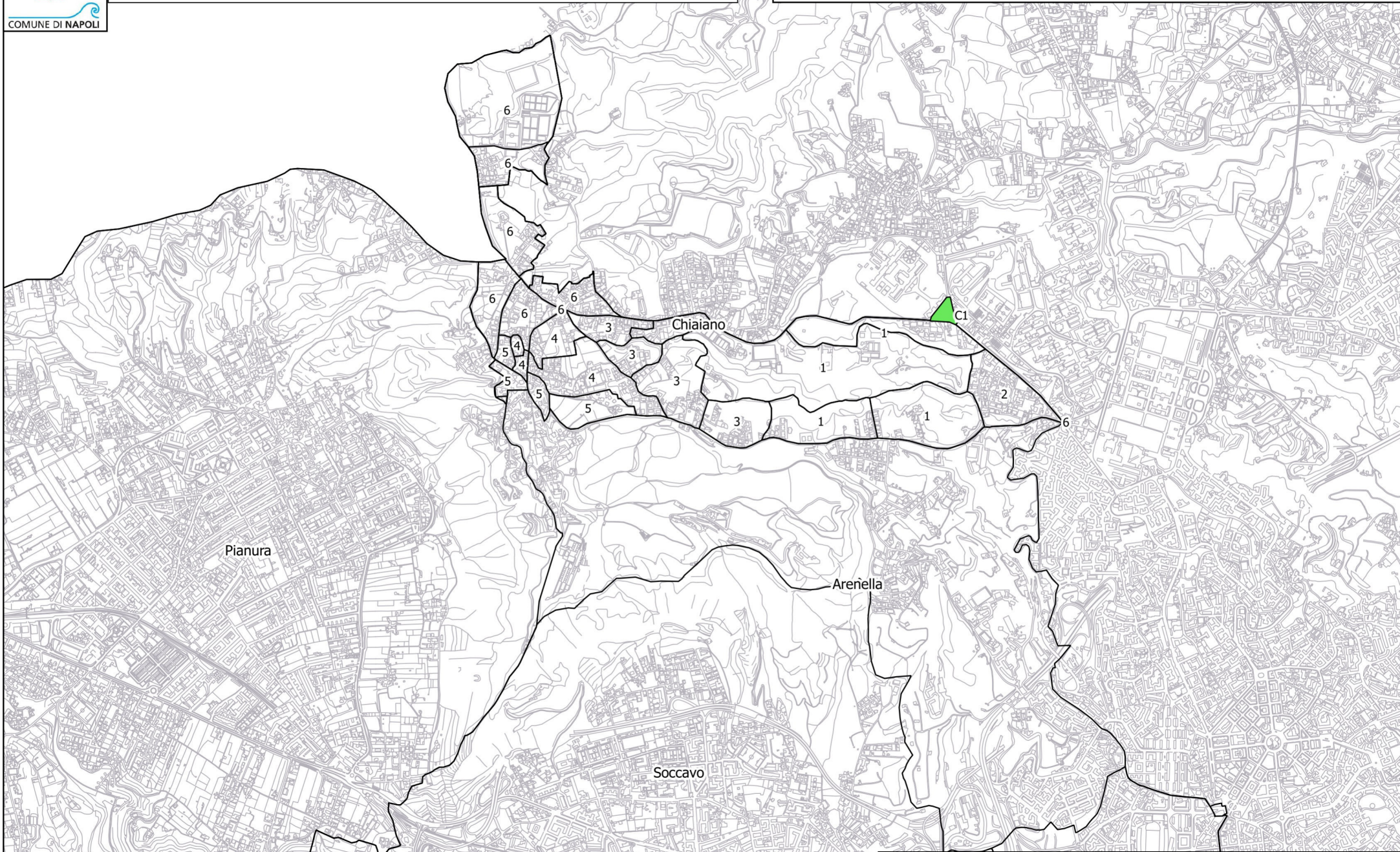






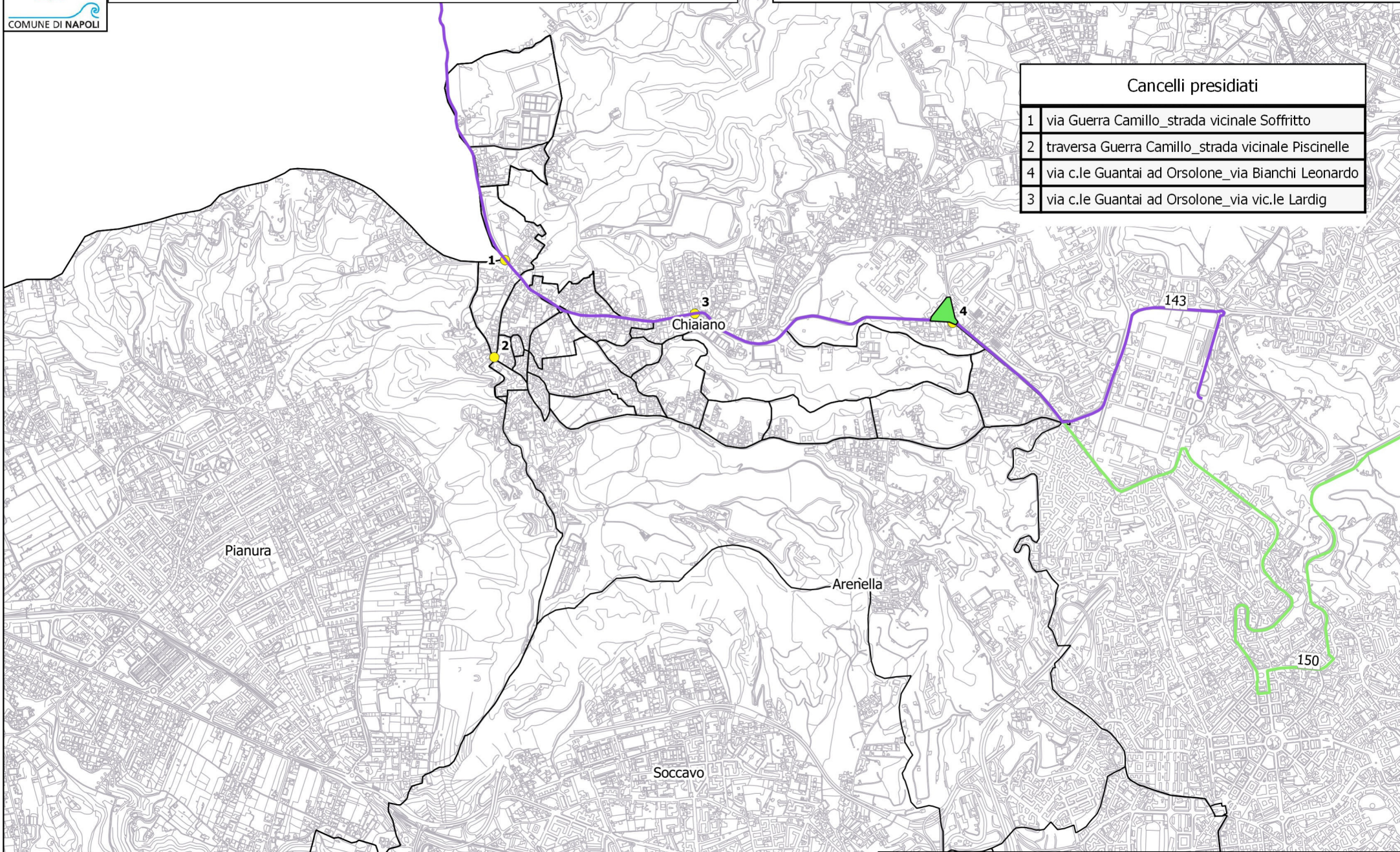






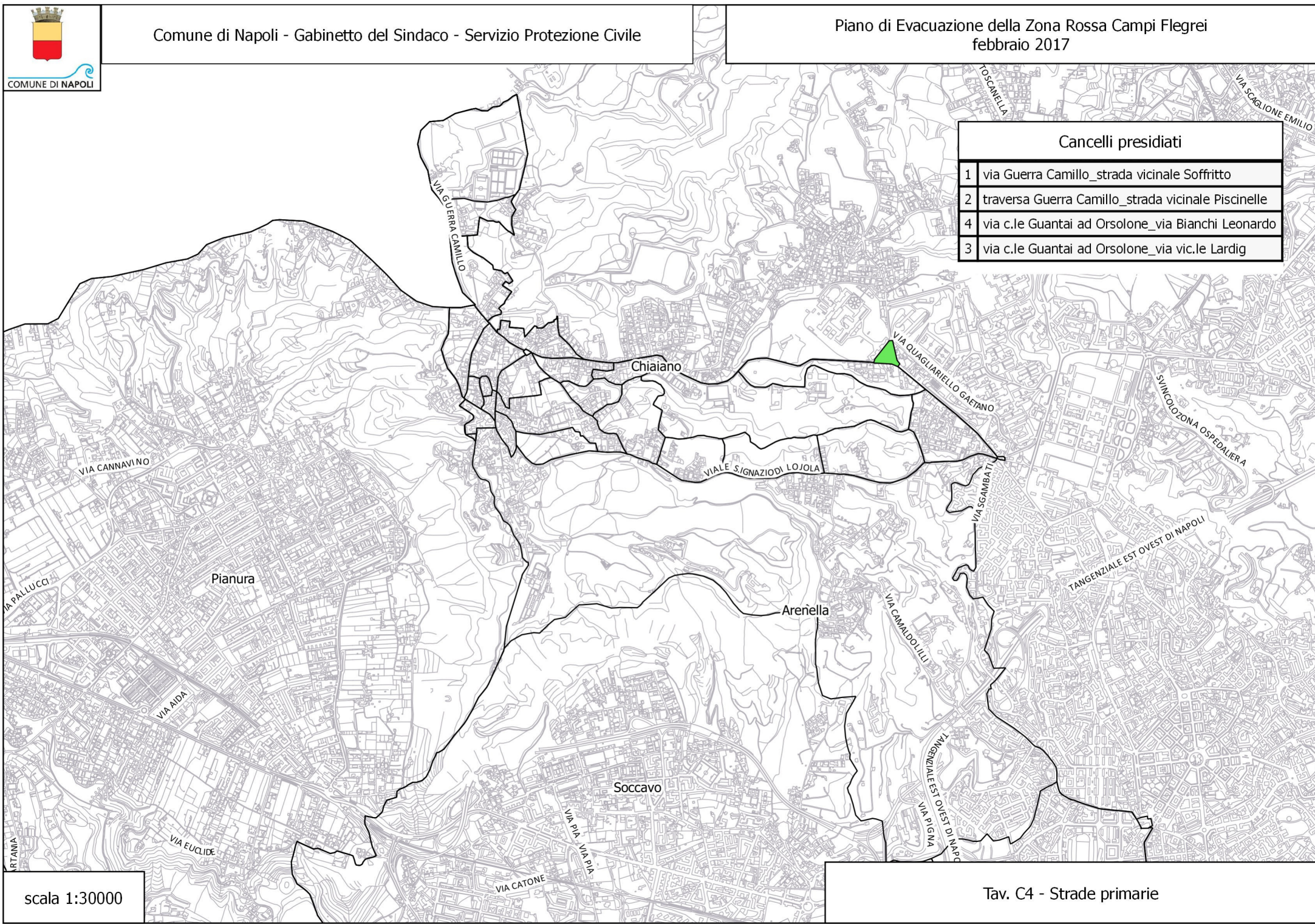


| Cancelli presidiati |  |
|---------------------|--|
| 1                   | via Guerra Camillo_strada vicinale Soffritto       |
| 2                   | traversa Guerra Camillo_strada vicinale Piscinelle |
| 4                   | via c.le Guantai ad Orsolone_via Bianchi Leonardo  |
| 3                   | via c.le Guantai ad Orsolone_via vic.le Lardig     |





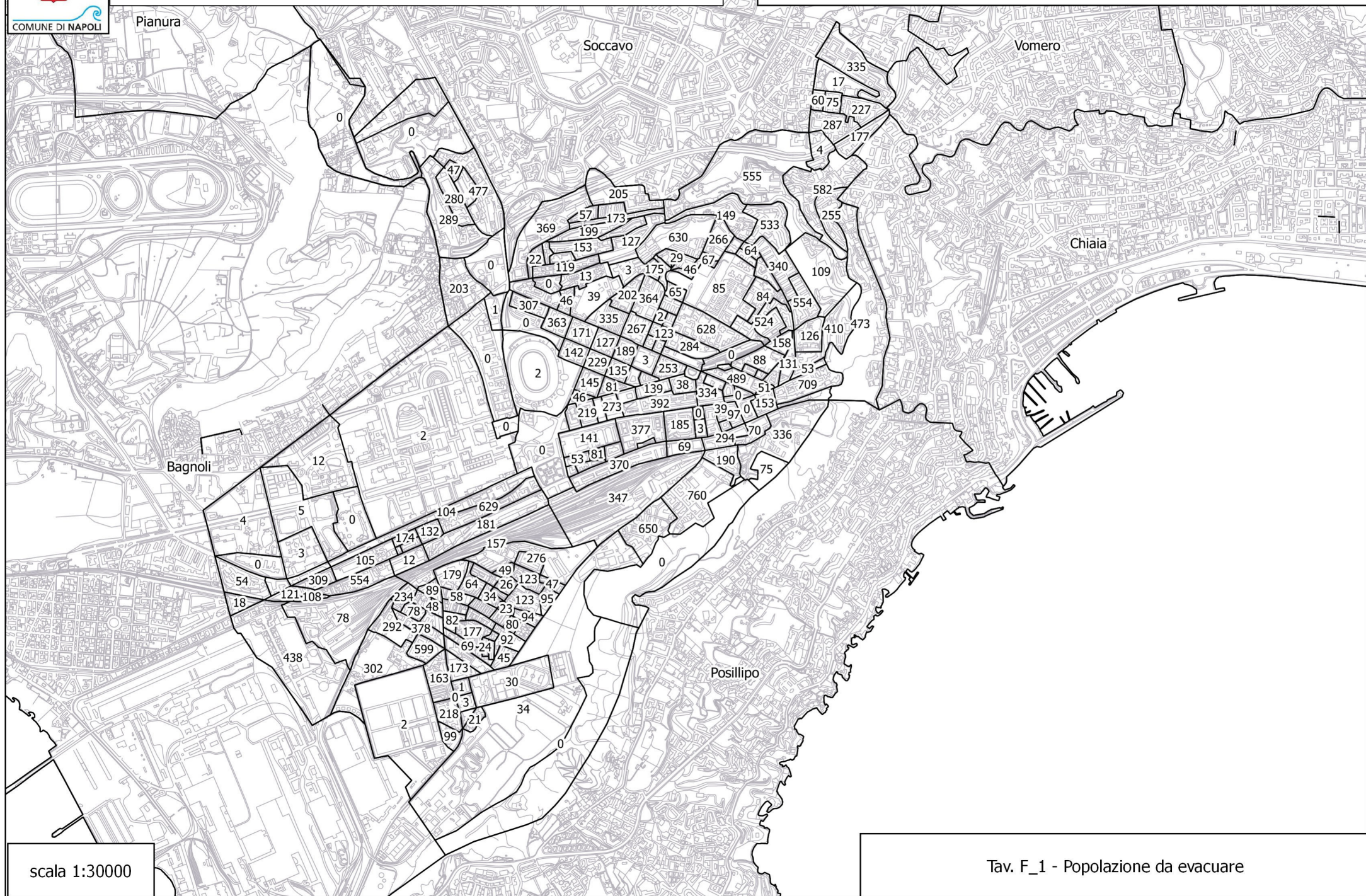
| Cancelli presidiati |  |
|---------------------|--|
| 1                   | via Guerra Camillo_strada vicinale Soffritto       |
| 2                   | traversa Guerra Camillo_strada vicinale Piscinelle |
| 4                   | via c.le Guantai ad Orsolone_via Bianchi Leonardo  |
| 3                   | via c.le Guantai ad Orsolone_via vic.le Lardig     |







COMUNE DI NAPOLI



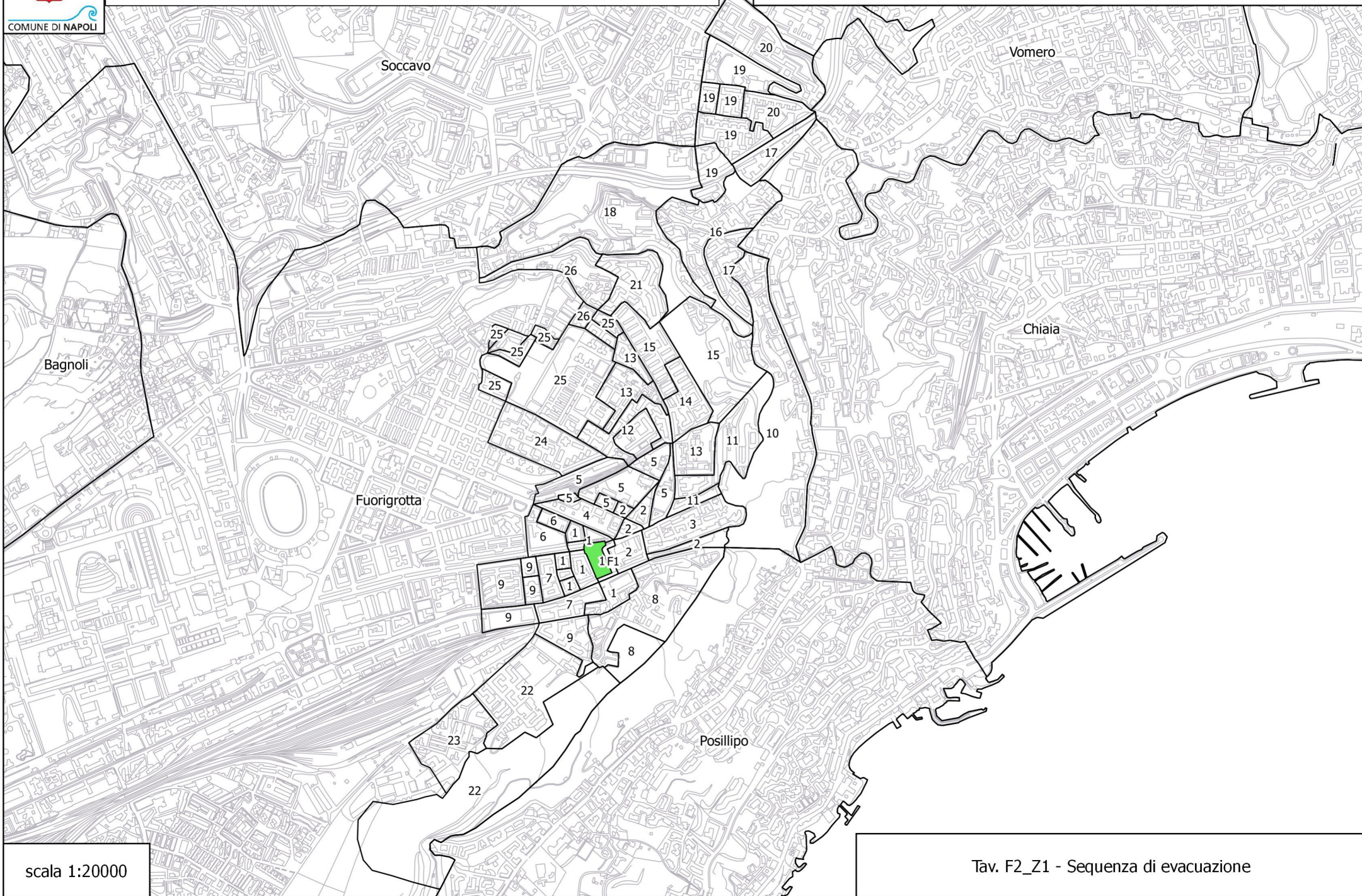
scala 1:30000

Tav. F\_1 - Popolazione da evacuare

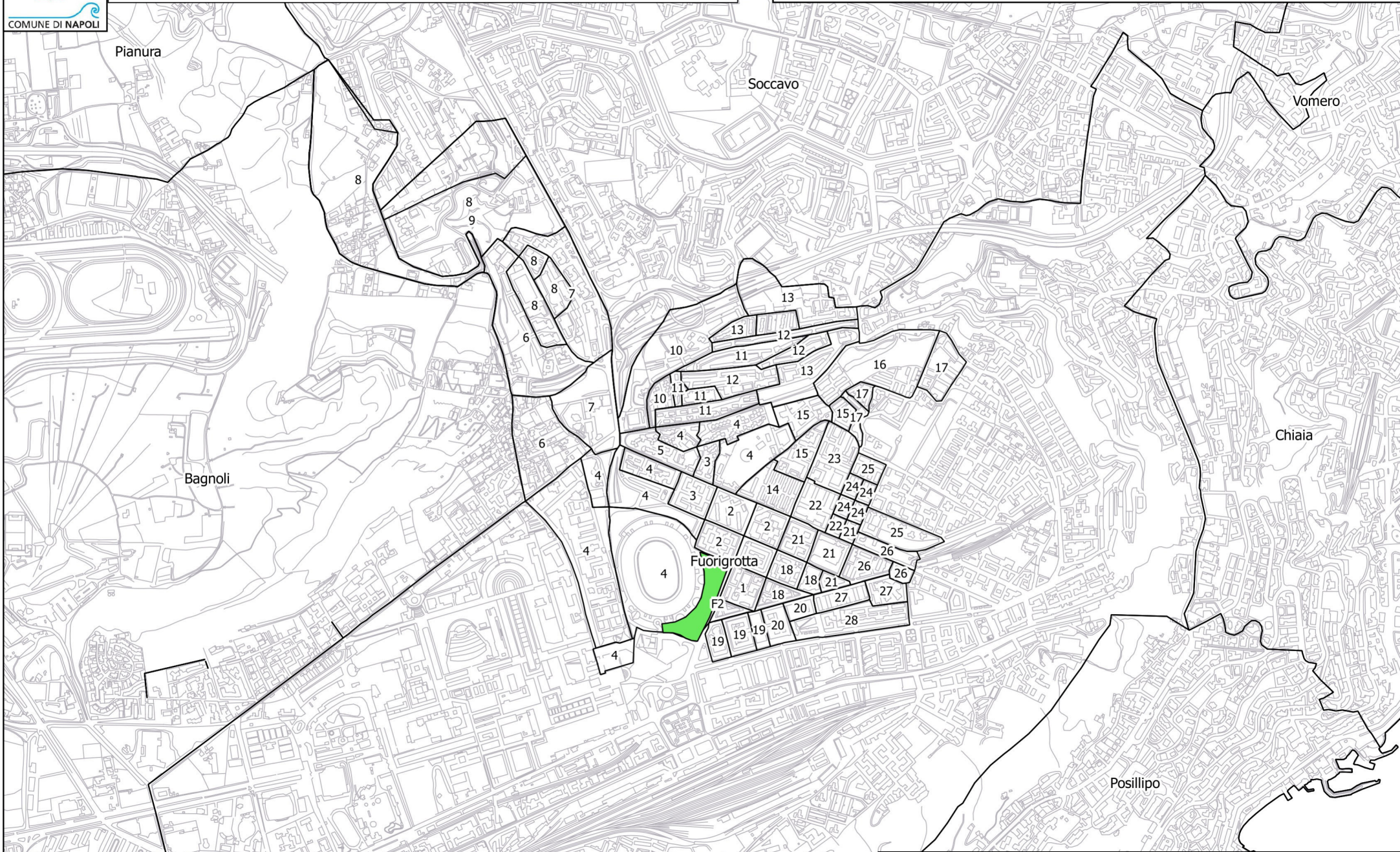




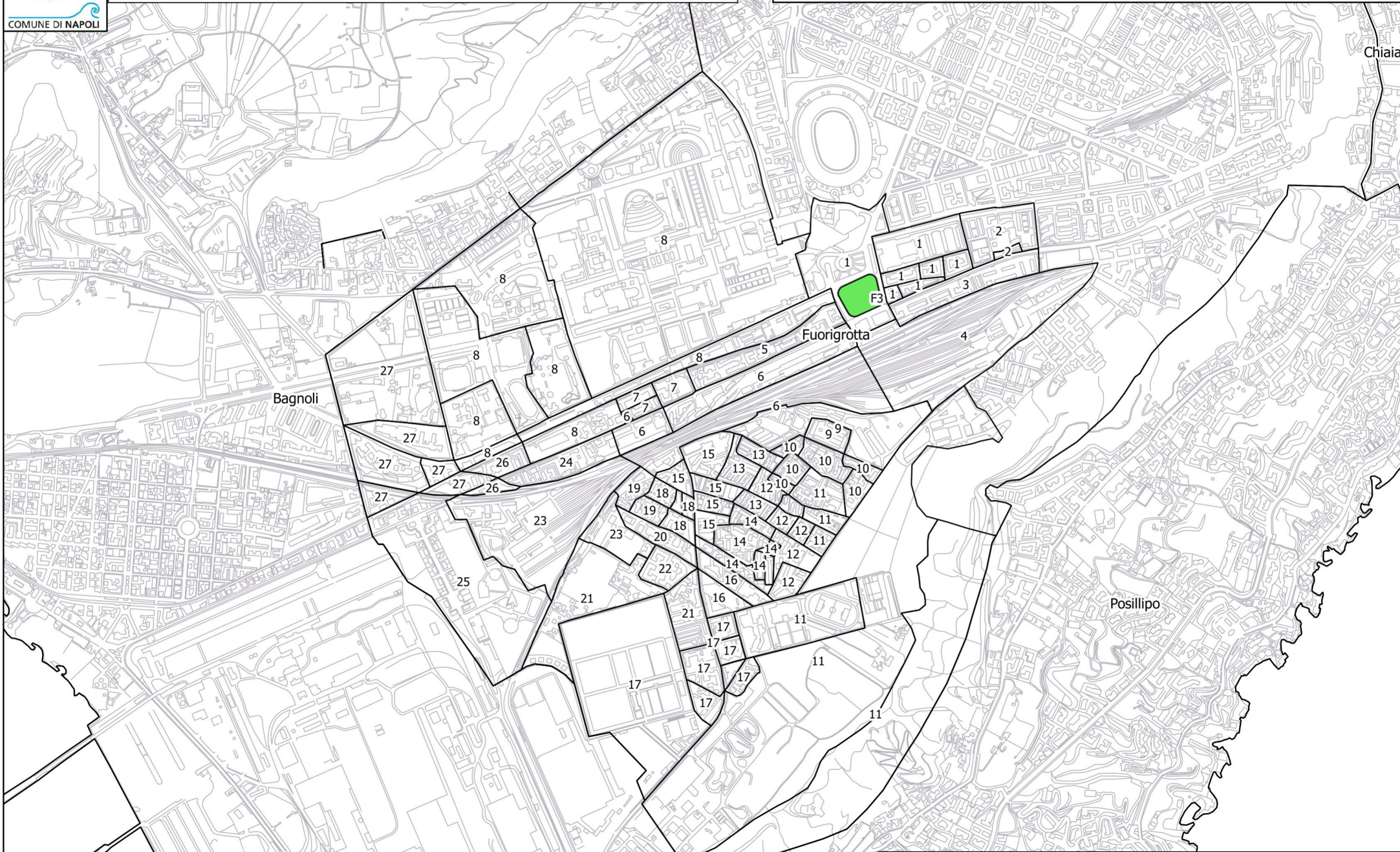
COMUNE DI NAPOLI







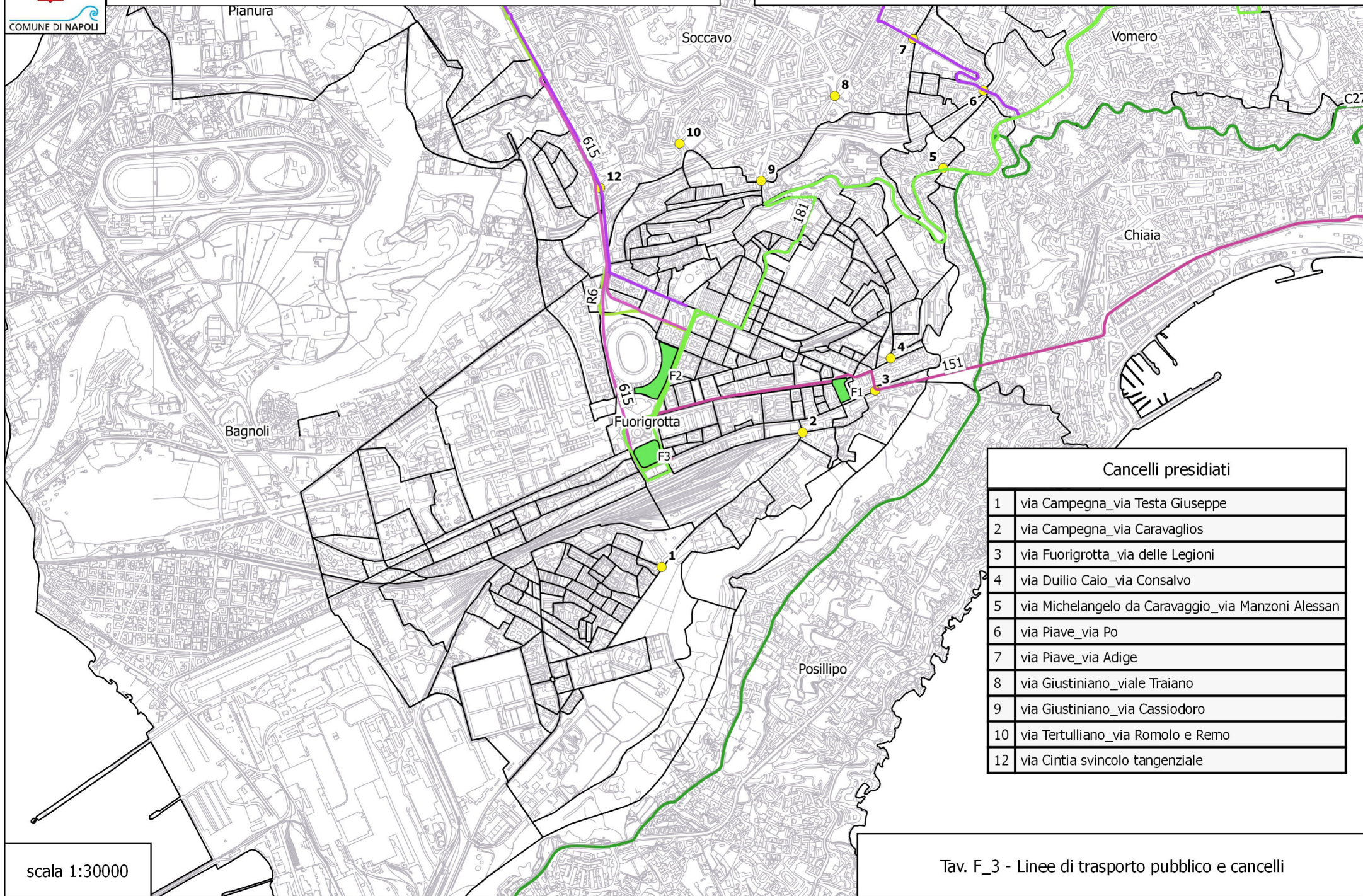








COMUNE DI NAPOLI

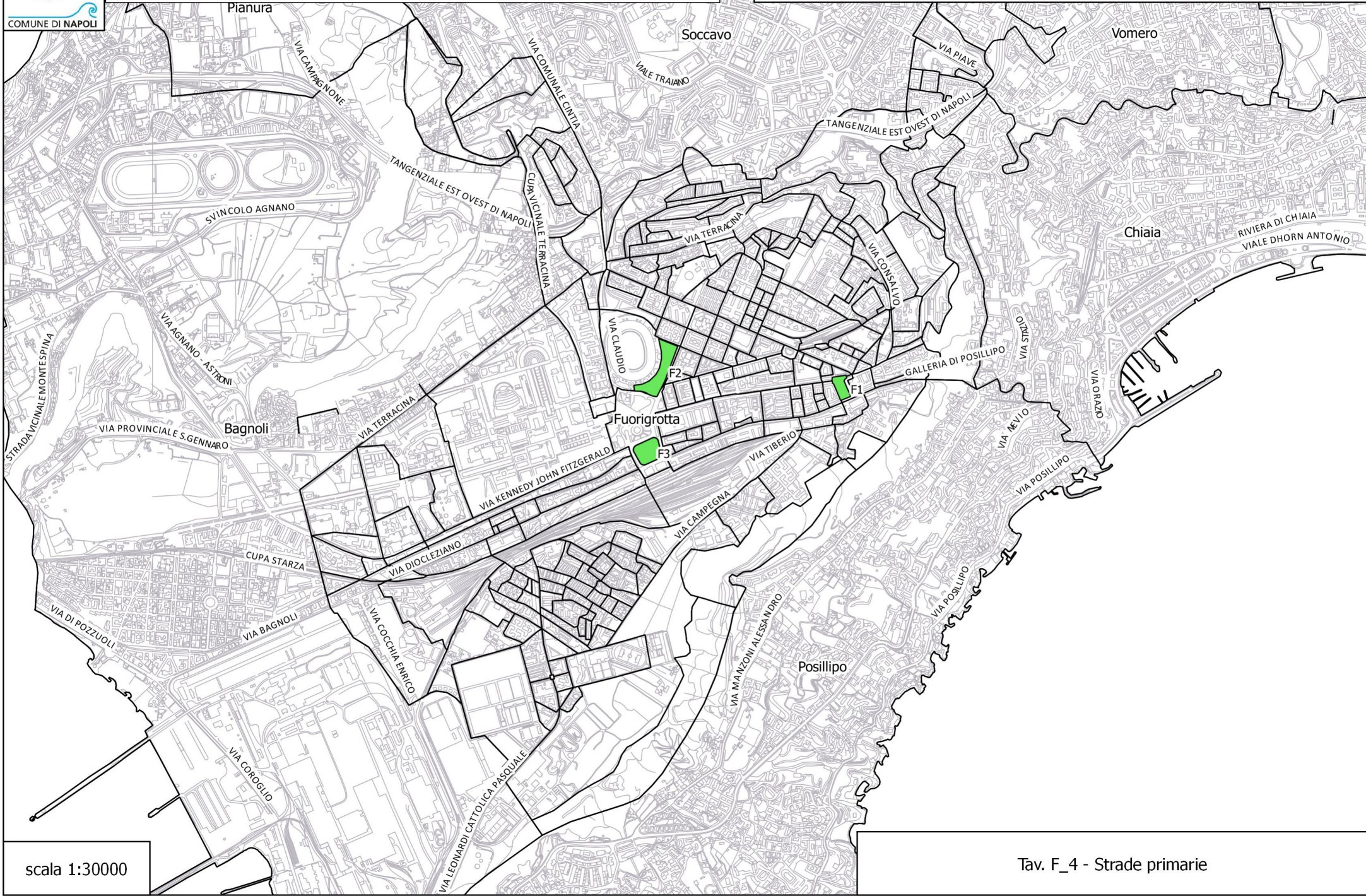


| Cancelli presidiati |  |
|---------------------|--|
| 1                   | via Campegnna_via Testa Giuseppe                   |
| 2                   | via Campegnna_via Caravaglios                      |
| 3                   | via Fuorigrotta_via delle Legioni                  |
| 4                   | via Duilio Caio_via Consalvo                       |
| 5                   | via Michelangelo da Caravaggio_via Manzoni Alessan |
| 6                   | via Piave_via Po                                   |
| 7                   | via Piave_via Adige                                |
| 8                   | via Giustiniano_viale Traiano                      |
| 9                   | via Giustiniano_via Cassiodoro                     |
| 10                  | via Tertulliano_via Romolo e Remo                  |
| 12                  | via Cintia svincolo tangenziale                    |

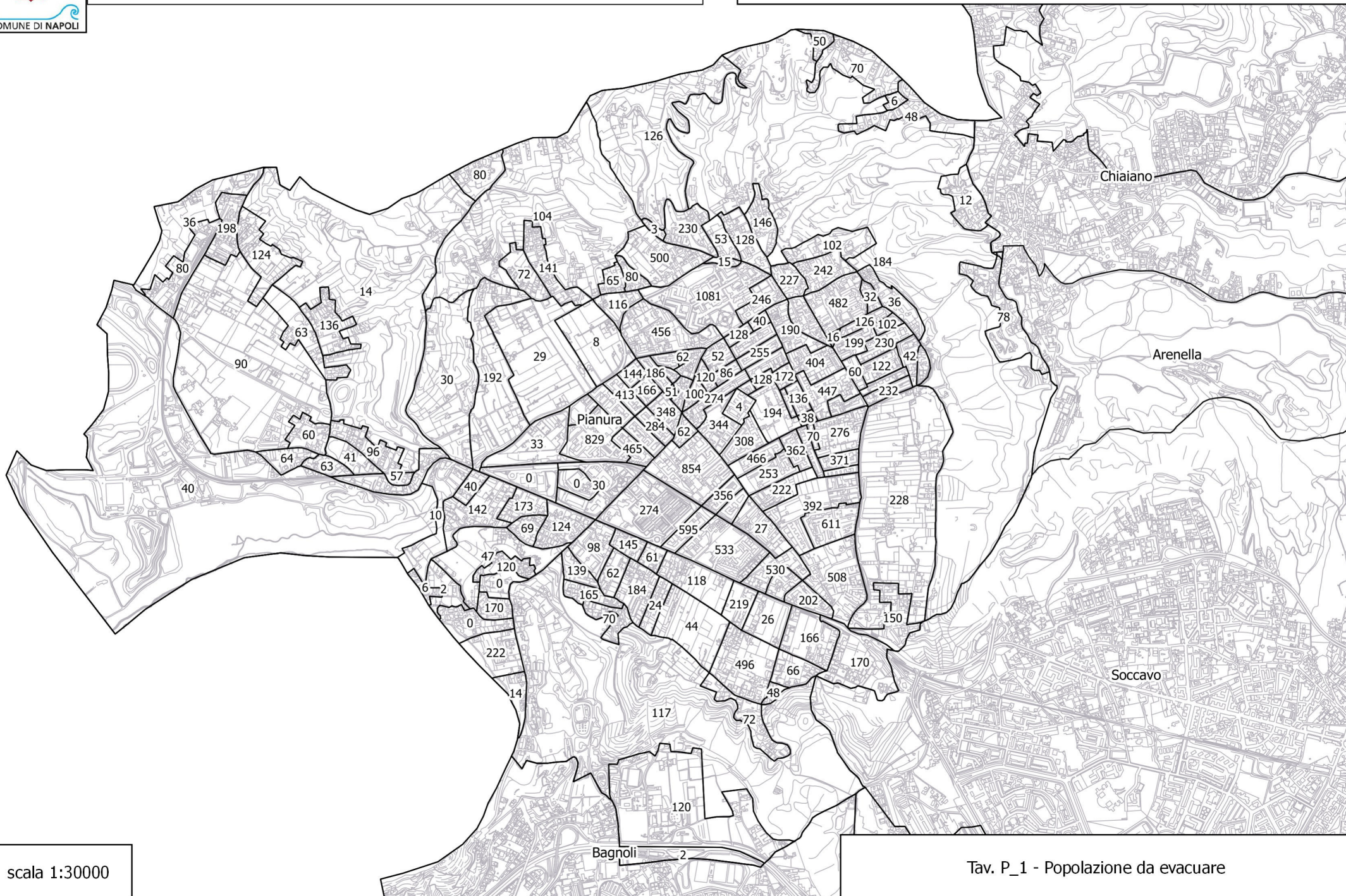
scala 1:30000

Tav. F\_3 - Linee di trasporto pubblico e cancelli





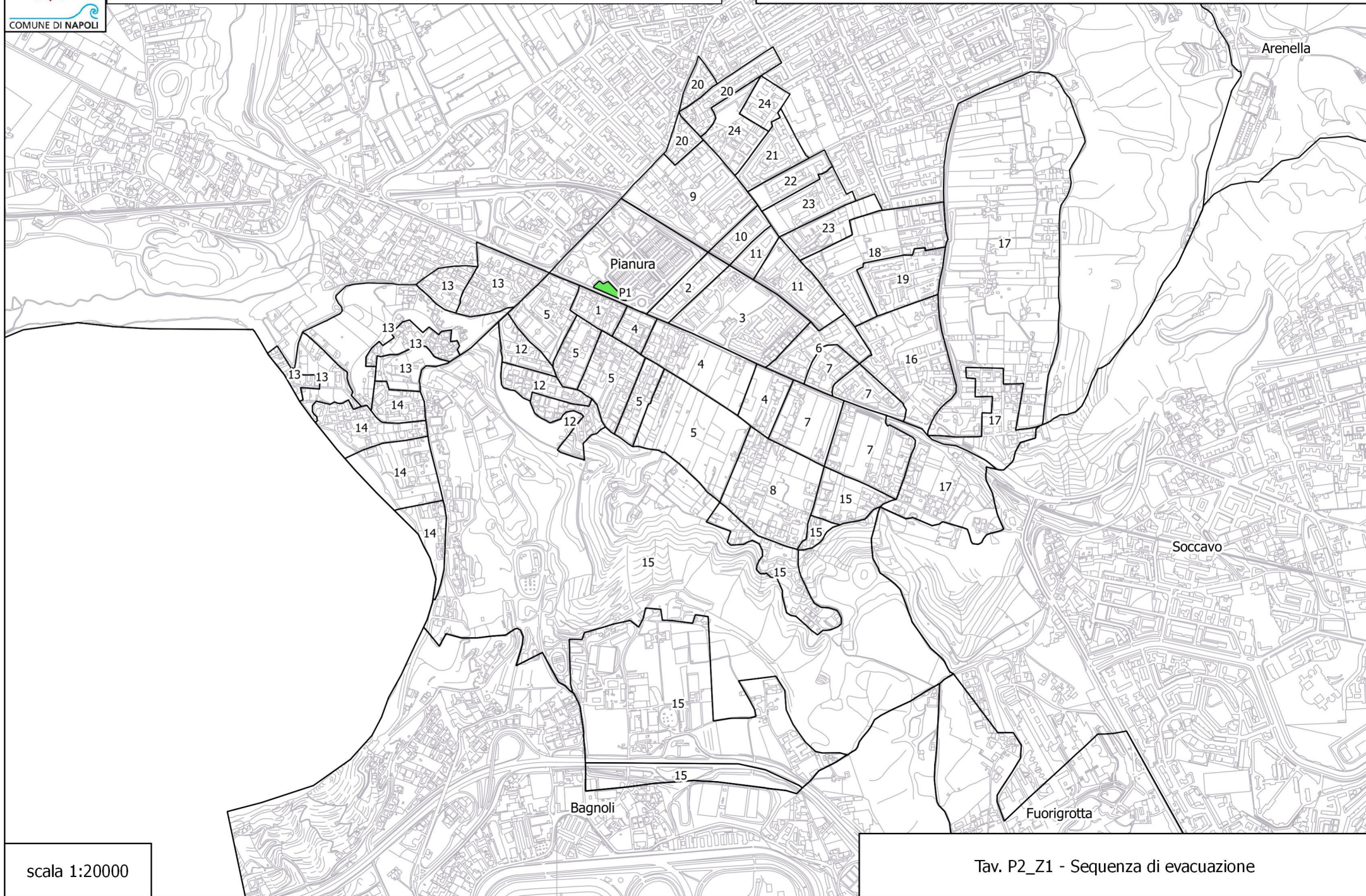




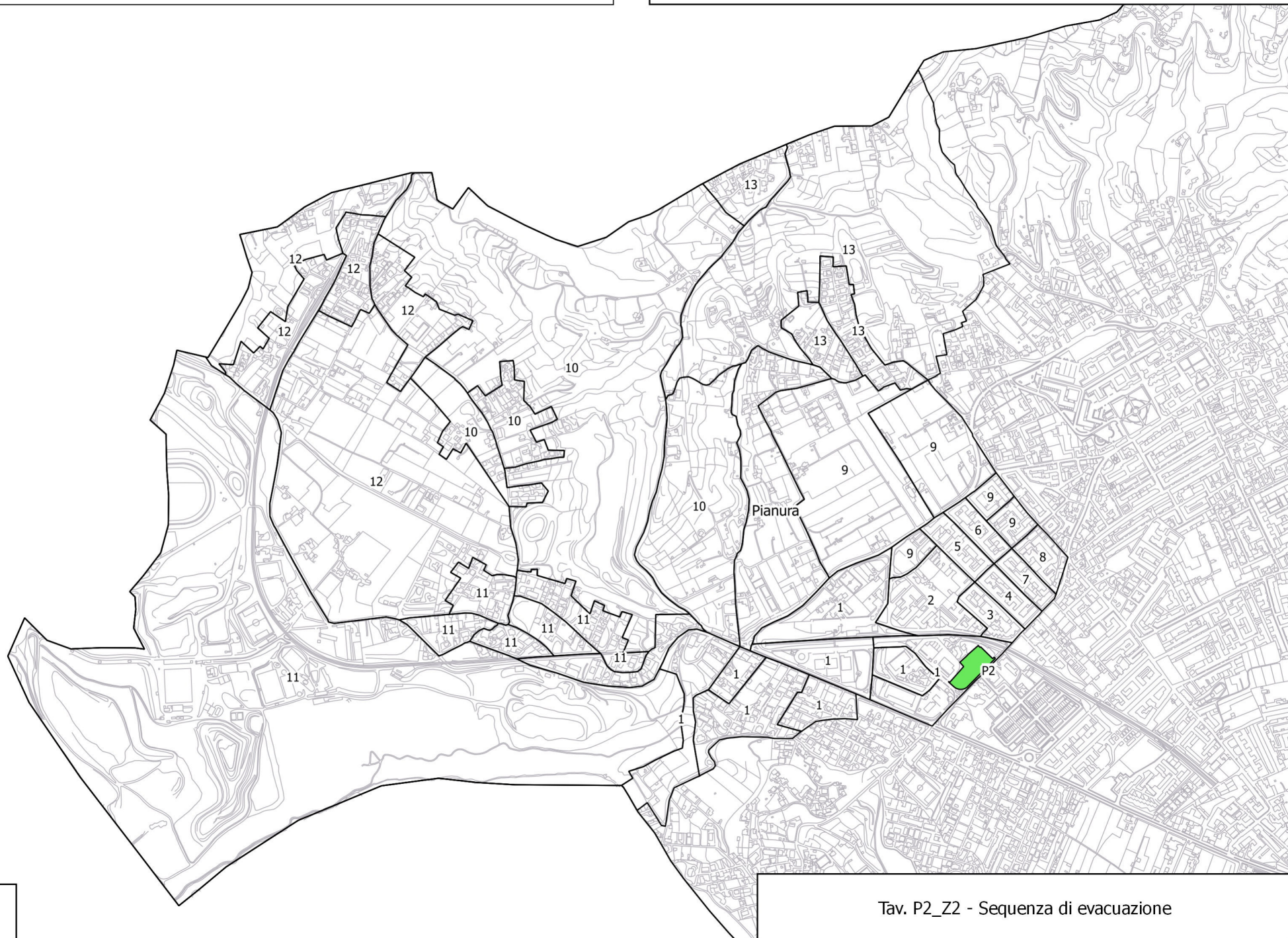




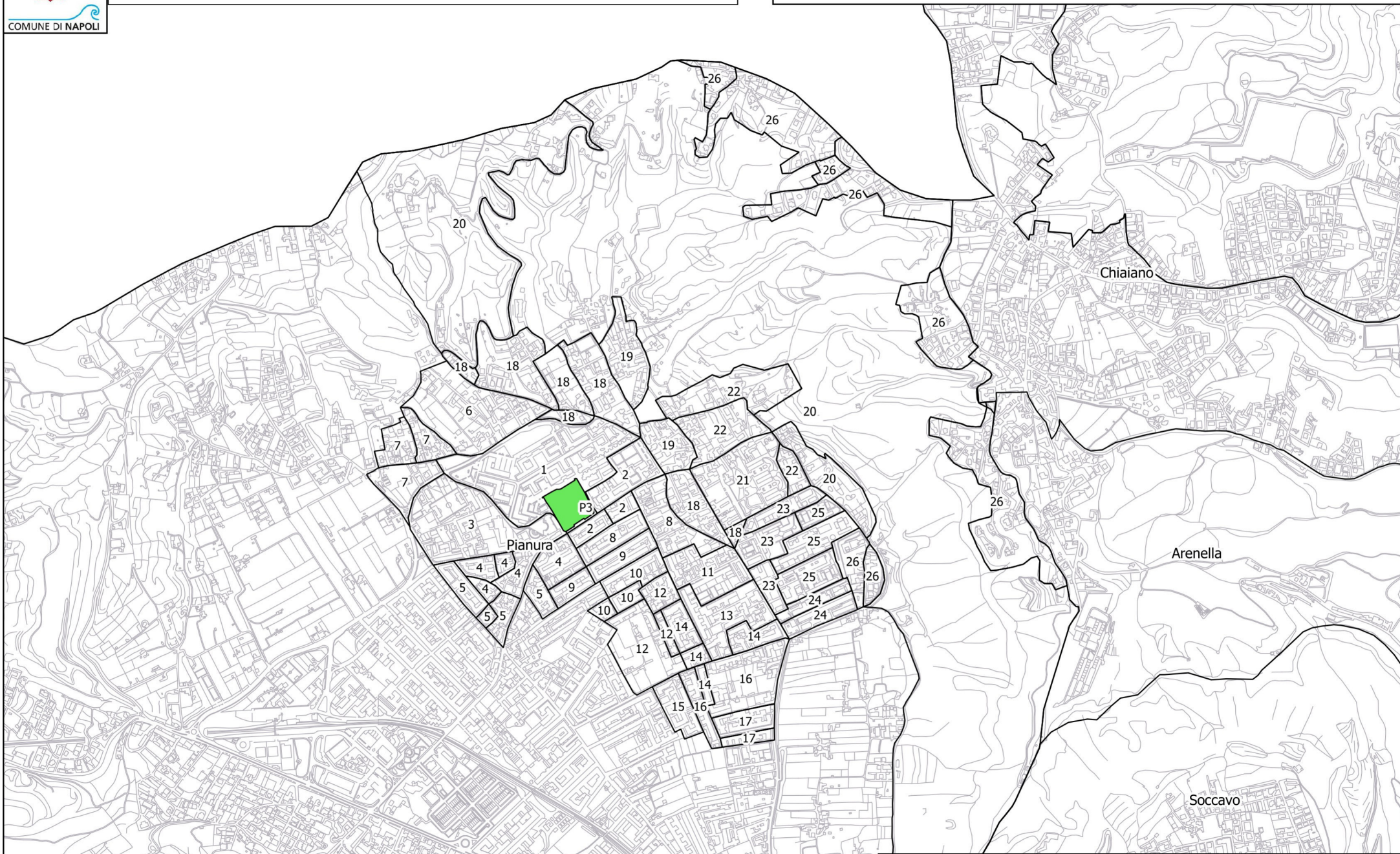
COMUNE DI NAPOLI



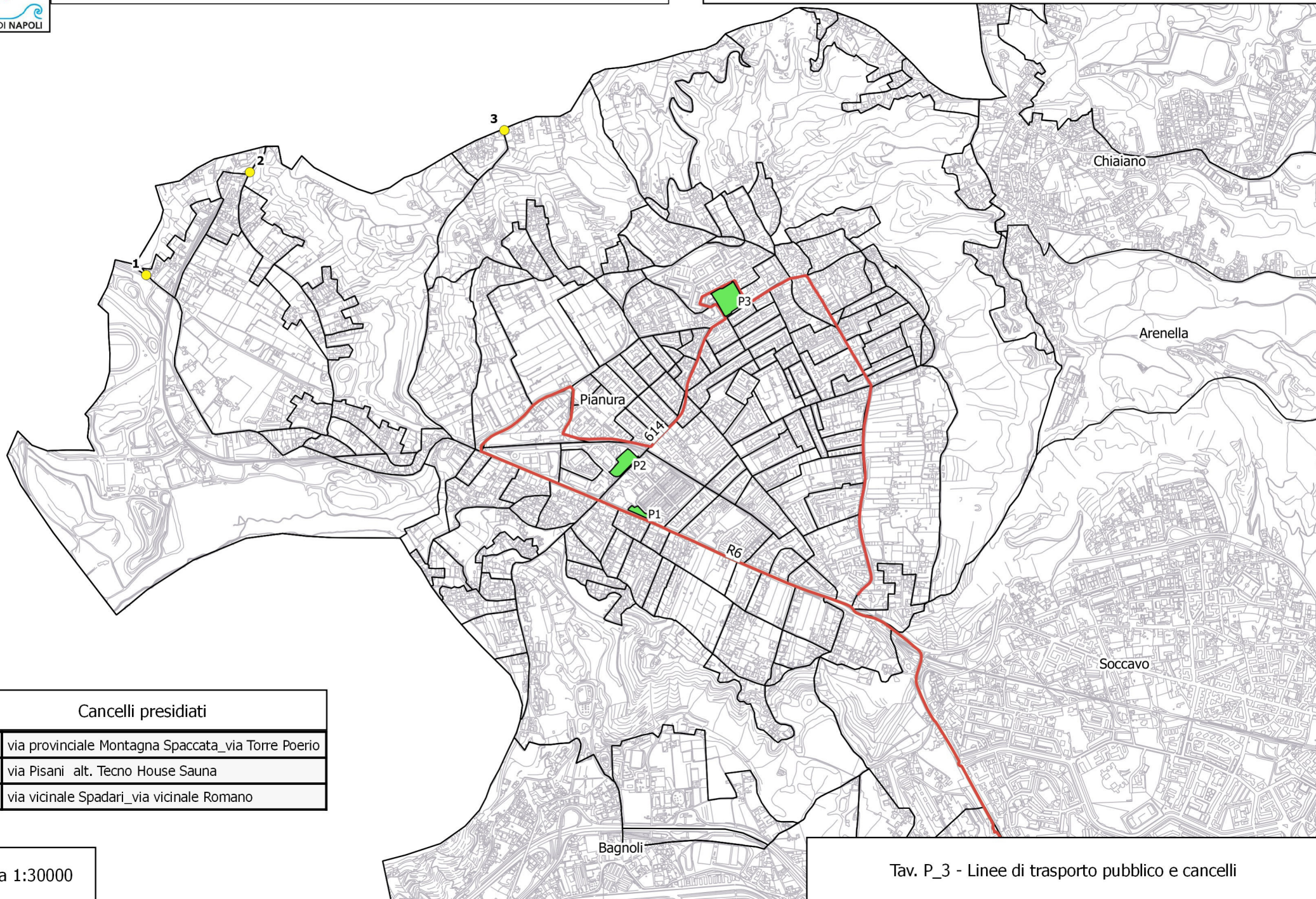












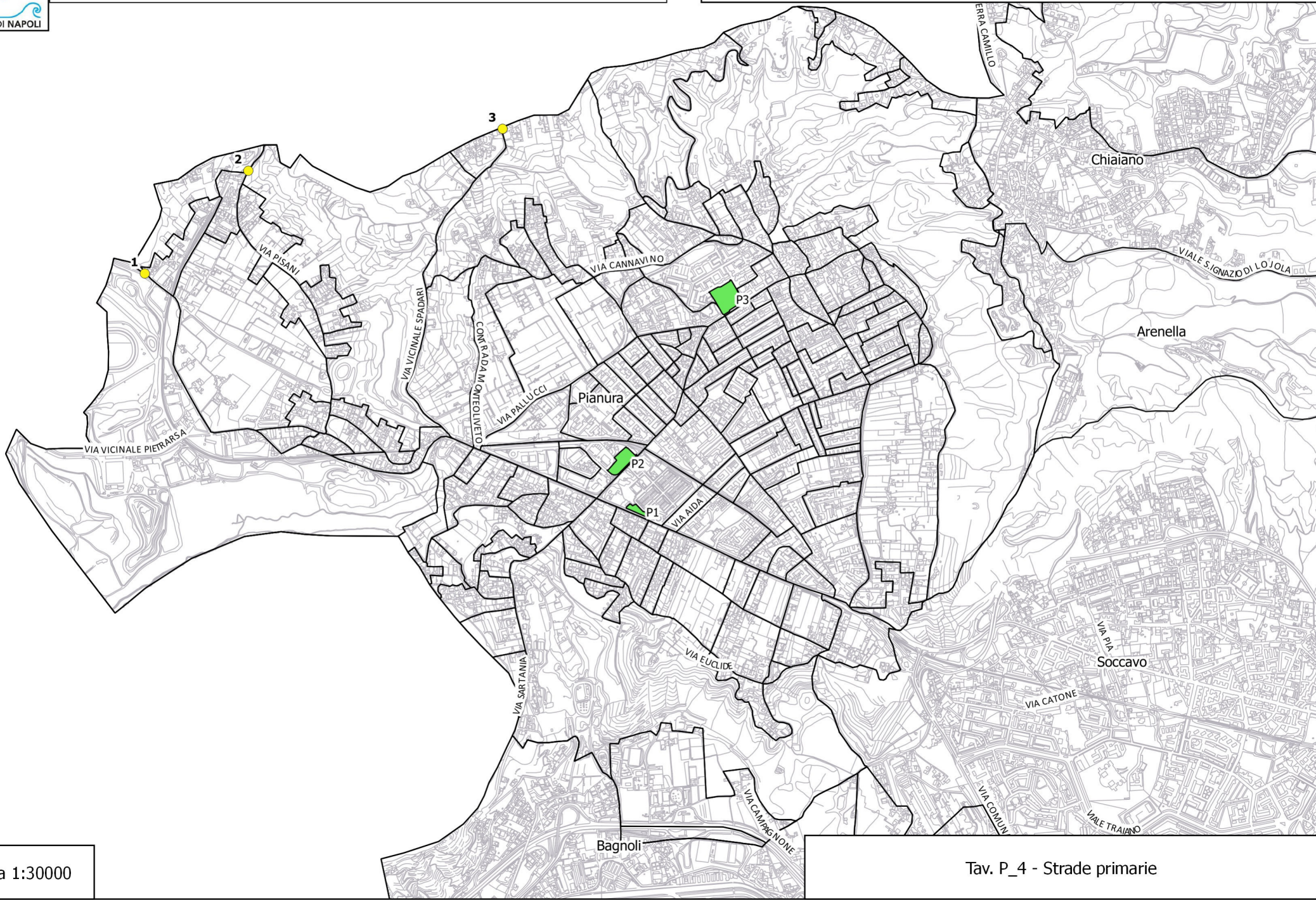
Cancelli presidiati

|   |    |  |
|---|----|--|
| 1 | pi | via provinciale Montagna Spaccata_via Torre Poerio |
| 2 | pi | via Pisani alt. Tecno House Sauna                  |
| 3 | pi | via vicinale Spadari_via vicinale Romano           |

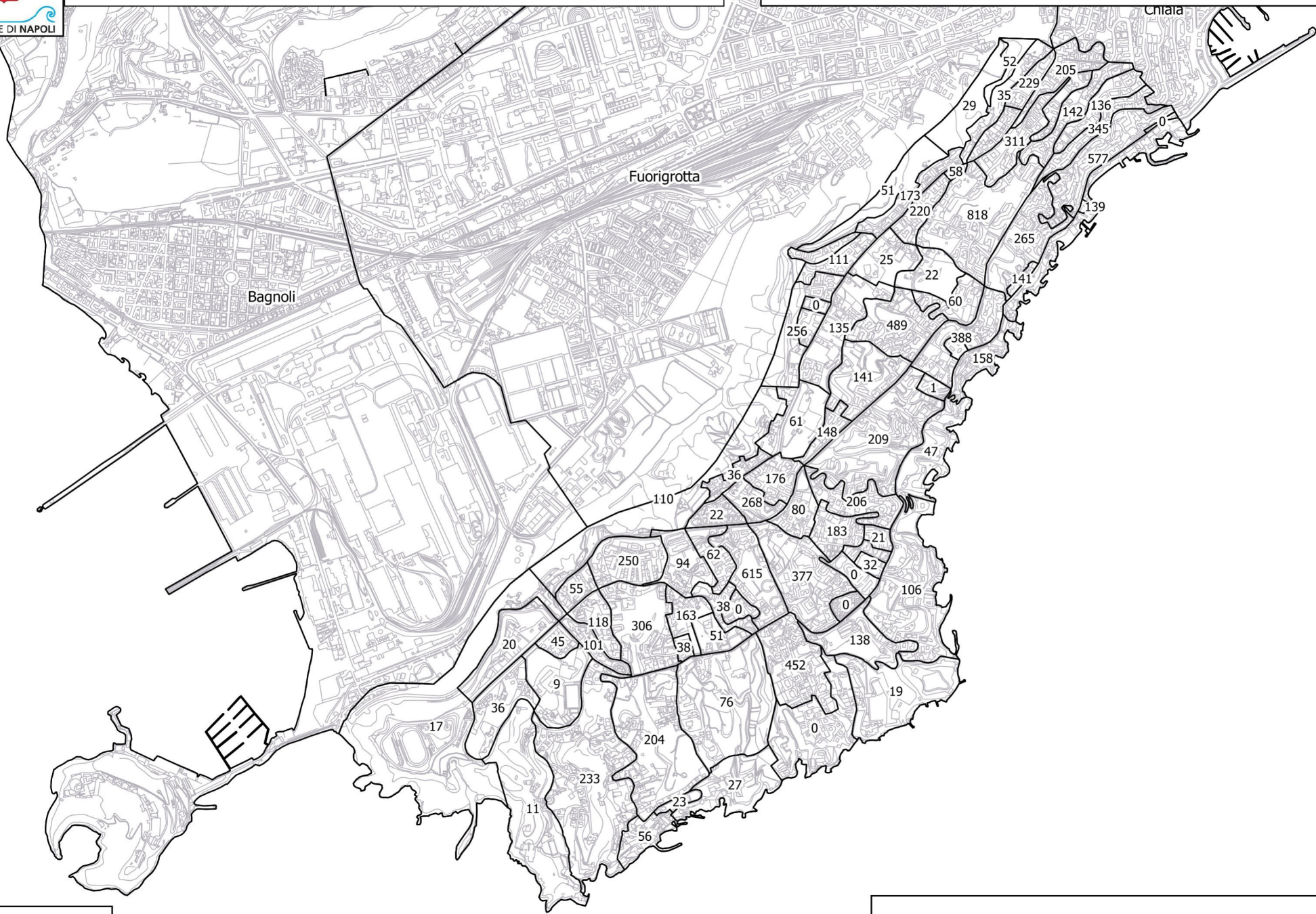
scala 1:30000

Tav. P\_3 - Linee di trasporto pubblico e cancelli

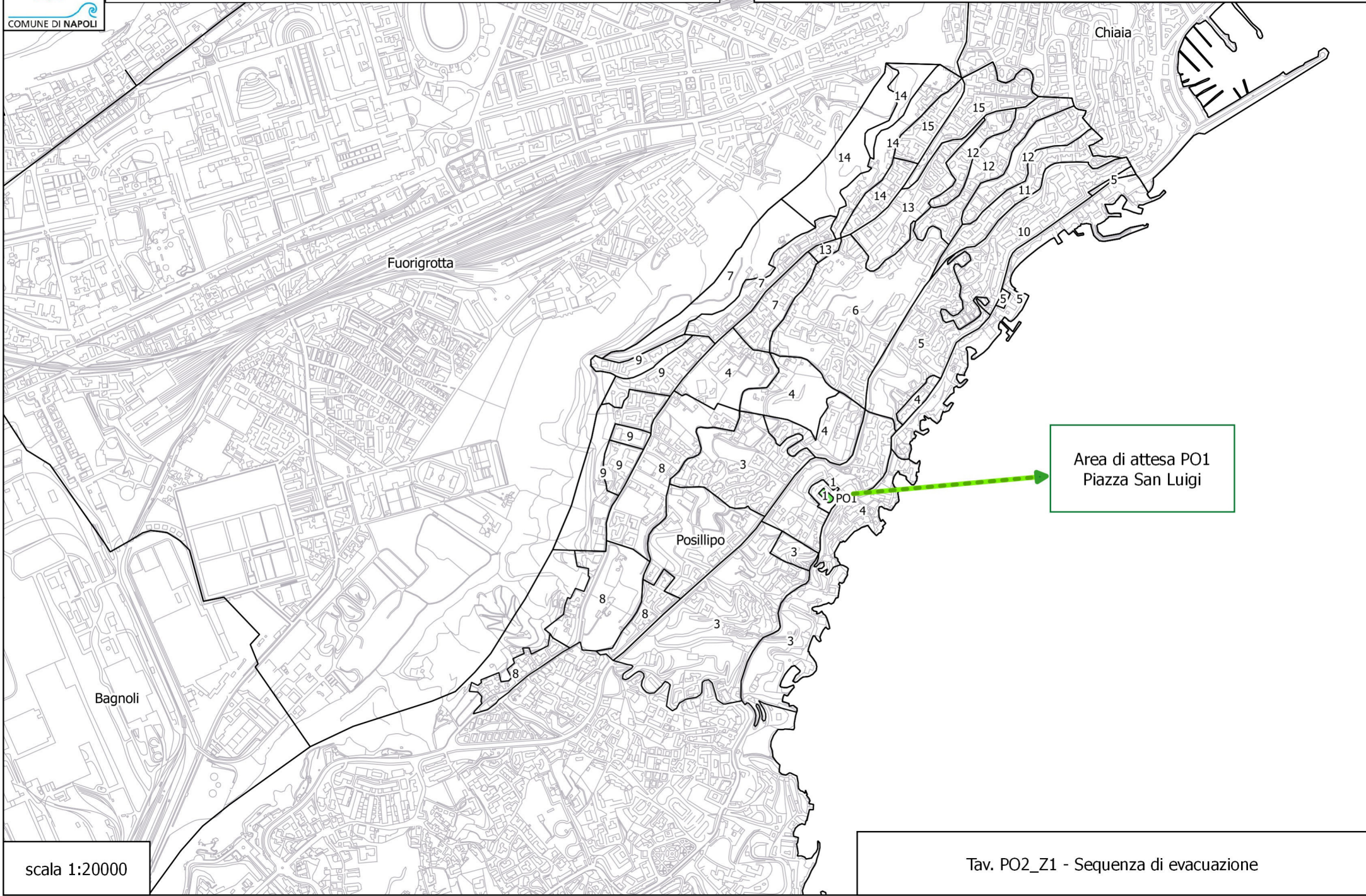








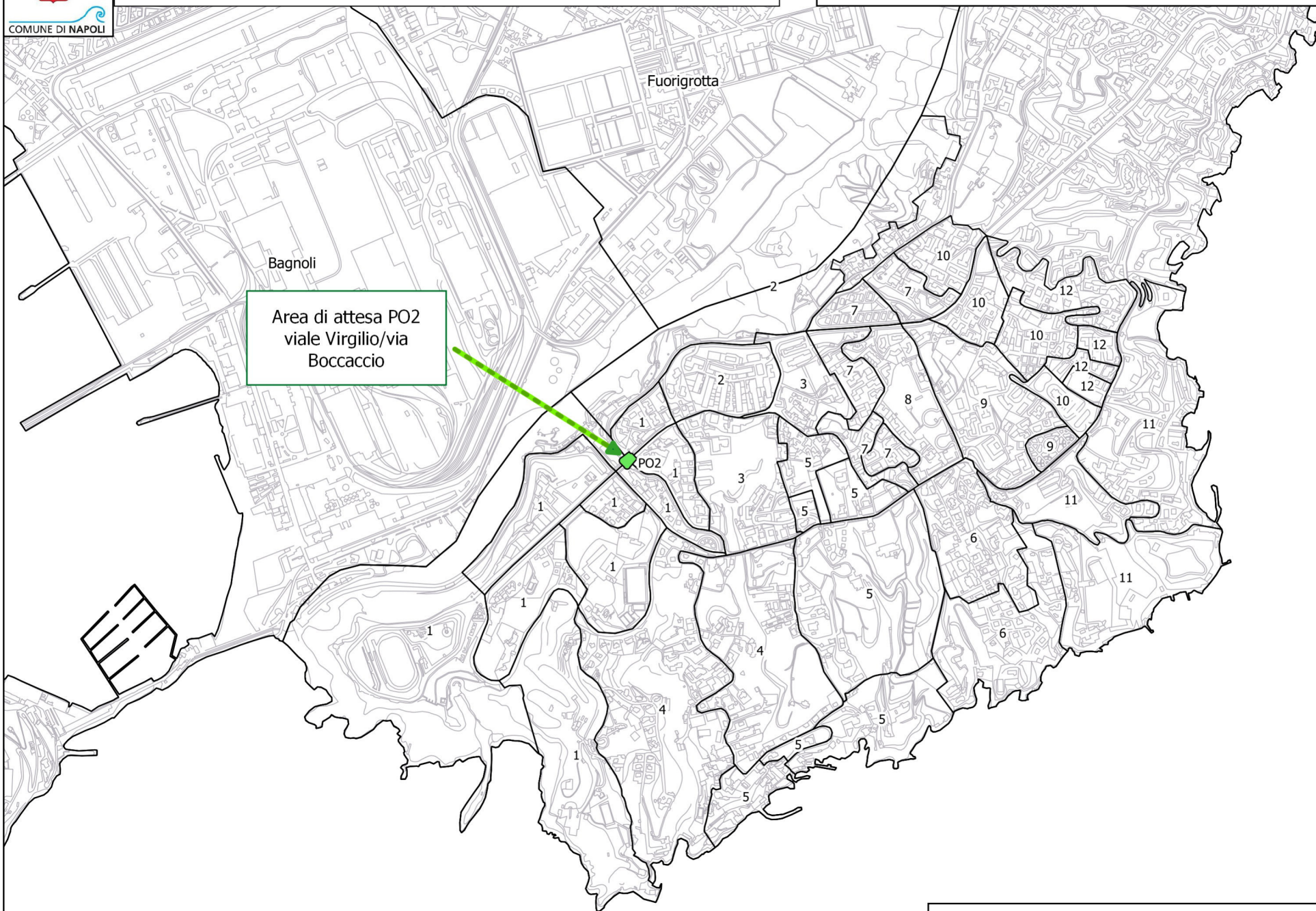








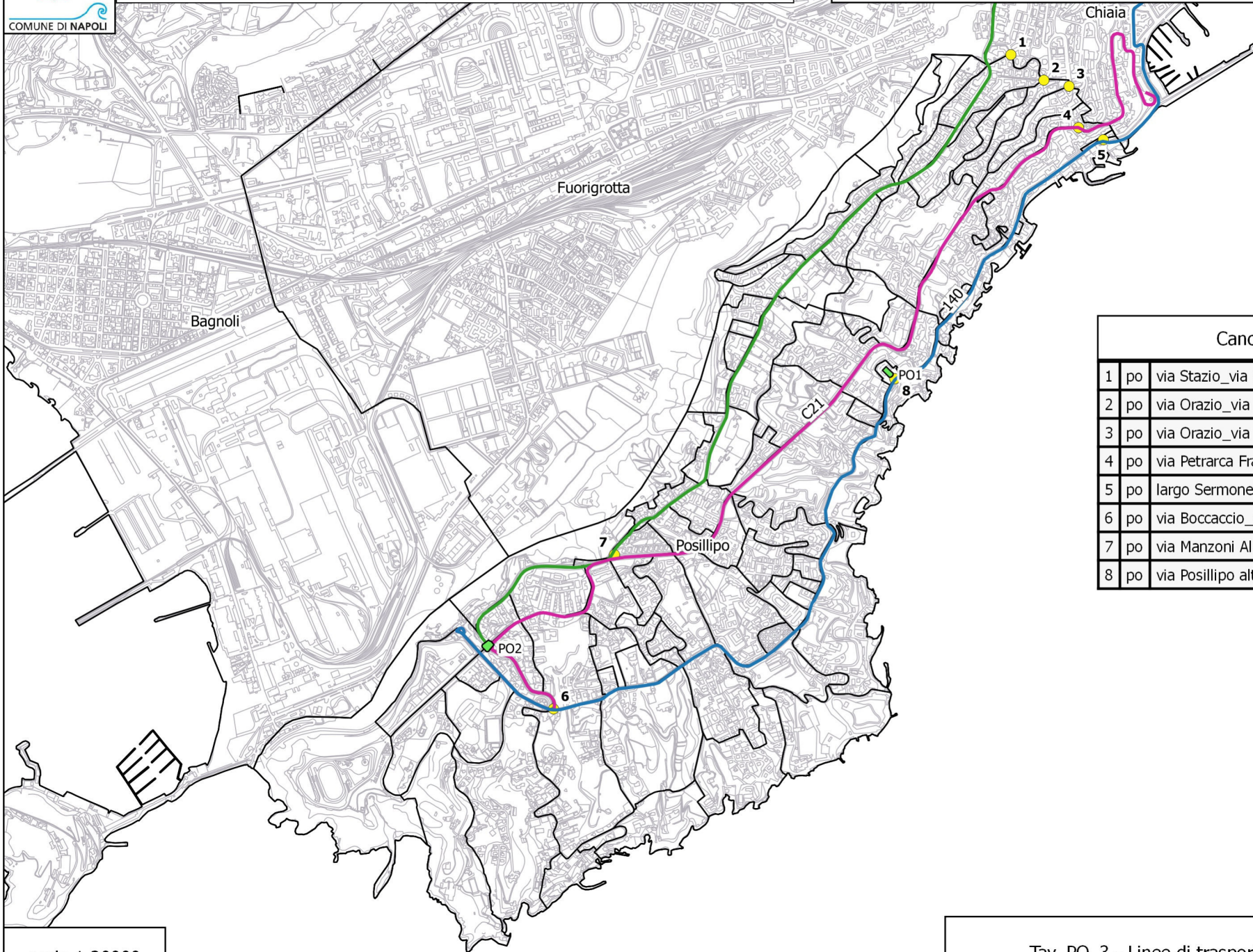
COMUNE DI NAPOLI







COMUNE DI NAPOLI

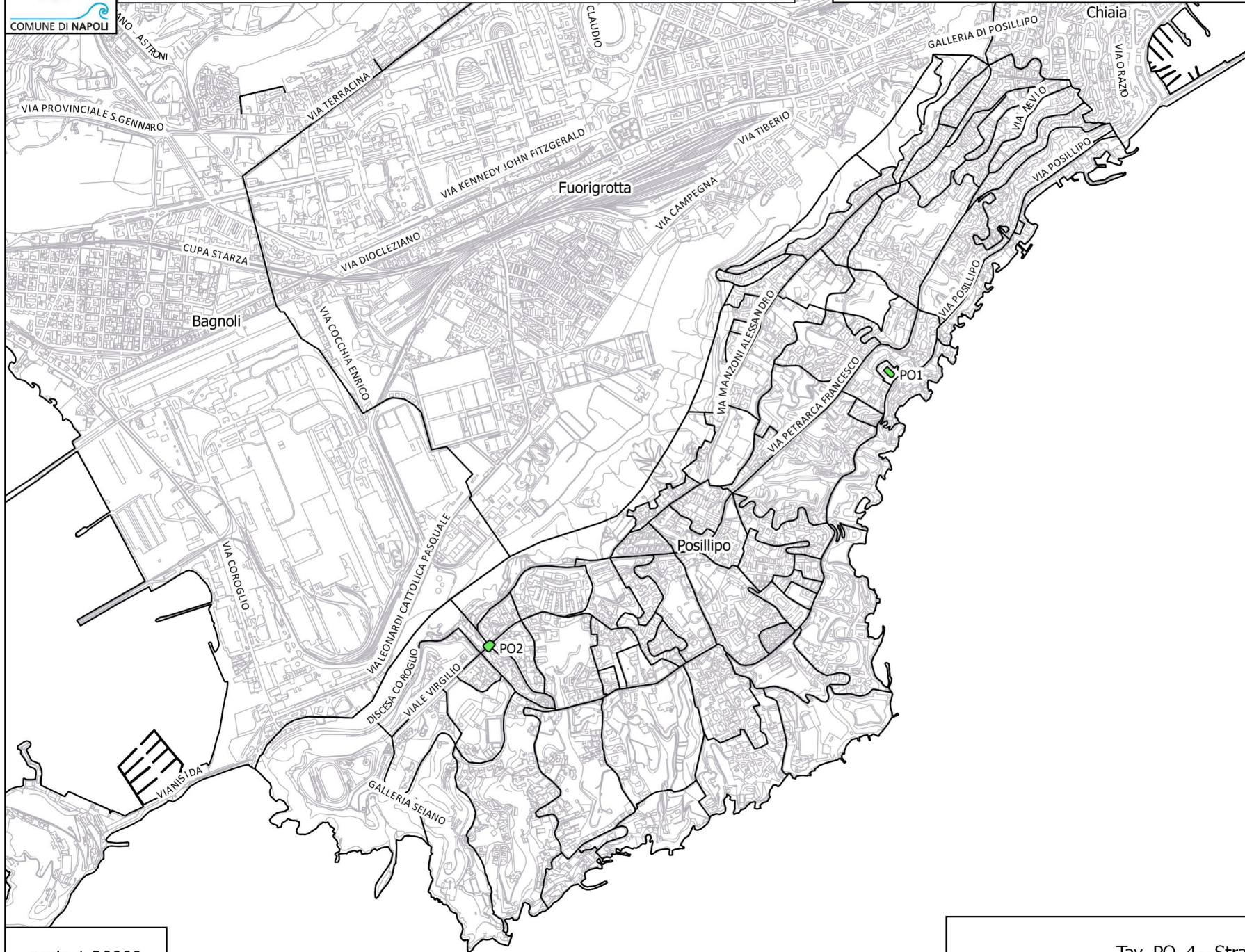


| Cancelli presidiati |    |   |
|---------------------|----|---|
| 1                   | po | via Stazio_via Giovanale                      |
| 2                   | po | via Orazio_via Giovanale                      |
| 3                   | po | via Orazio_via Nevio                          |
| 4                   | po | via Petrarca Francesco_via Orazio             |
| 5                   | po | largo Sermoneta                               |
| 6                   | po | via Boccaccio_via S.Strato                    |
| 7                   | po | via Manzoni Alessandro_via Petrarca Francesco |
| 8                   | po | via Posillipo alt. piazza S.Luigi             |





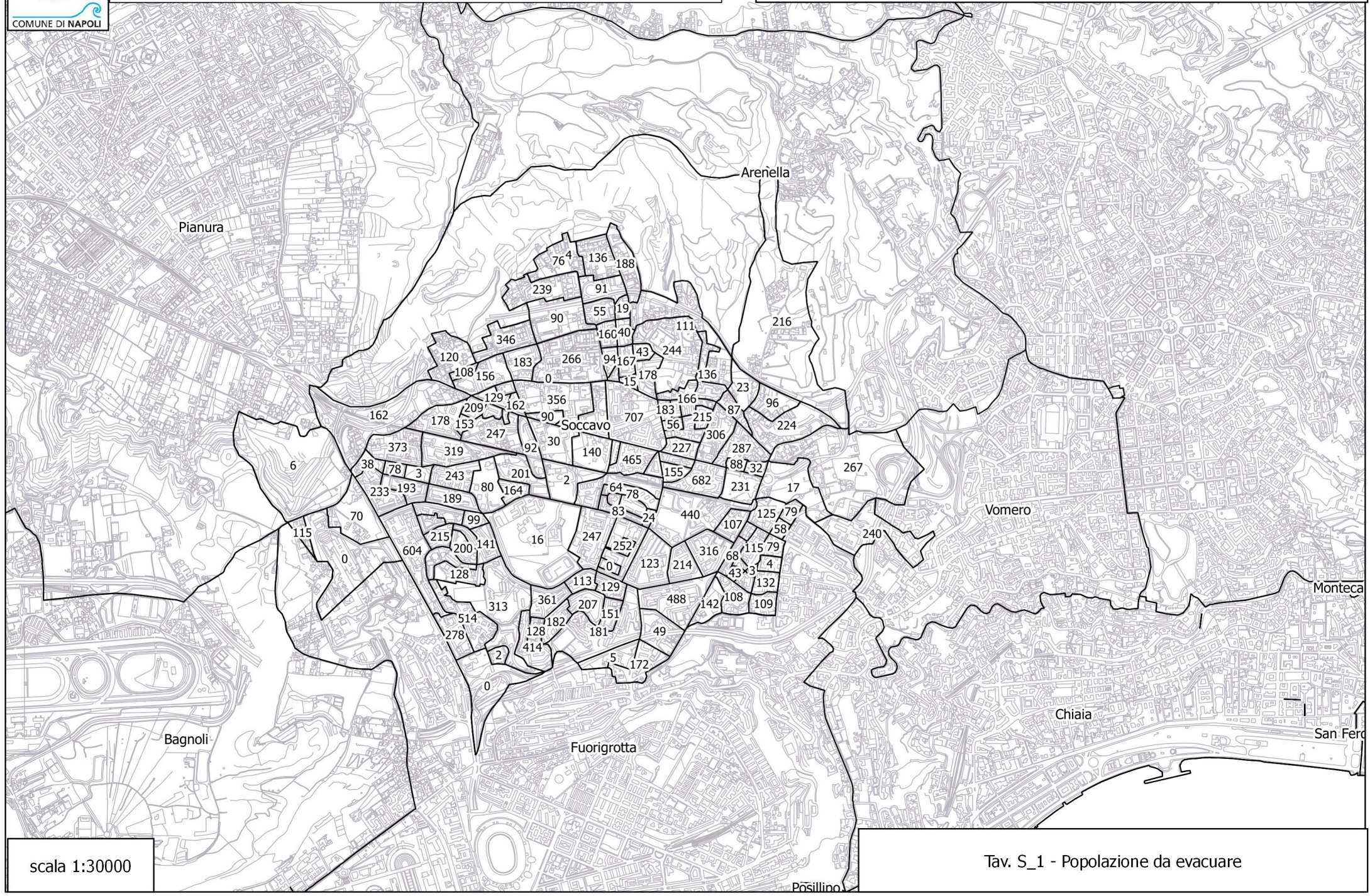
COMUNE DI NAPOLI



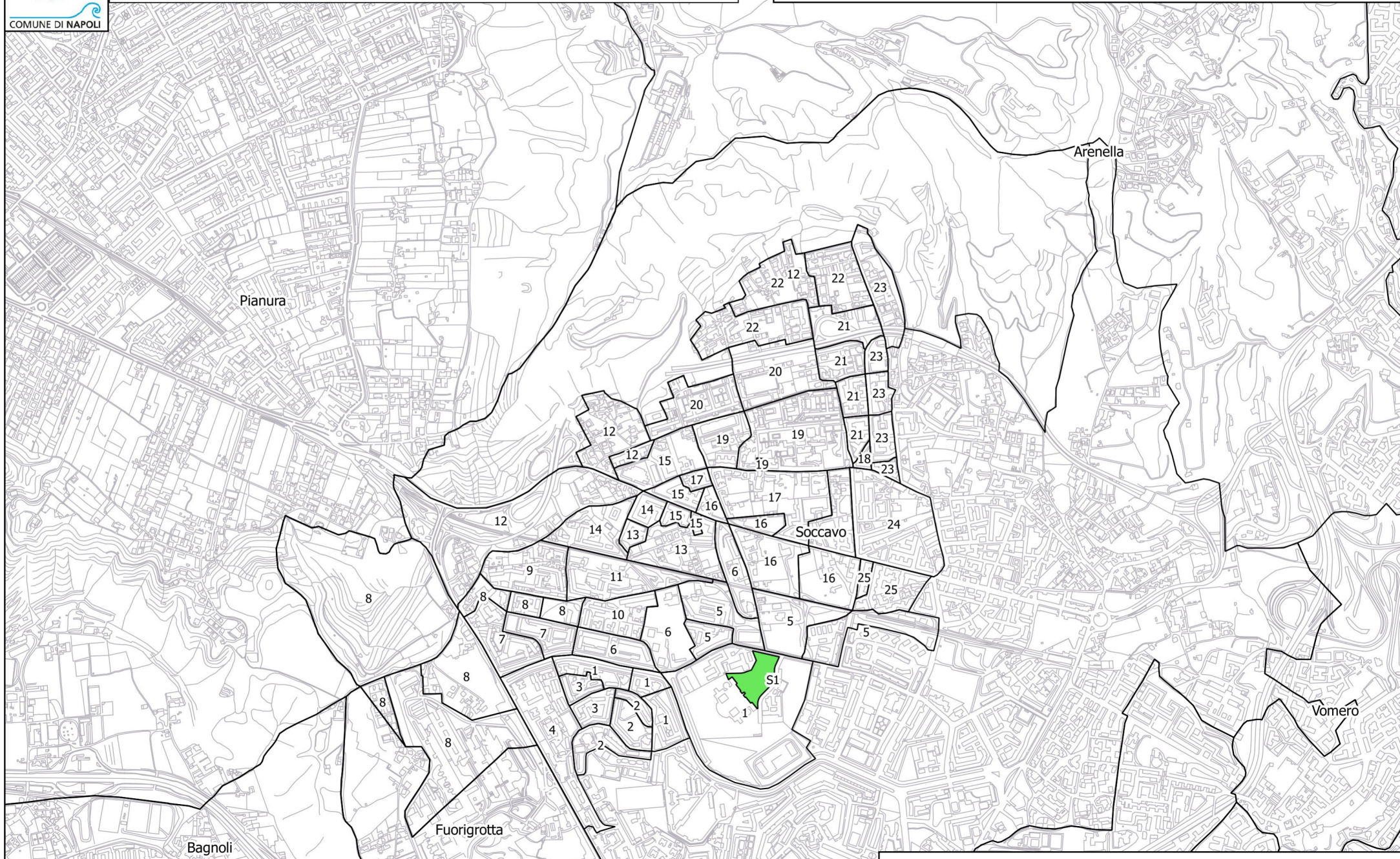
scala 1:30000

Tav. PO\_4 - Strade primarie





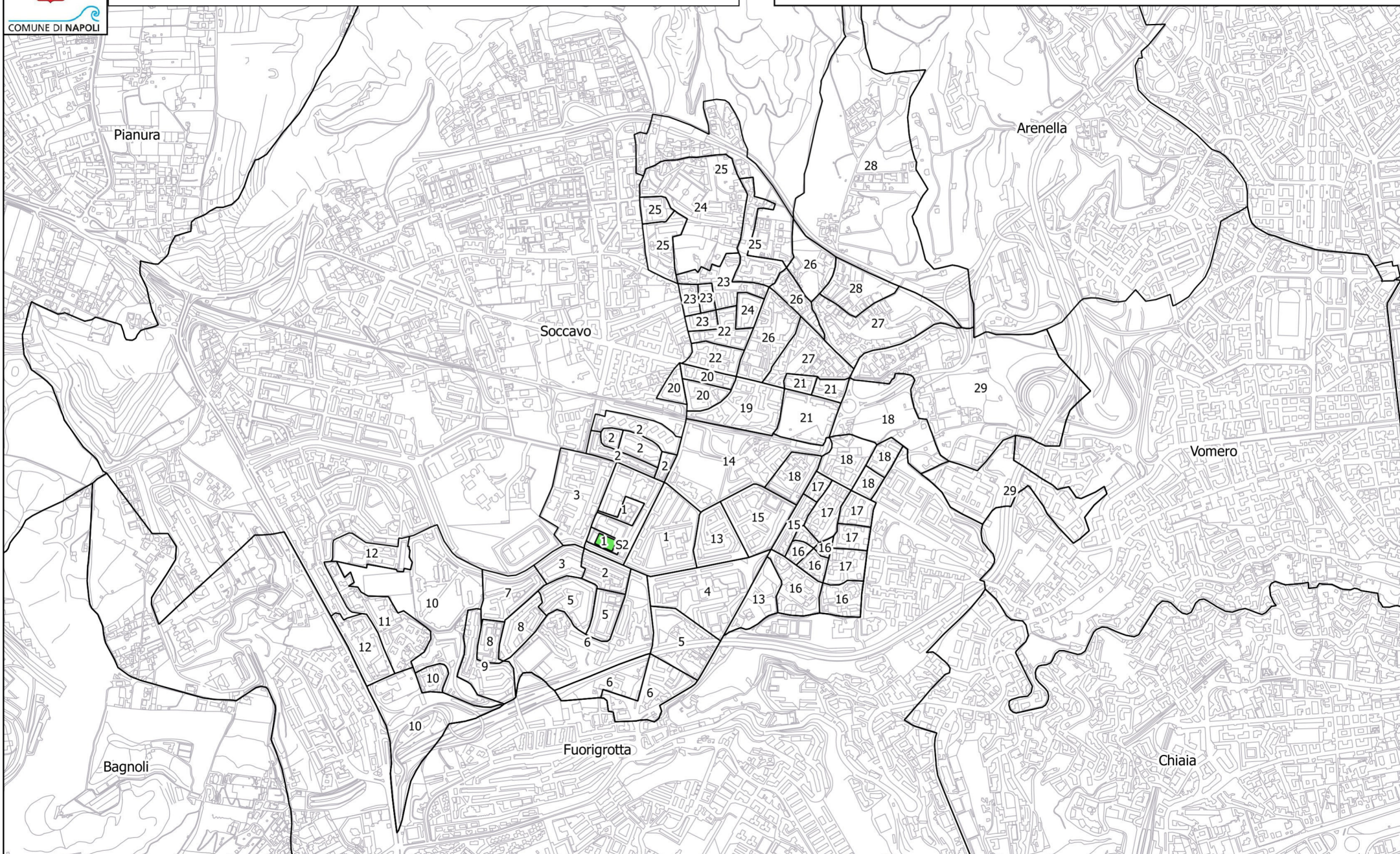








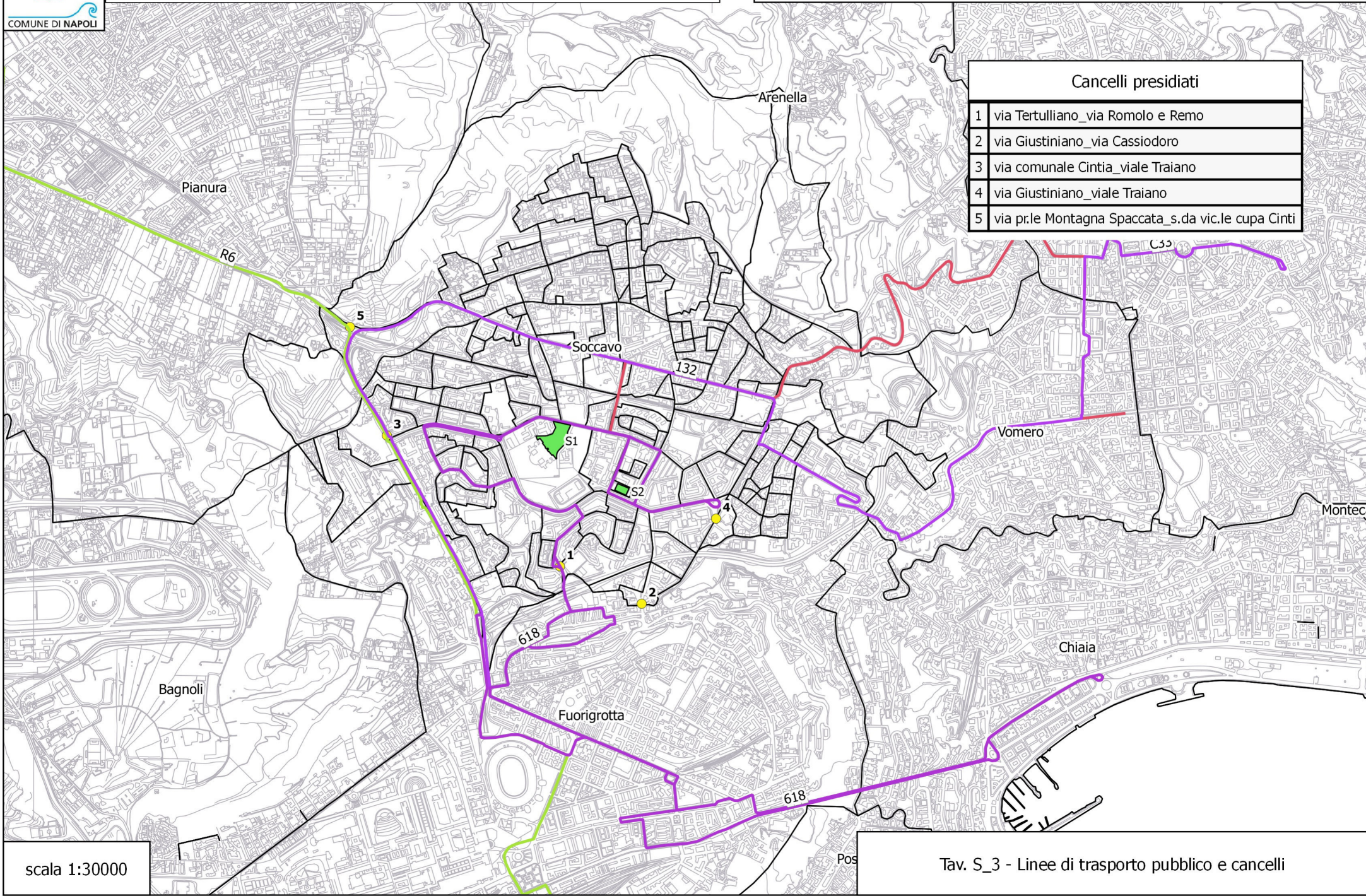
COMUNE DI NAPOLI



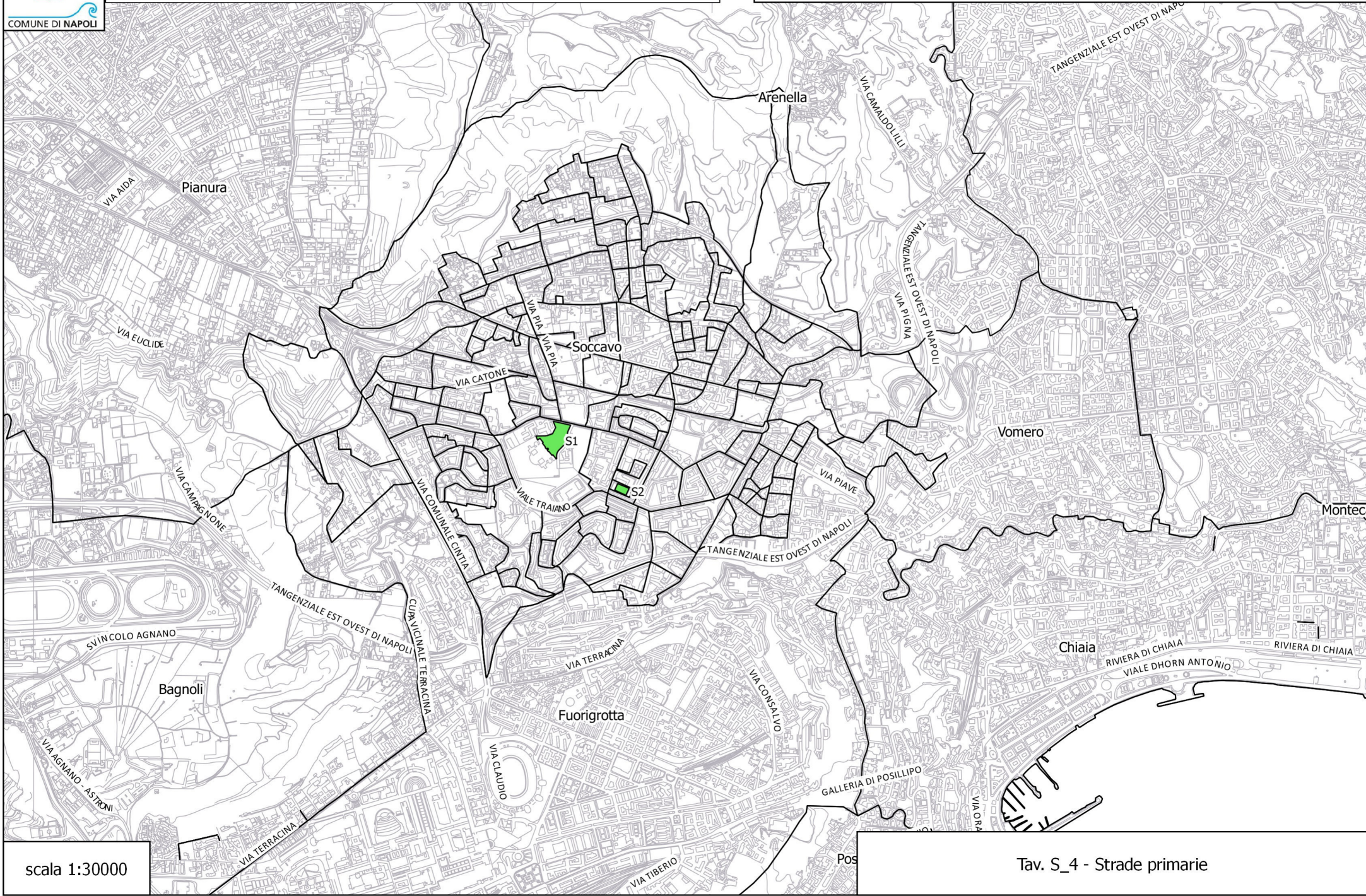




| Cancelli presidiati |   |
|---------------------|---|
| 1                   | via Tertulliano _via Romolo e Remo                  |
| 2                   | via Giustiniano _via Cassiodoro                     |
| 3                   | via comunale Cintia _viale Traiano                  |
| 4                   | via Giustiniano _viale Traiano                      |
| 5                   | via pr.le Montagna Spaccata _s.da vic.le cupa Cinti |







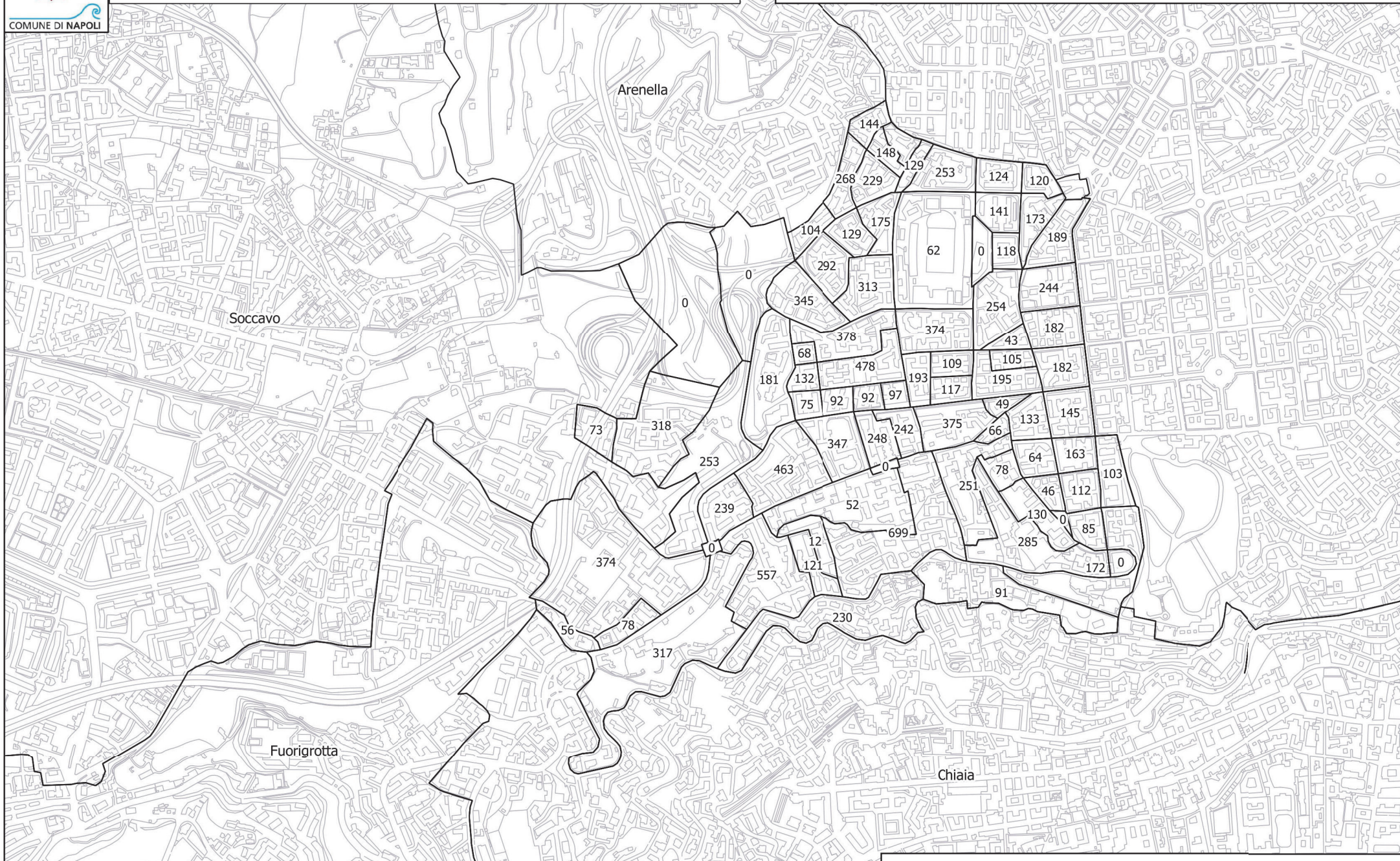
scala 1:30000

Tav. S\_4 - Strade primarie





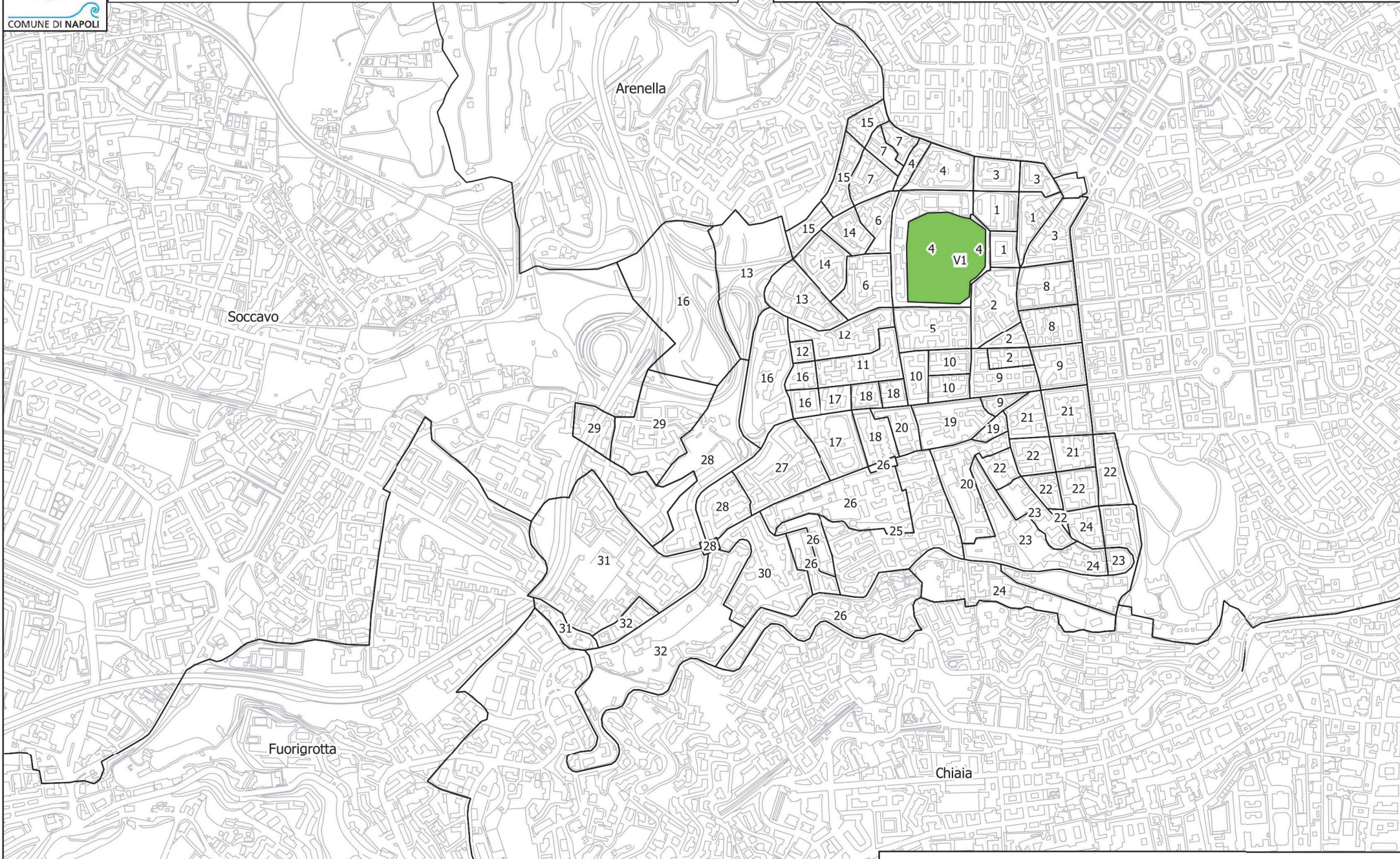
COMUNE DI NAPOLI







COMUNE DI NAPOLI



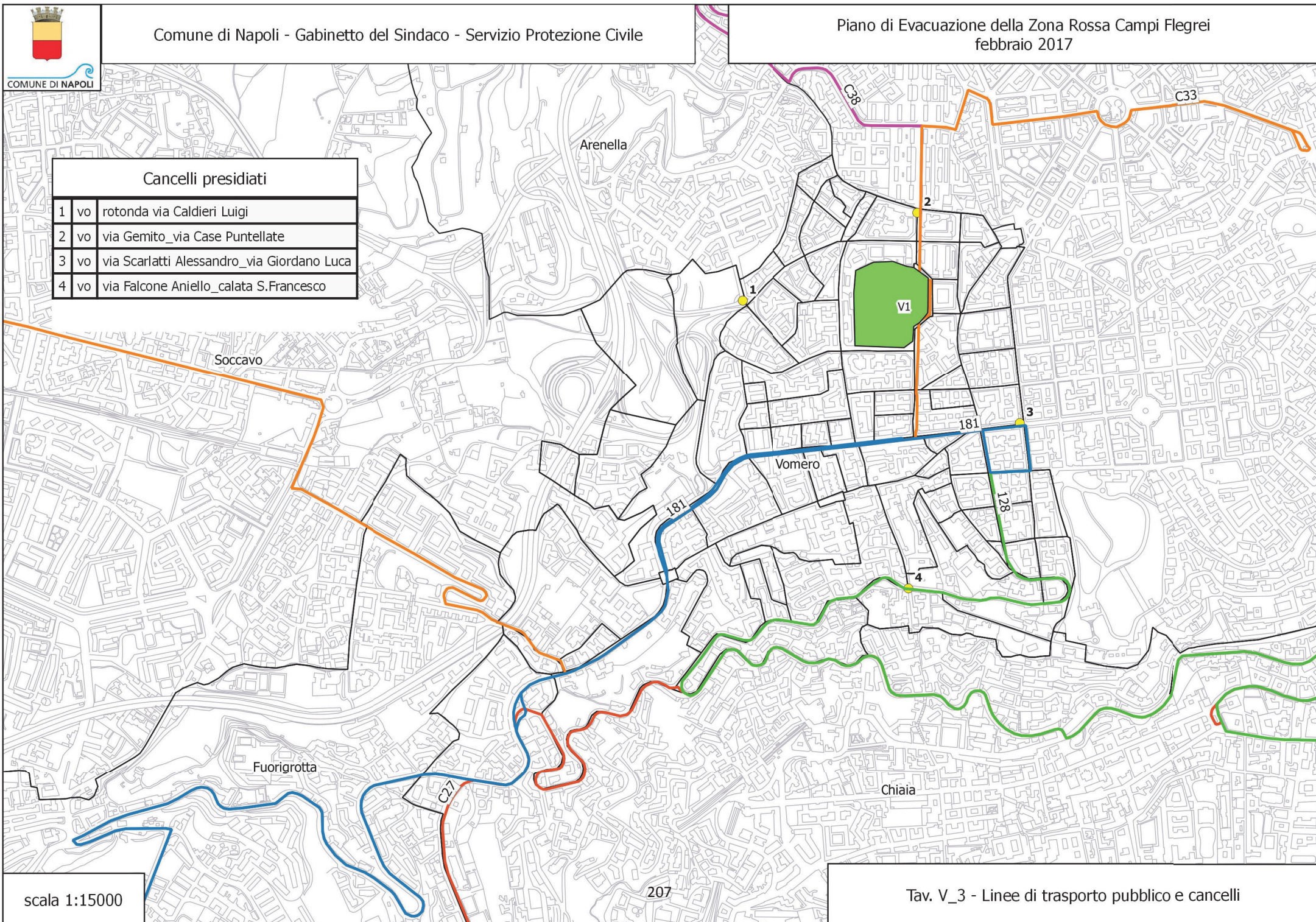




COMUNE DI NAPOLI

Cancelli presidiati

|   |    |   |
|---|----|---|
| 1 | vo | rotonda via Caldieri Luigi                  |
| 2 | vo | via Gemito_ via Case Puntellate             |
| 3 | vo | via Scarlatti Alessandro_ via Giordano Luca |
| 4 | vo | via Falcone Aniello_ calata S.Francesco     |



scala 1:15000

Tav. V\_3 - Linee di trasporto pubblico e cancelli





COMUNE DI NAPOLI

