




COMUNE DI NAPOLI
Direzione centrale Infrastrutture, lavori pubblici e mobilità
Servizio Mobilità sostenibile



PON METRO 2014/20 - MOBILITA' SOSTENIBILE E ITS

Infrastrutture e tecnologie intelligenti per la gestione dei flussi di traffico - Semafori

PROGETTO DEFINITIVO

Gruppo di progettazione - Comune di Napoli

arch. Angela D'Anna (Coordinatore della progettazione), ing. Francesco Addato, geom. Giuseppe Costa, geom. Luciano Marino, dott. Giuseppe Marzella, ing. Franco Savastaro,

Coordinatore per la sicurezza in fase di progettazione

arch. Francesca Spera

Supporto al gruppo di progettazione per ANM

ing. Francesco Chirillo, ing. Davide Pinto

Responsabile del procedimento












ing. Marzia di Caprio

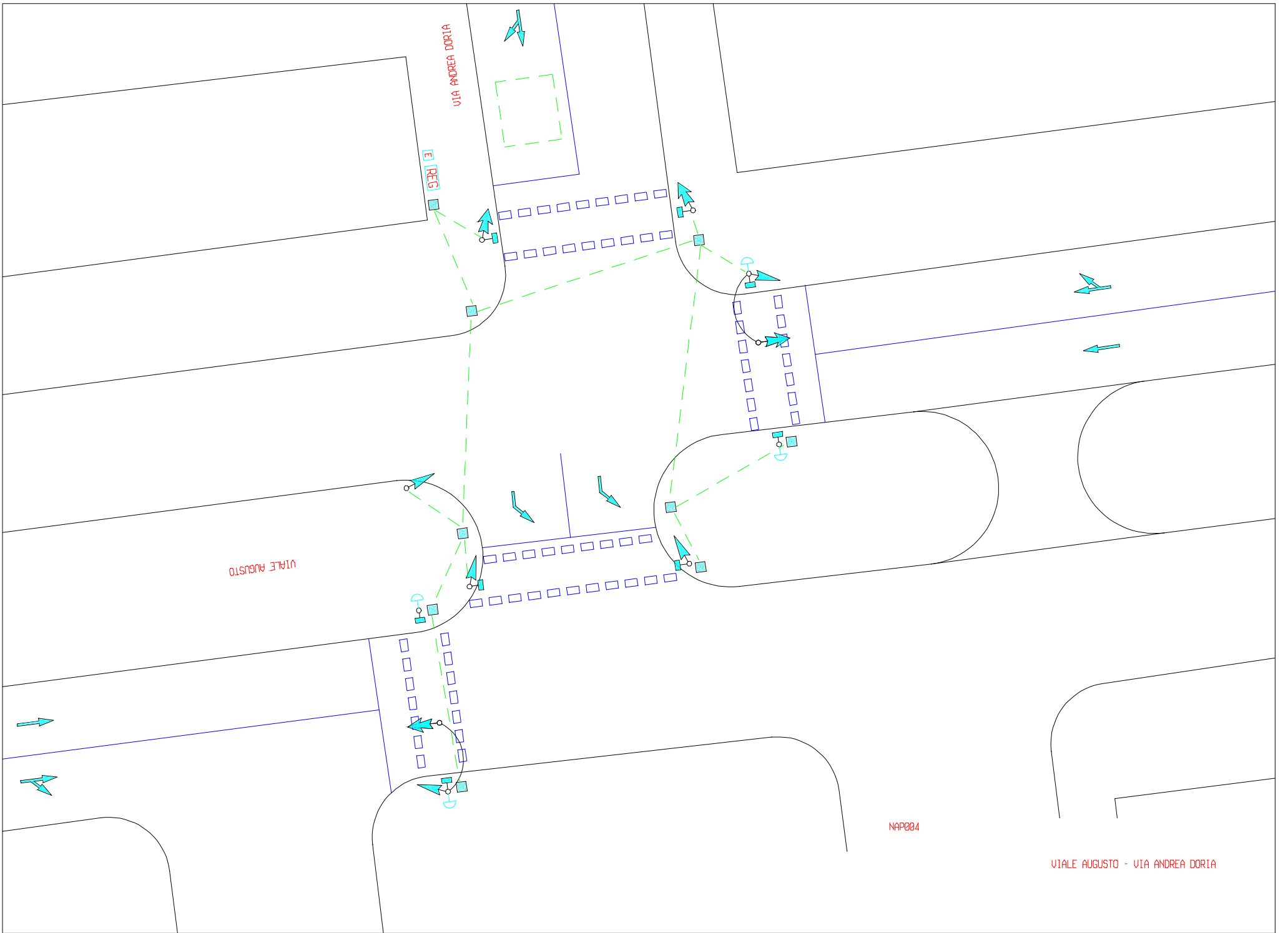
Il dirigente

ing. Giuseppe D'Alessio

Planimetrie degli impianti semaforici esistenti

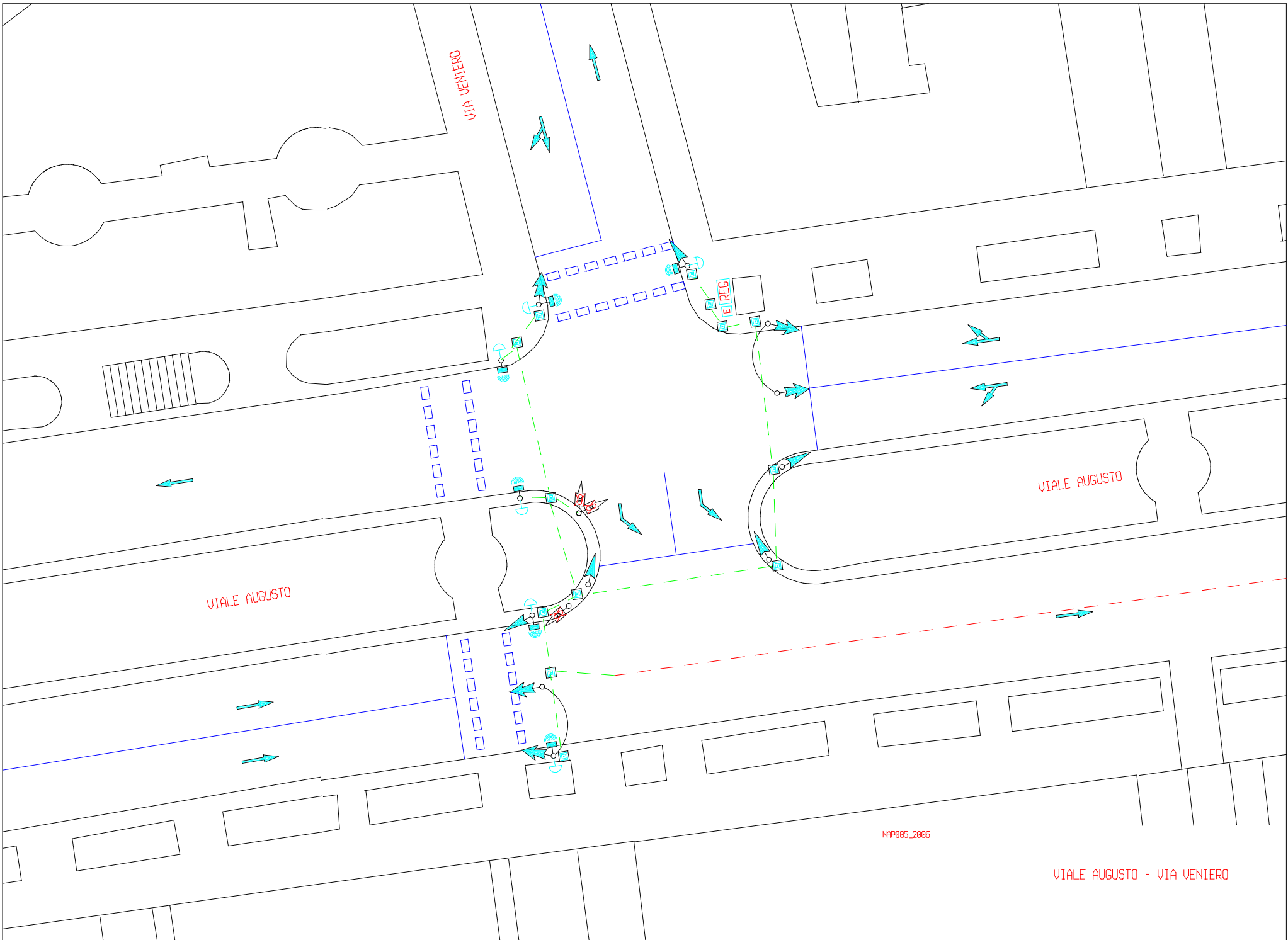
Legenda

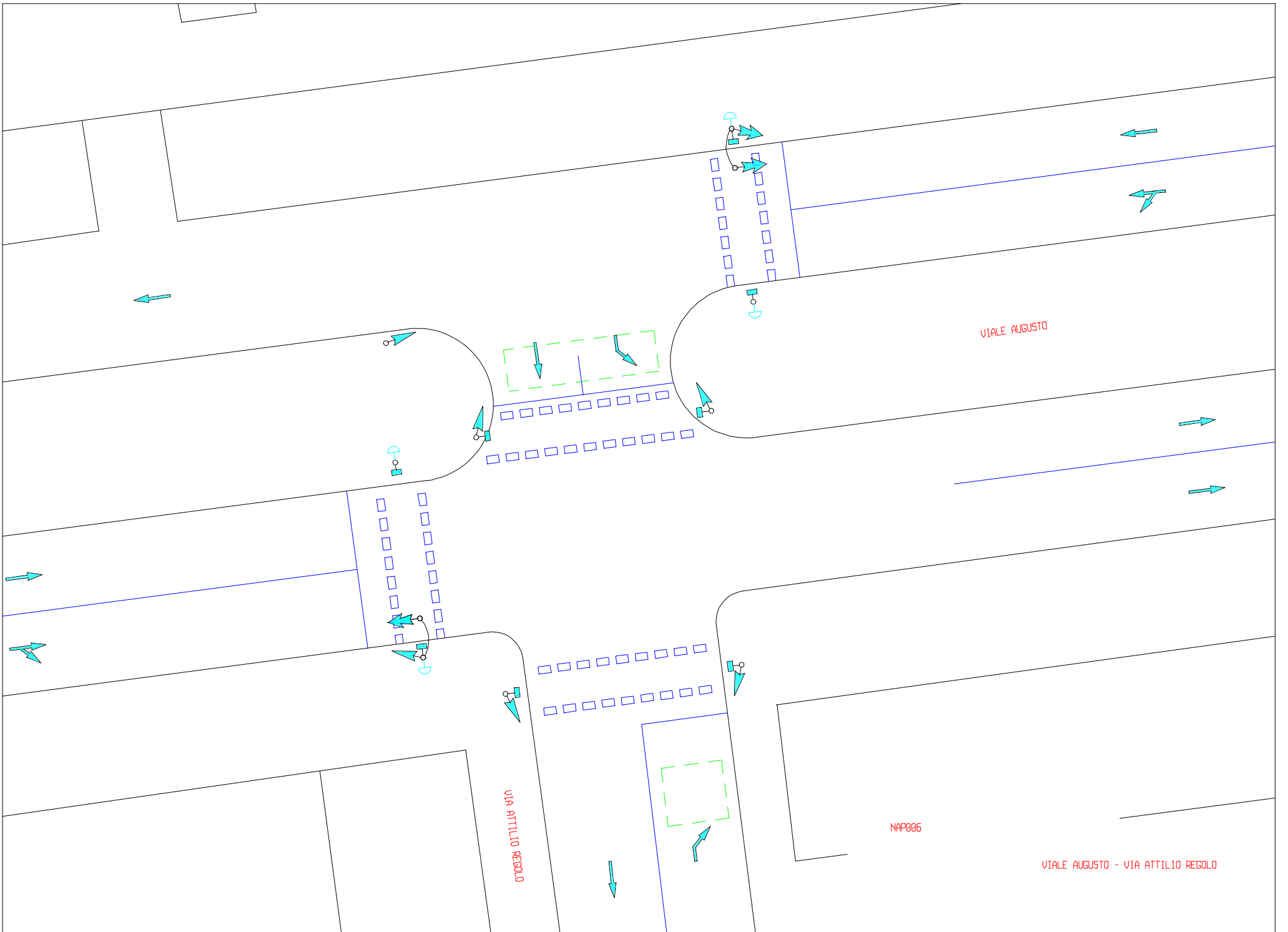
	Lanterna Pedonale
	Lanterna Veicolare
	Lanterna Veicolare RM
	Palina
	Palo a Sbraccio
	Regolatore Semaforico
	Chiusino carreggiabile e pozzetto
	Pulsante di prenotazione fase pedonale
	Dispositivo sonoro non vedenti
	Armadio portacontatore
	Tracciato canalizzazioni impianto

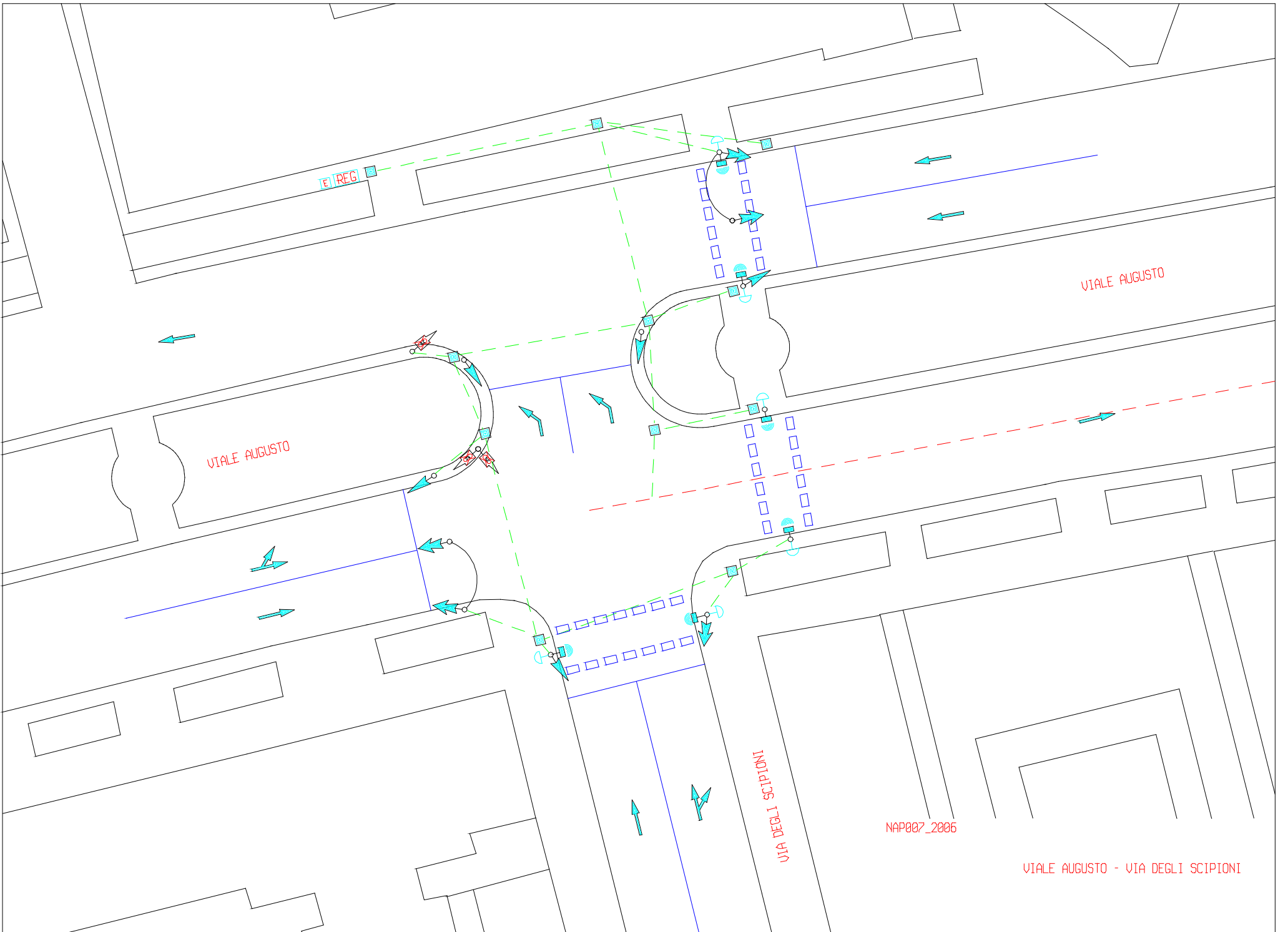


NAP004

VIALE AUGUSTO - VIA ANDREA DORIA







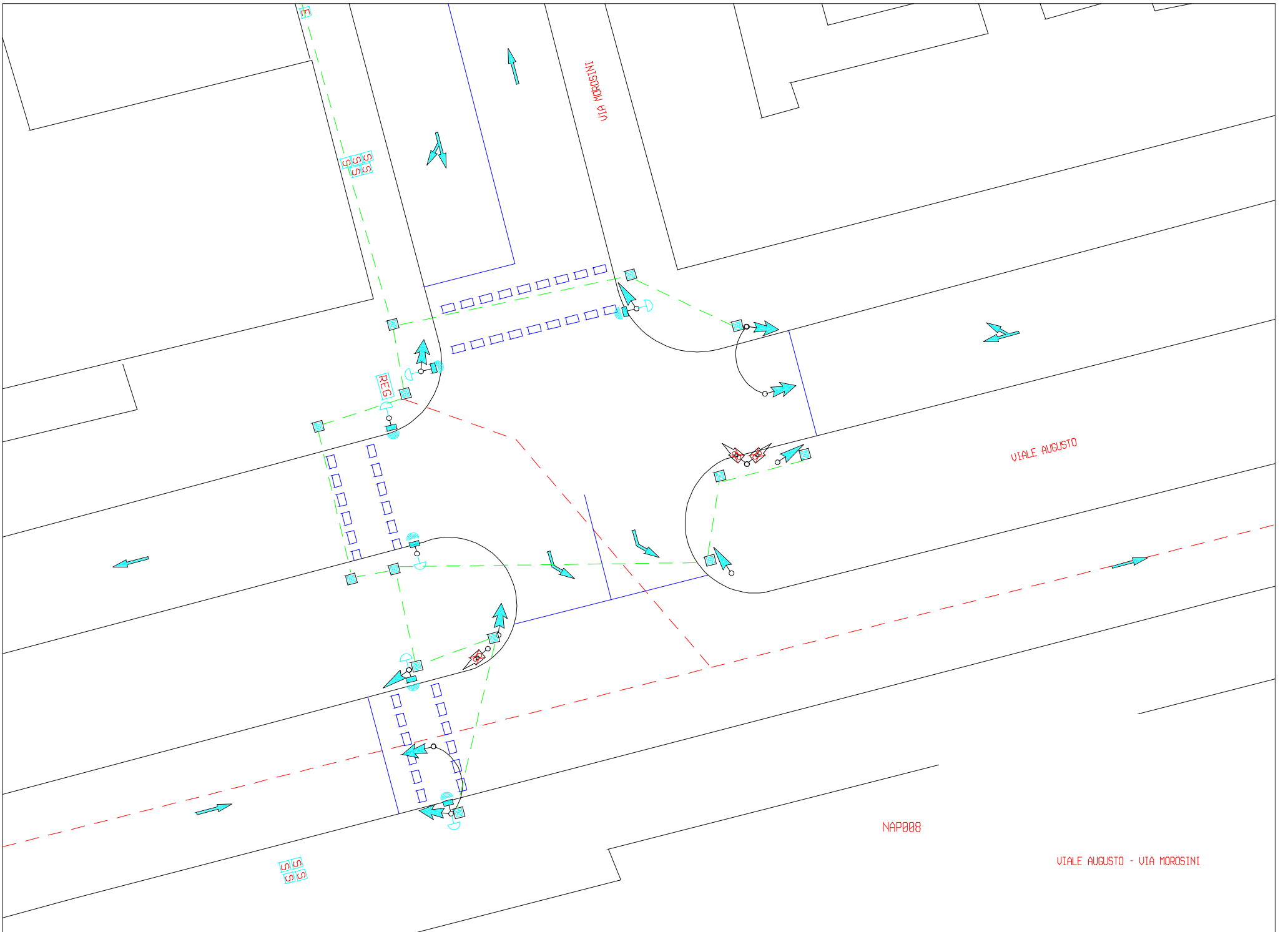
VIALE AUGUSTO

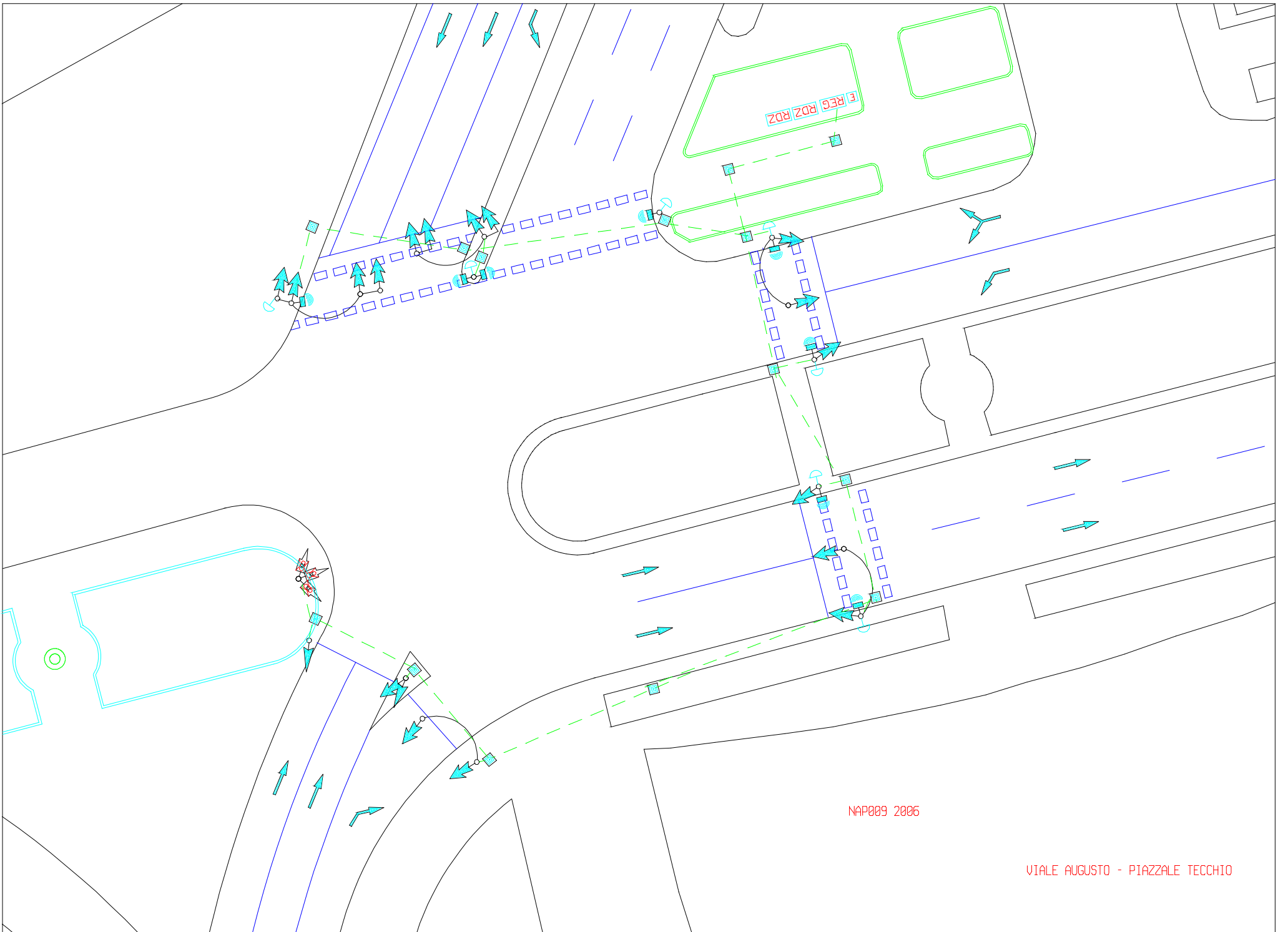
VIALE AUGUSTO

VIA DEGLI SCIPIONI

NAP007_2006

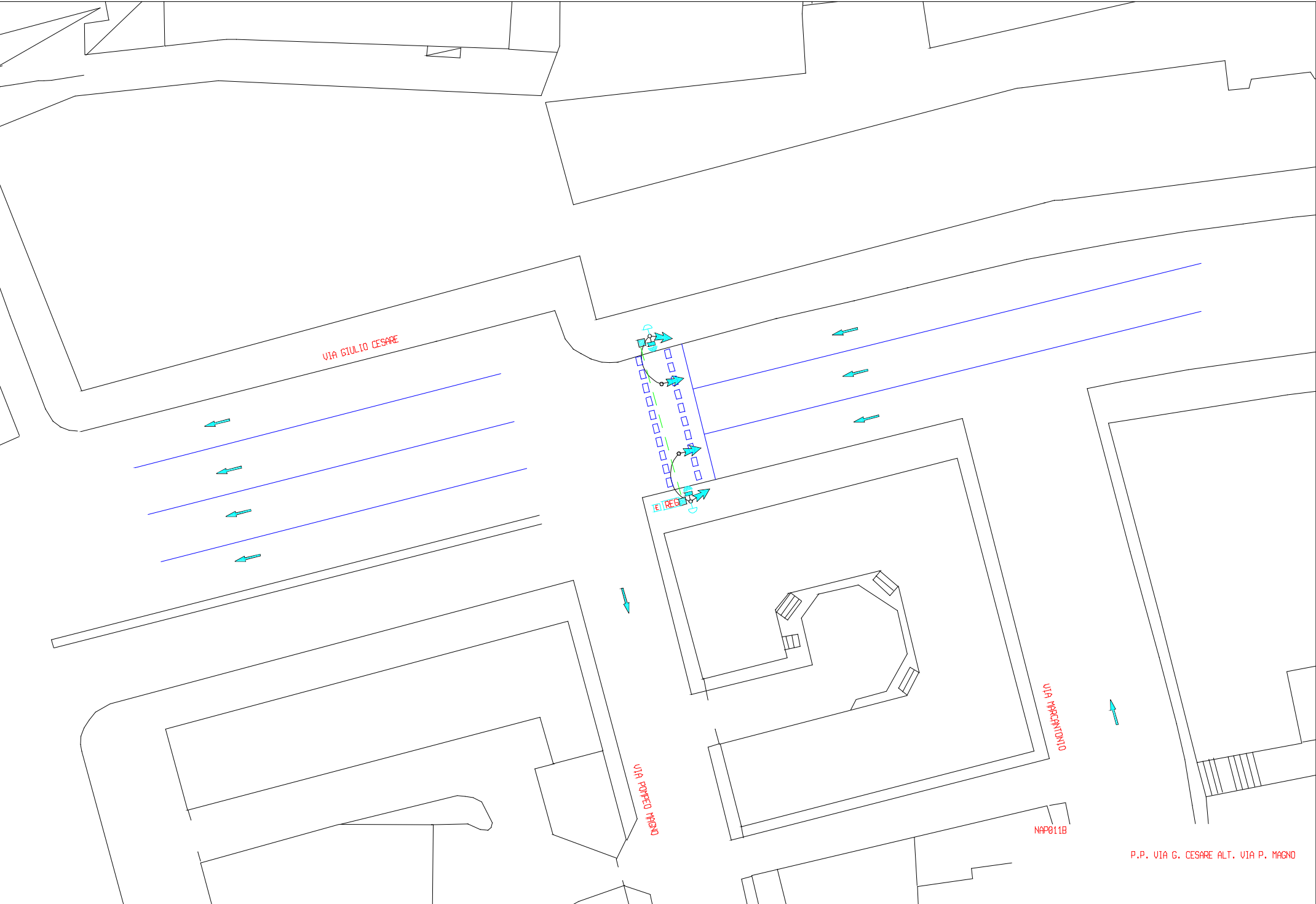
VIALE AUGUSTO - VIA DEGLI SCIPIONI





NAP009 2006

VIALE AUGUSTO - PIAZZALE TECCHIO



VIA GIULIO CESARE

VIA PORFEO MAGNO

VIA MARCONI

NAP011B

P.P. VIA G. CESARE ALT. VIA P. MAGNO

CHIESA DI SAN VITALE

VIALE GIULIO CESARE

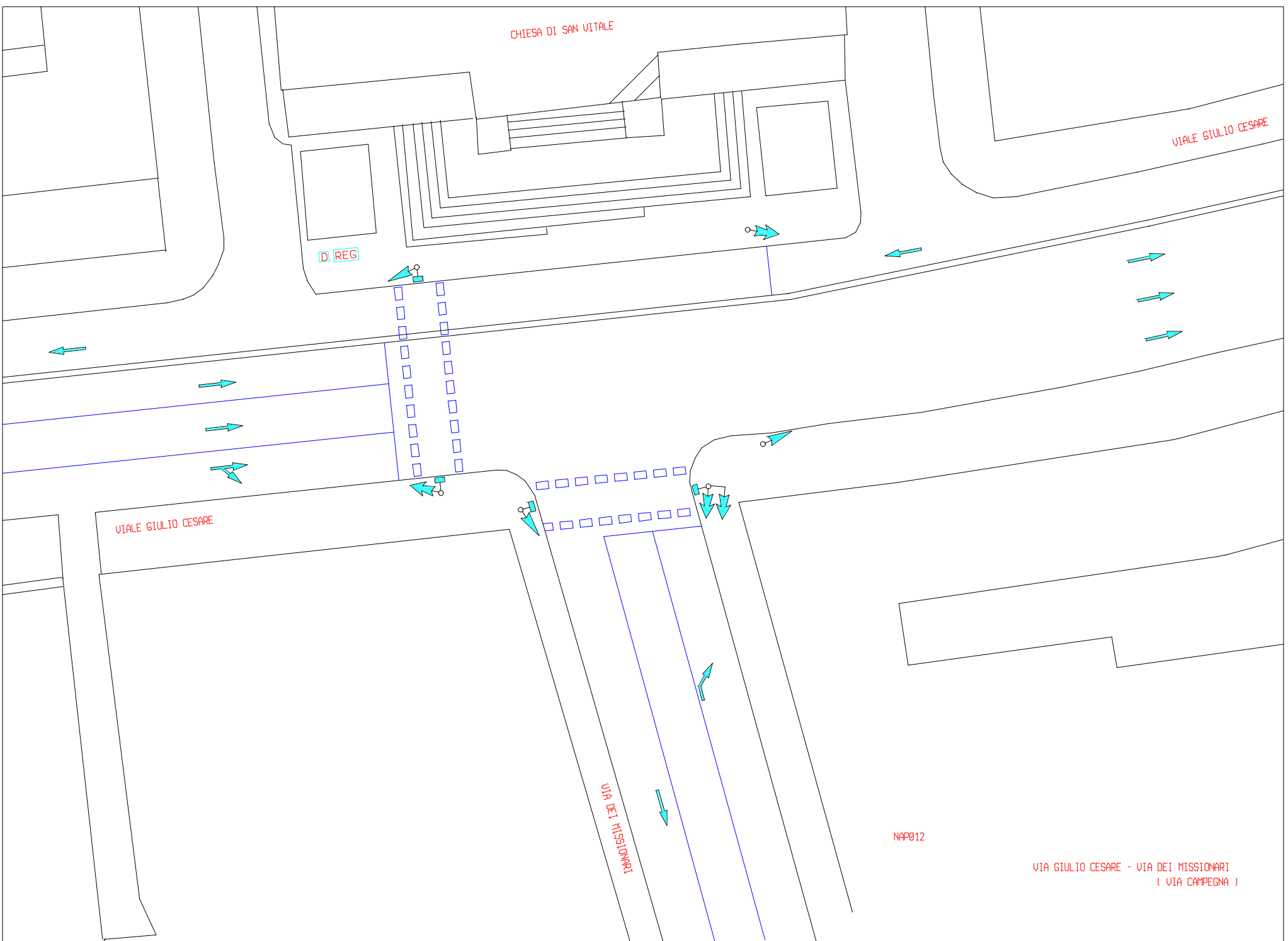
REG

VIALE GIULIO CESARE

VIA DEI MISSIONARI

NAP012

VIA GIULIO CESARE - VIA DEI MISSIONARI
(VIA CAMPEGNA)



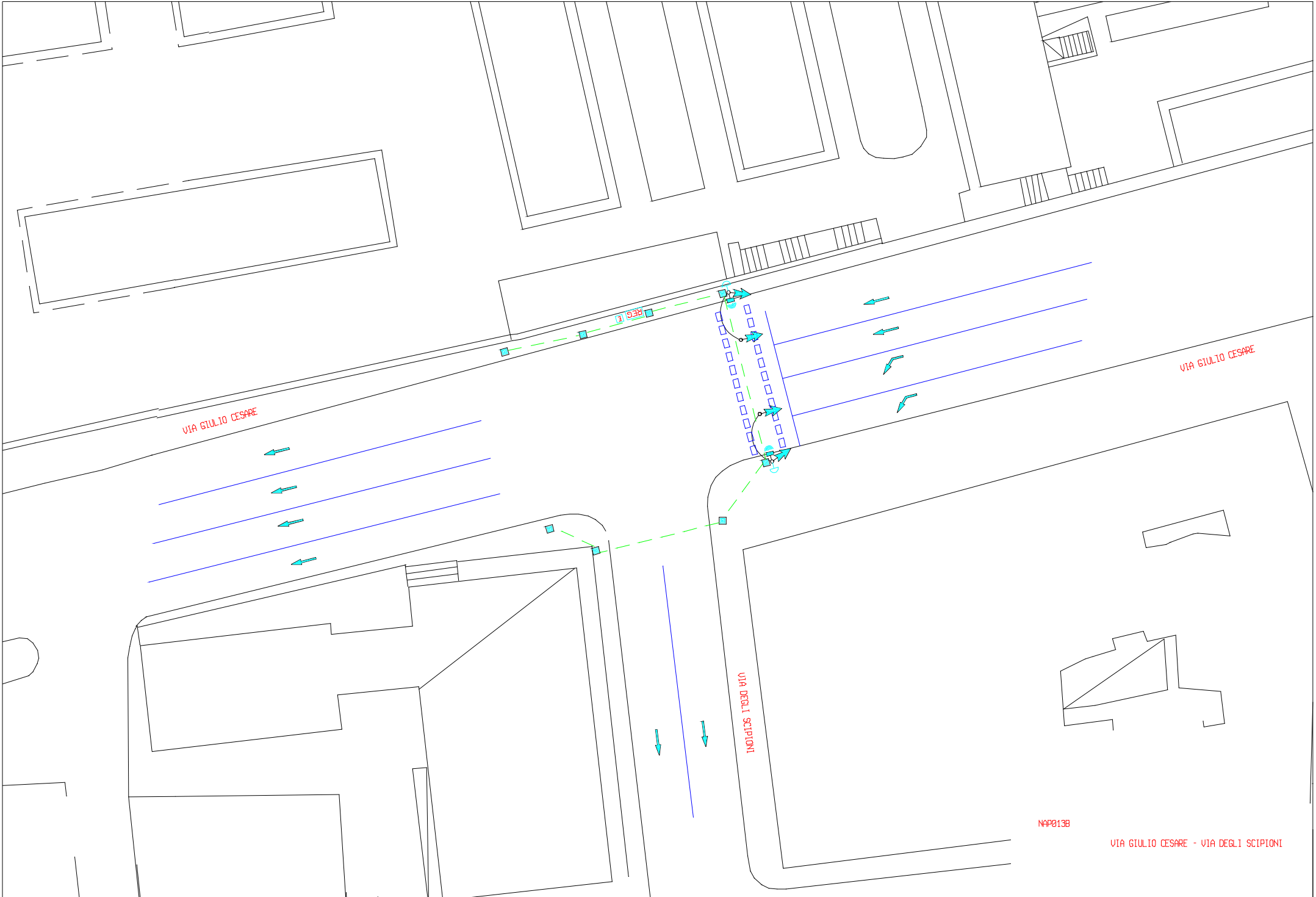
VIA GIULIO CESARE

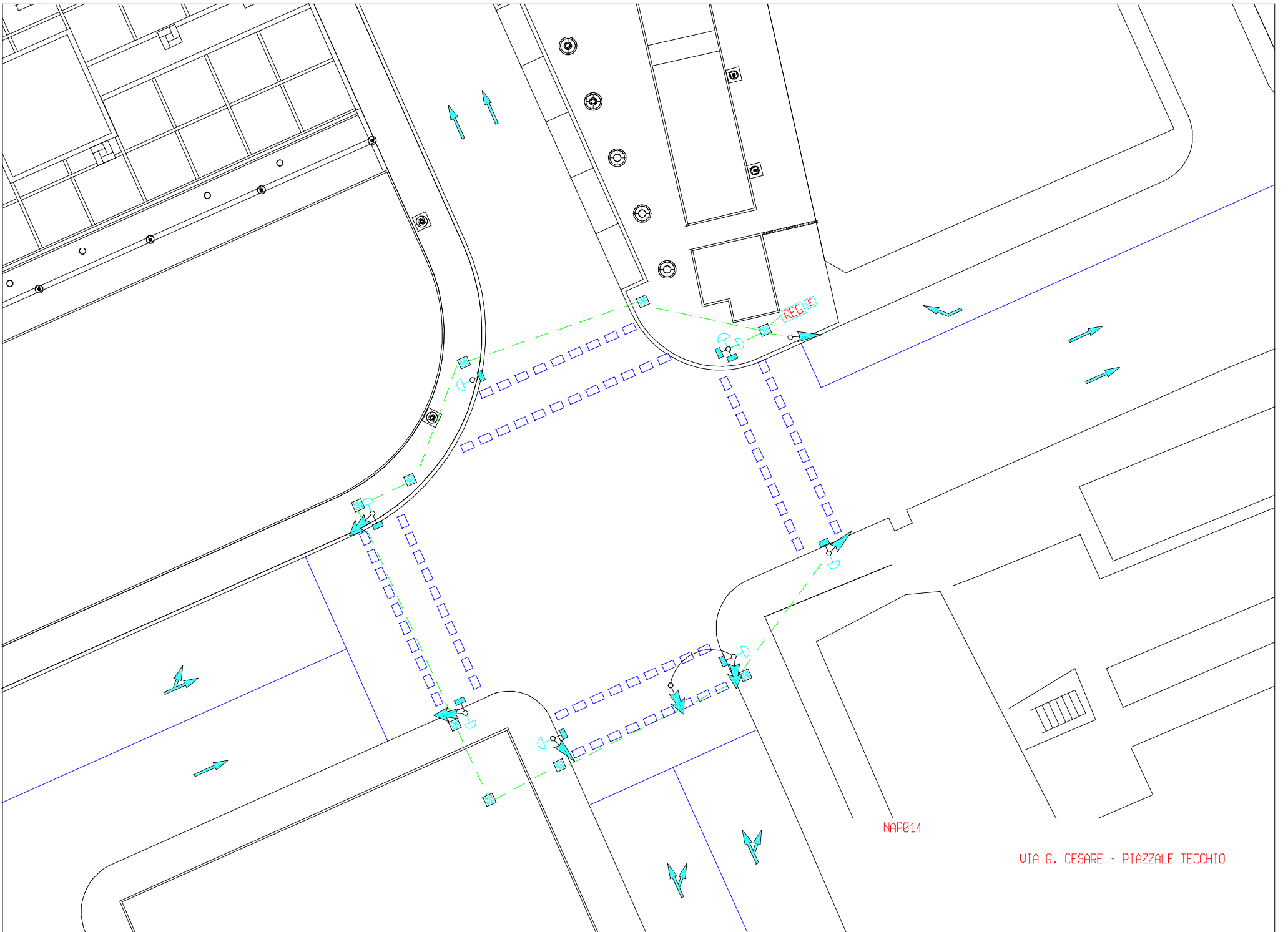
VIA GIULIO CESARE

VIA DEGLI SCIPIONI

NAP013B

VIA GIULIO CESARE - VIA DEGLI SCIPIONI

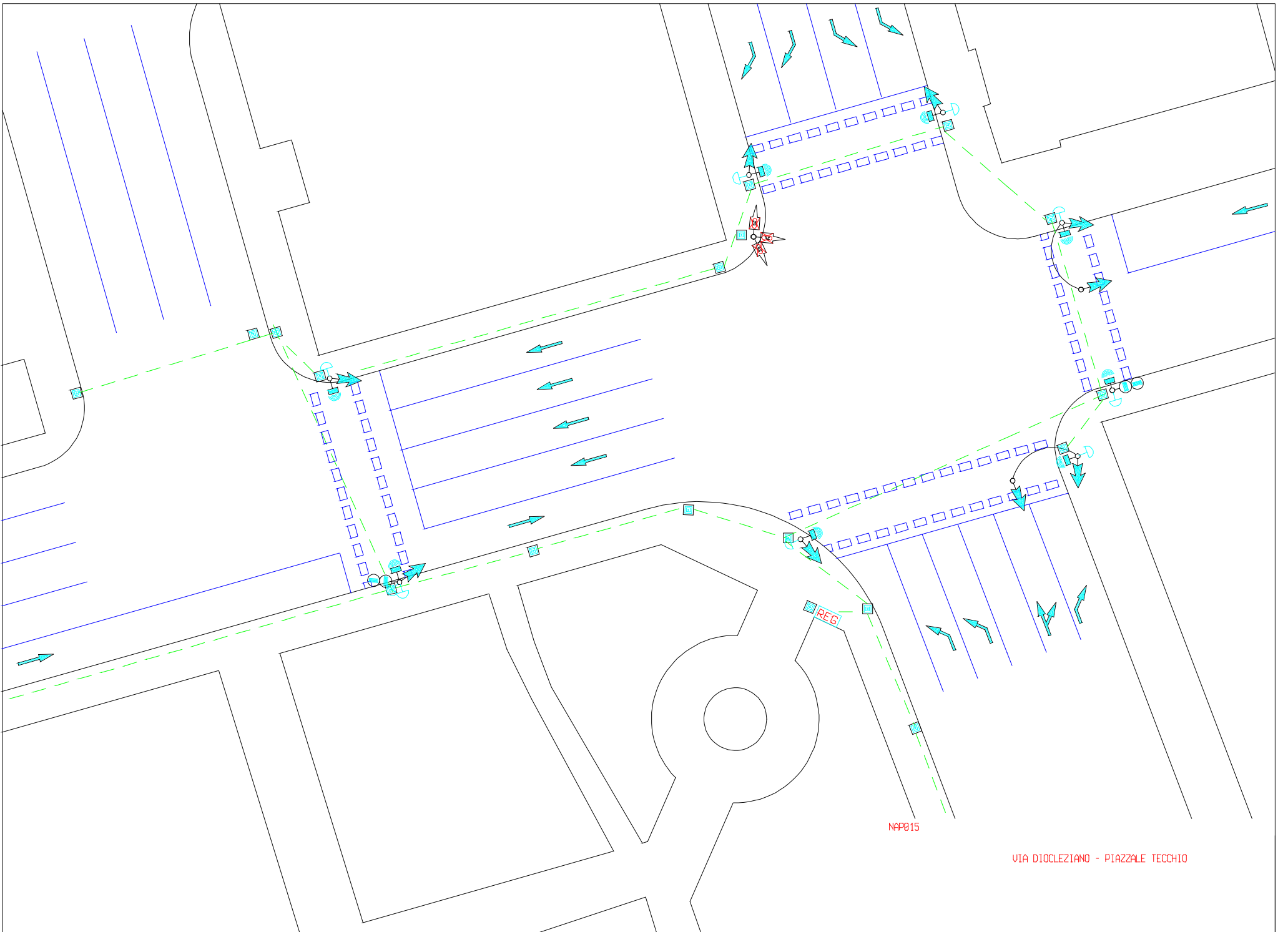




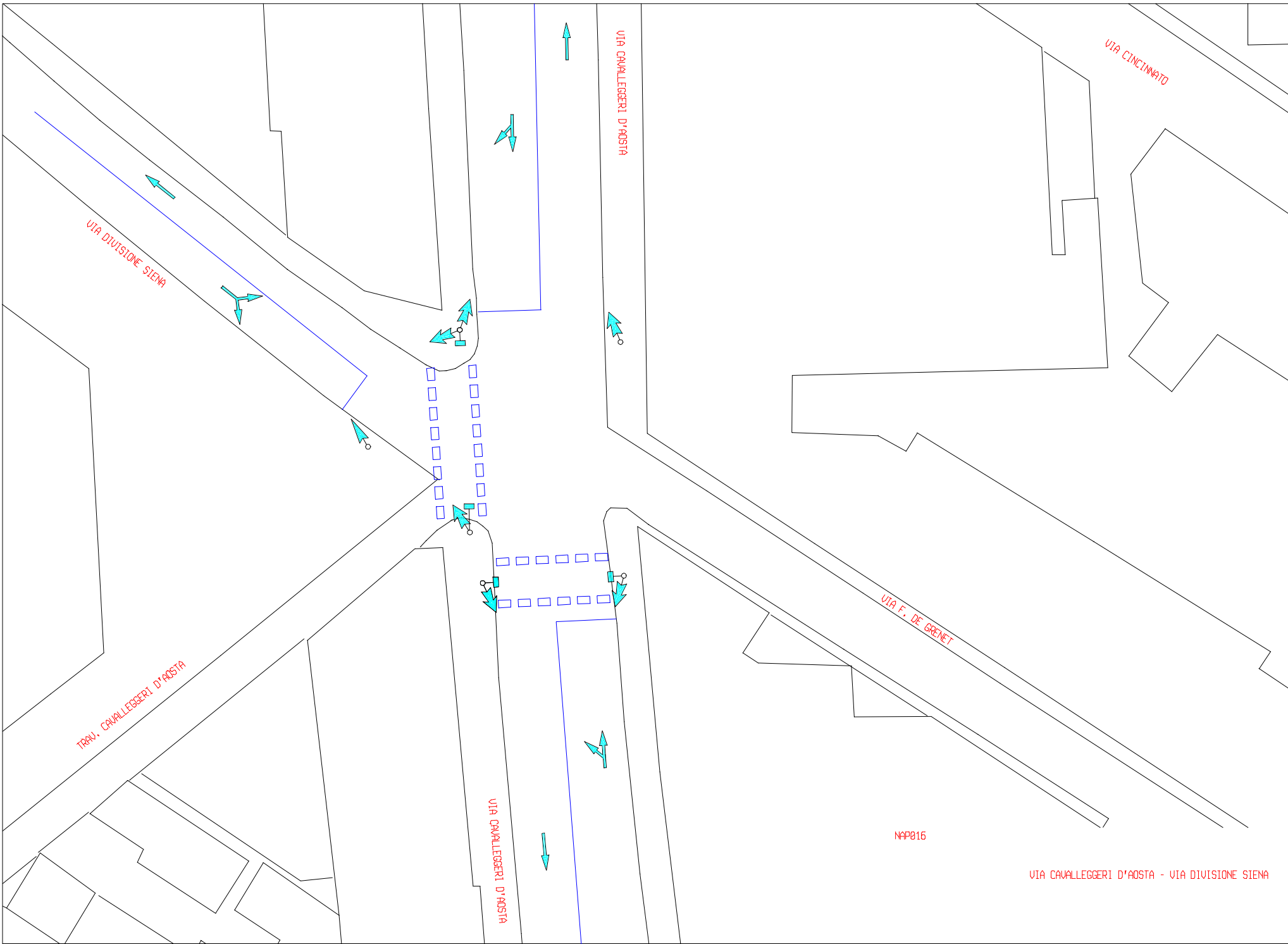
REG E

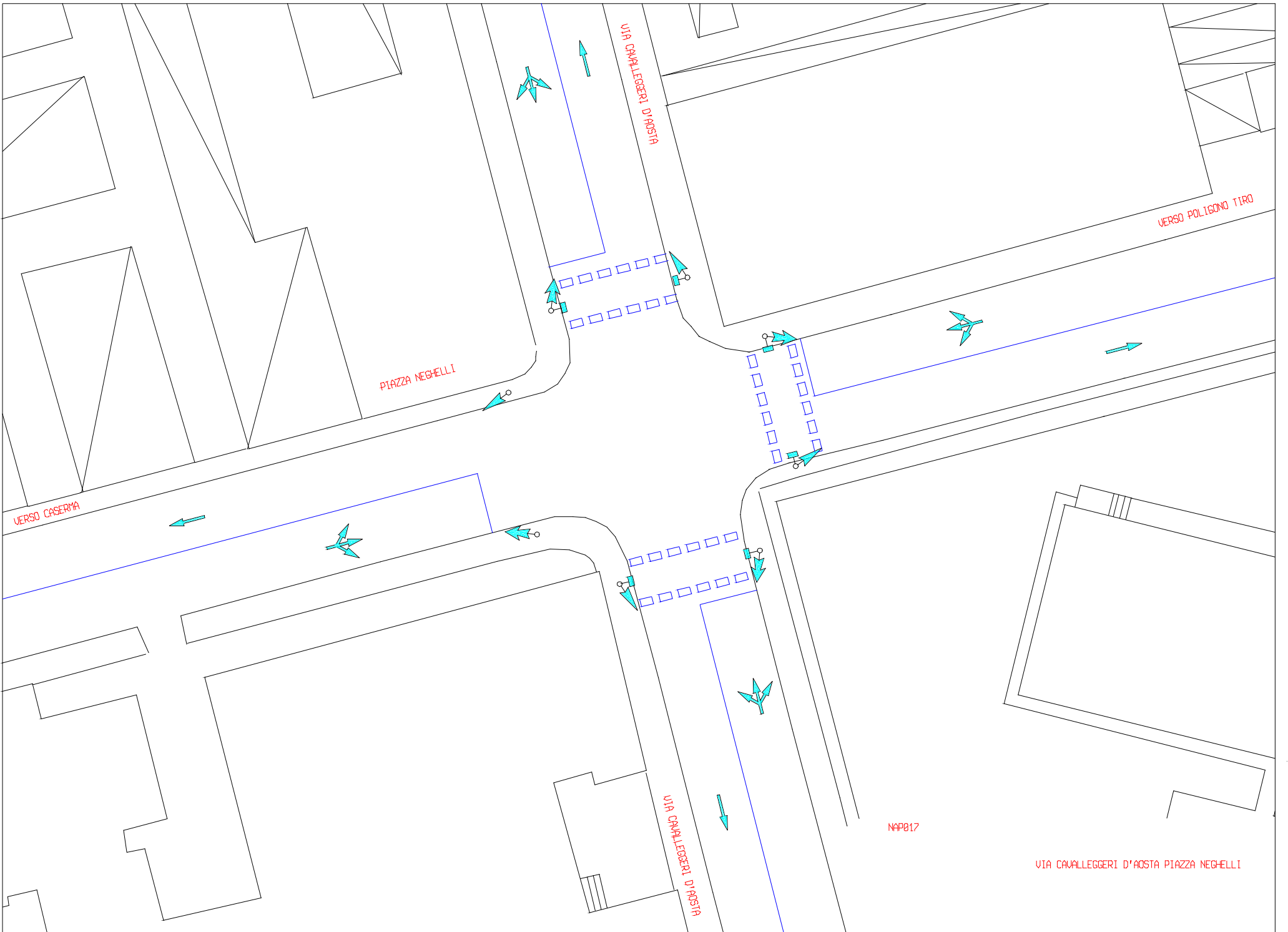
NAP014

VIA G. CESARE - PIAZZALE TECCHIO



VIA DIOCLEZIANO - PIAZZALE TECCHIO







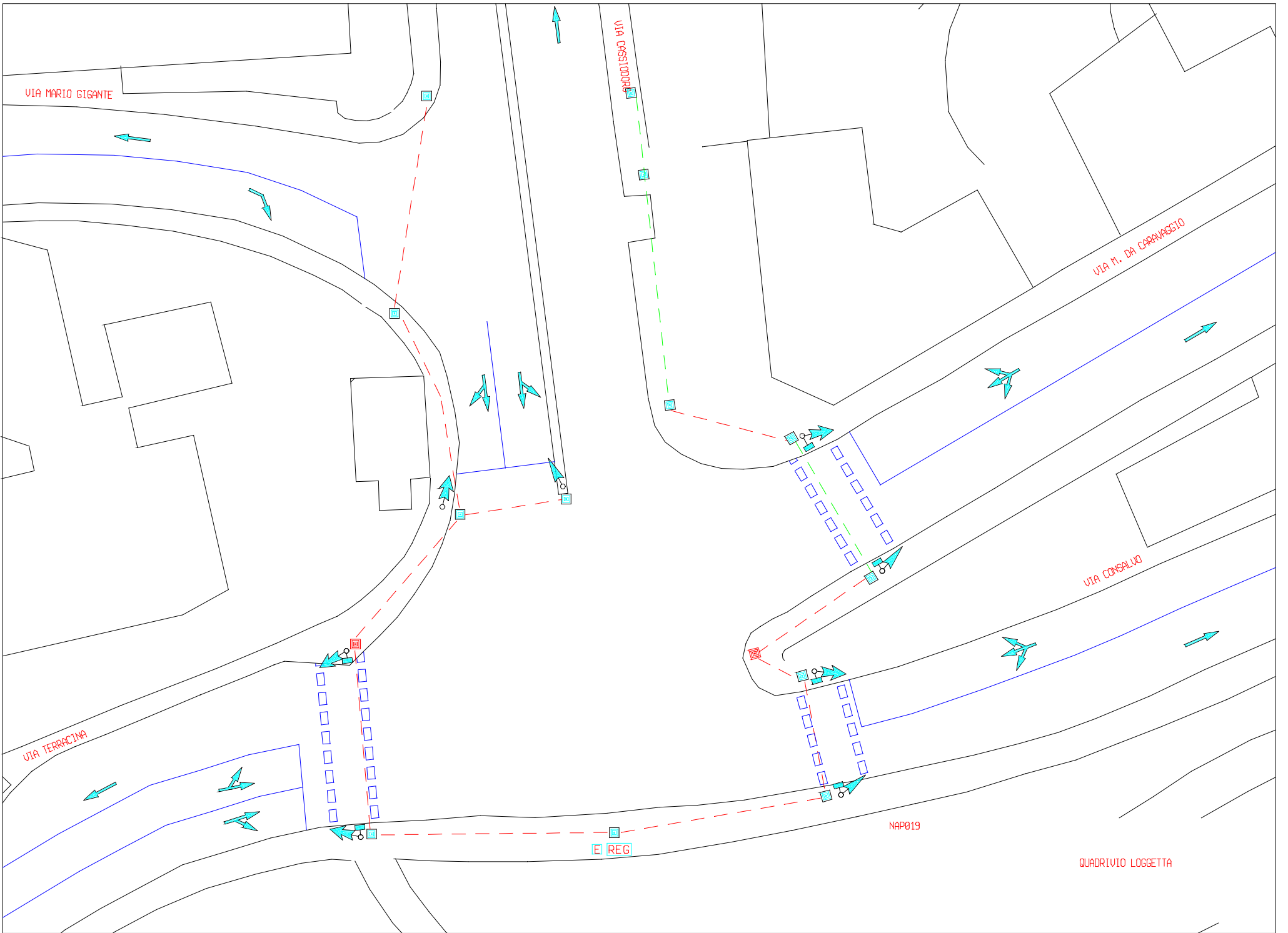
VIA CONSALVO

REG ID

SCUOLA MINNITI

NAP018

VIA CONSALVO PEDONALE SCUOLA MINNITI



- 1 CASSETTA CONTATORE
- 12 LANTERNE 13/200
- 4 PALINE
- 1 REGOLATORE S.M.P.

VIA D. WINSTON CHURCHILL

S7B

VIA GIACOMO LEOPARDI

REGIE

VIA B. CARLINO

S7B

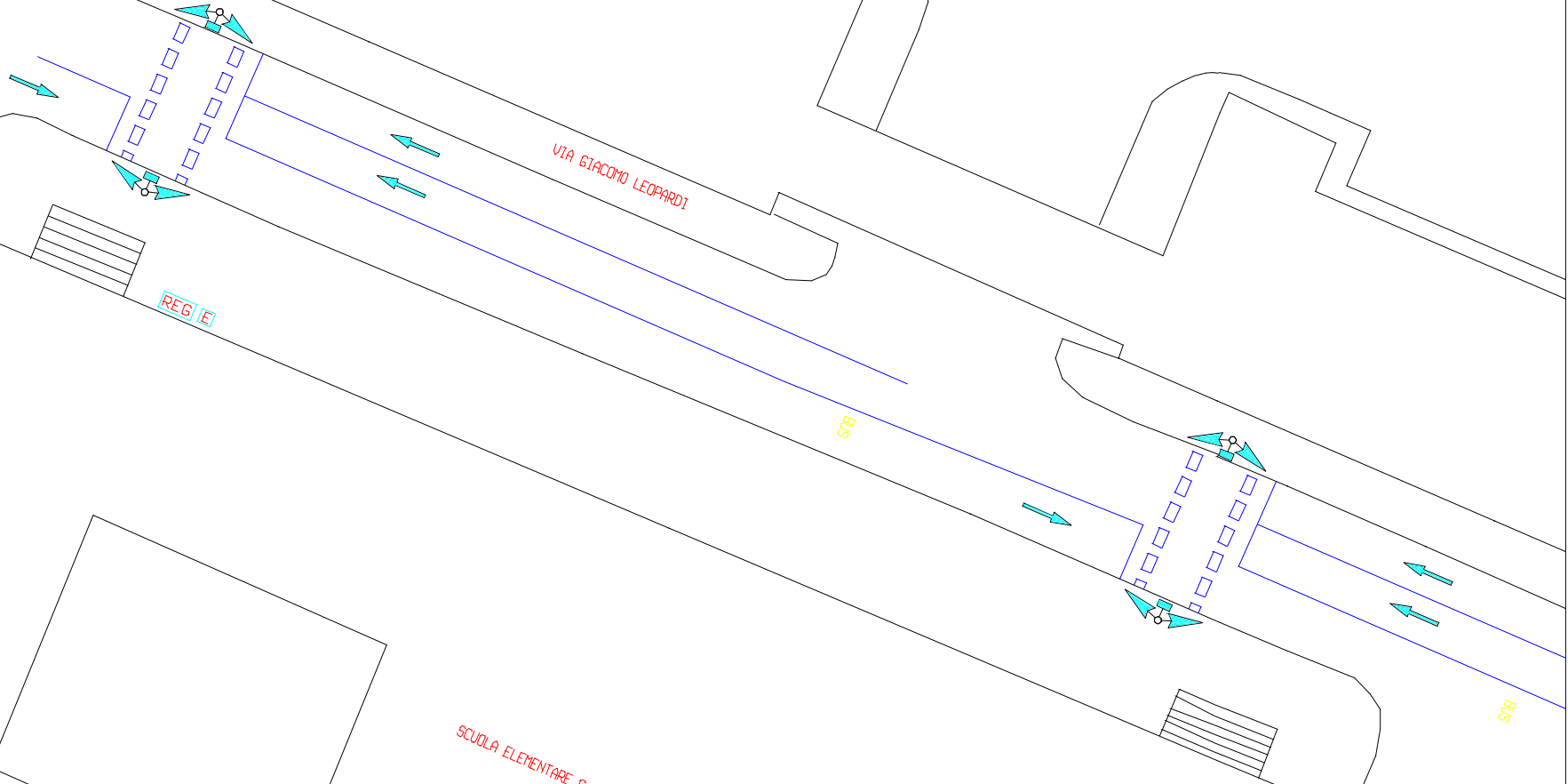
SCUOLA ELEMENTARE G. LEOPARDI

NAP020

VIA P. GAURICO

S7B

VIA G. LEOPARDI - ALTEZZA SCUOLA



VIA TERRACINA

c.s.

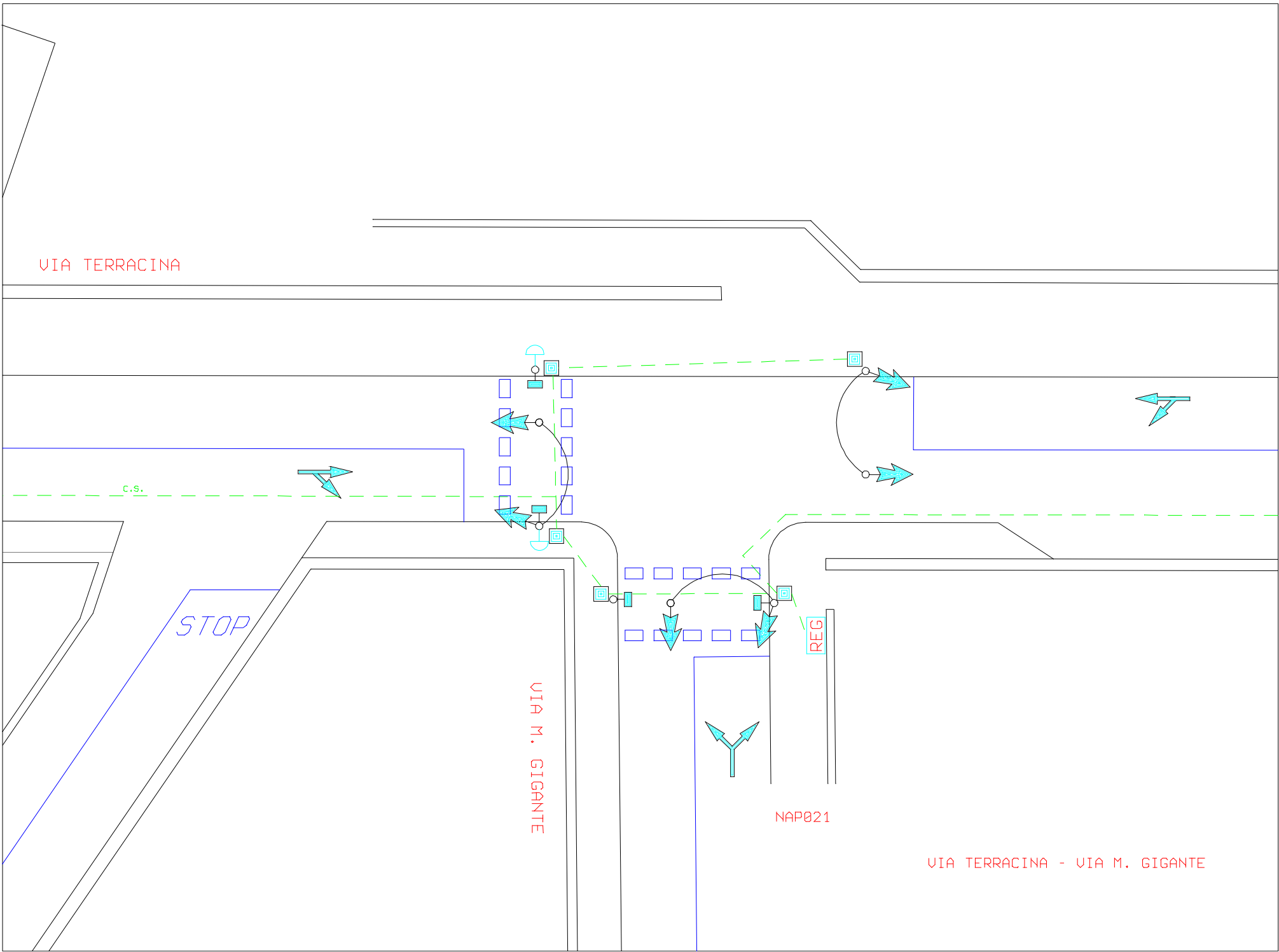
STOP

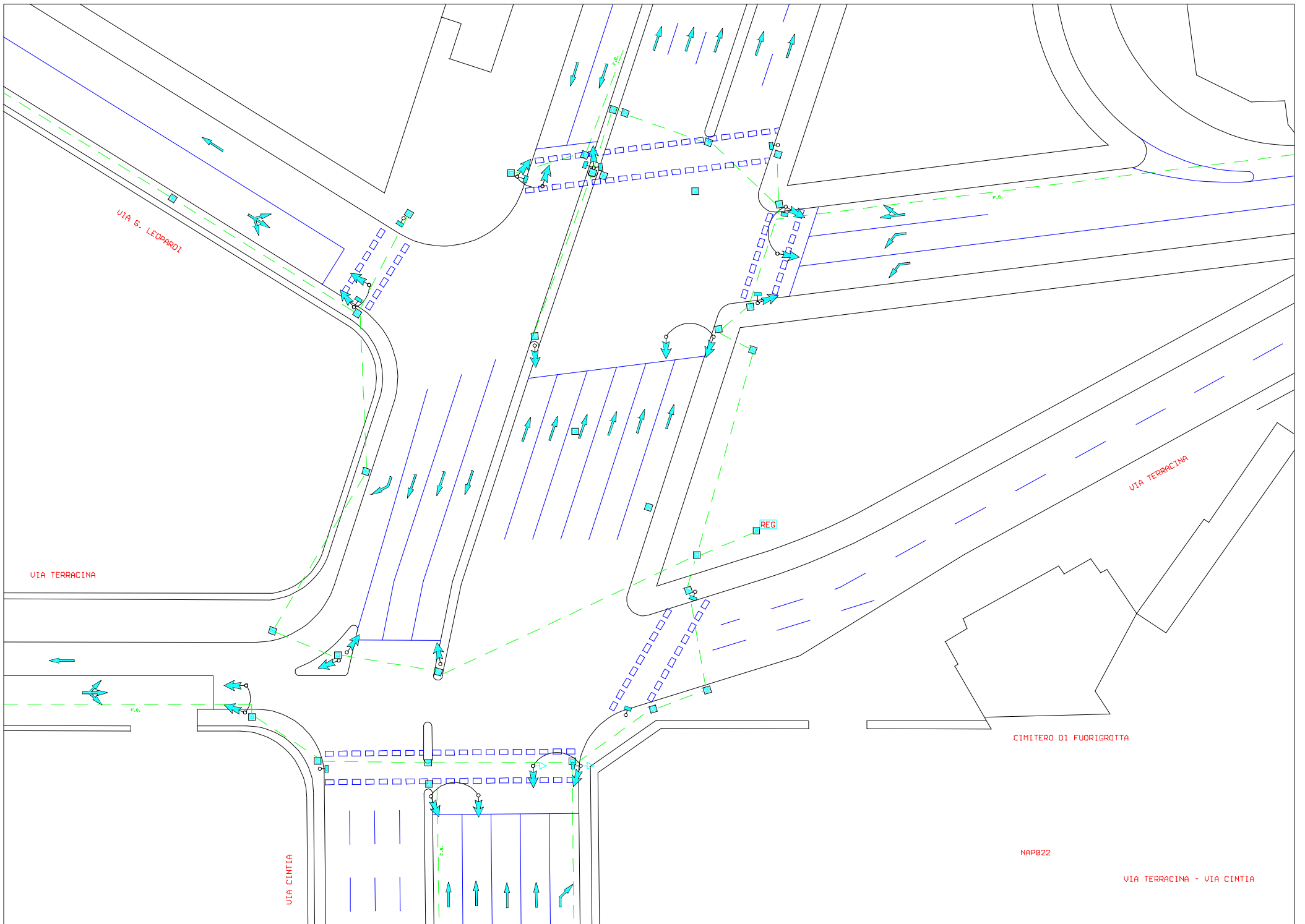
VIA M. GIGANTE

NAP021

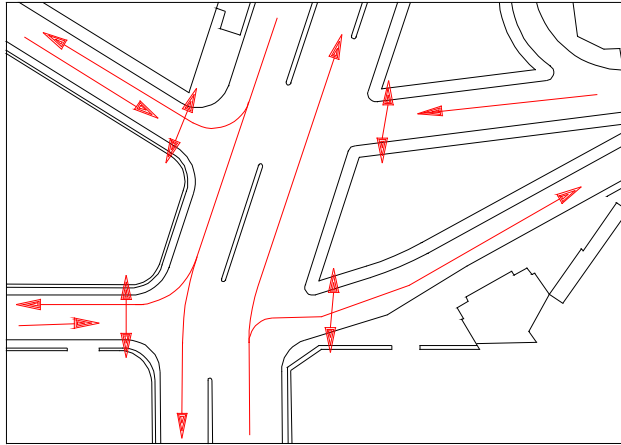
REG

VIA TERRACINA - VIA M. GIGANTE

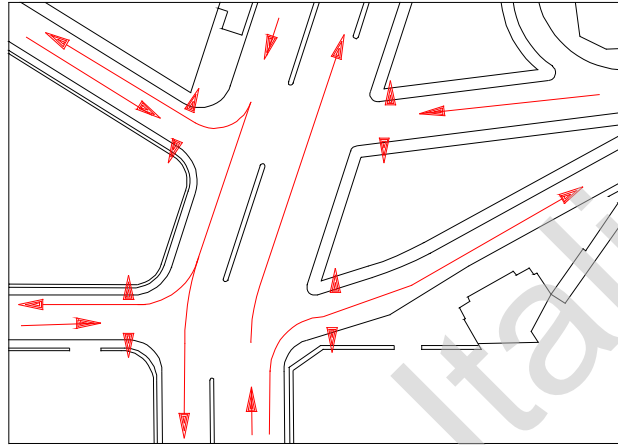




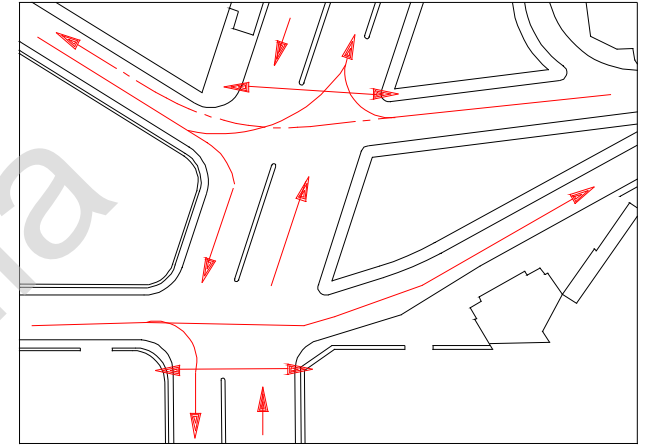
FASE A



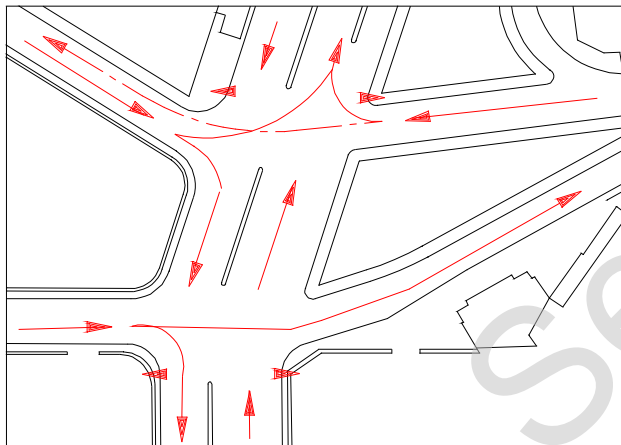
FASE b



FASE C

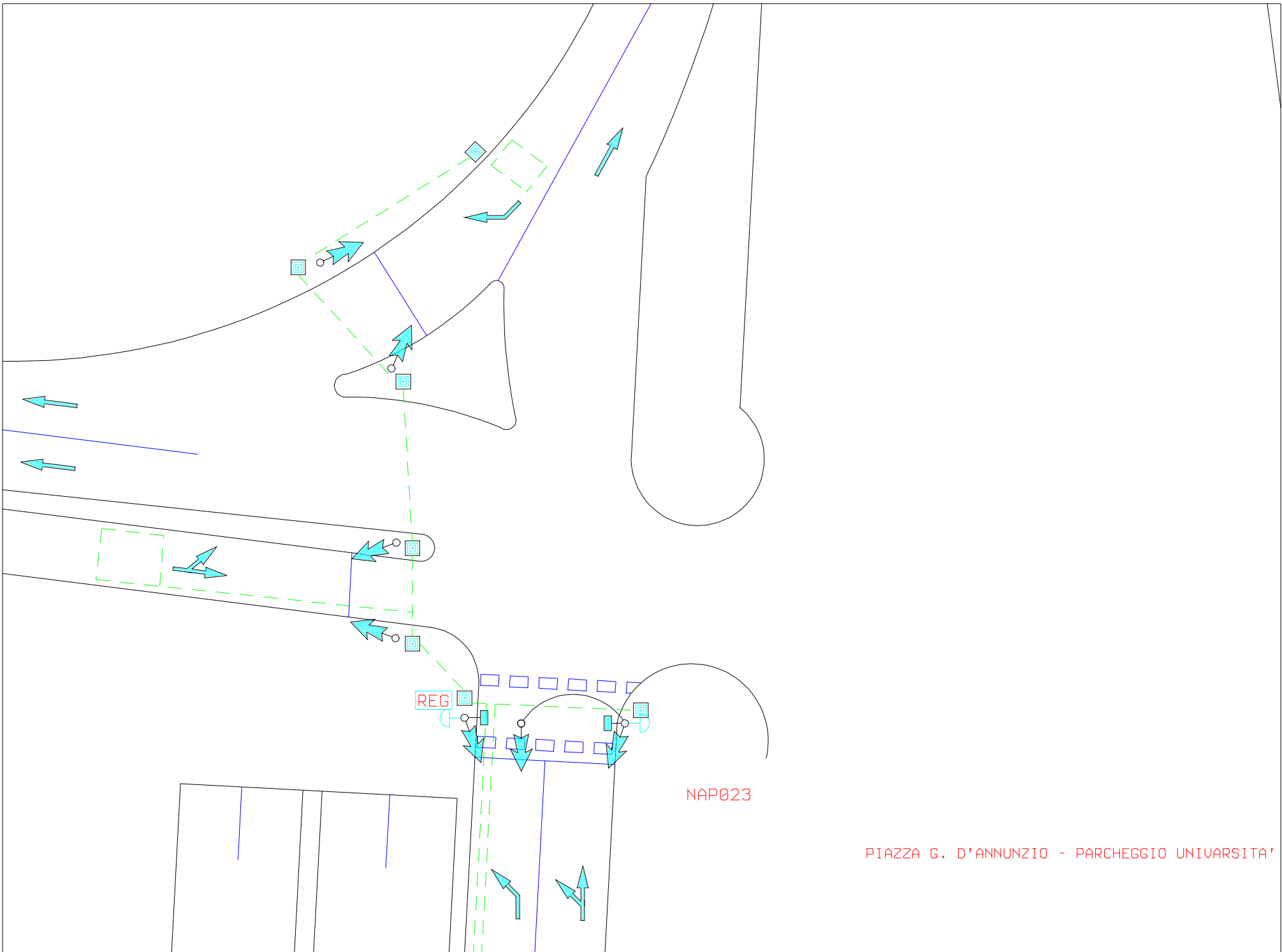


FASE d



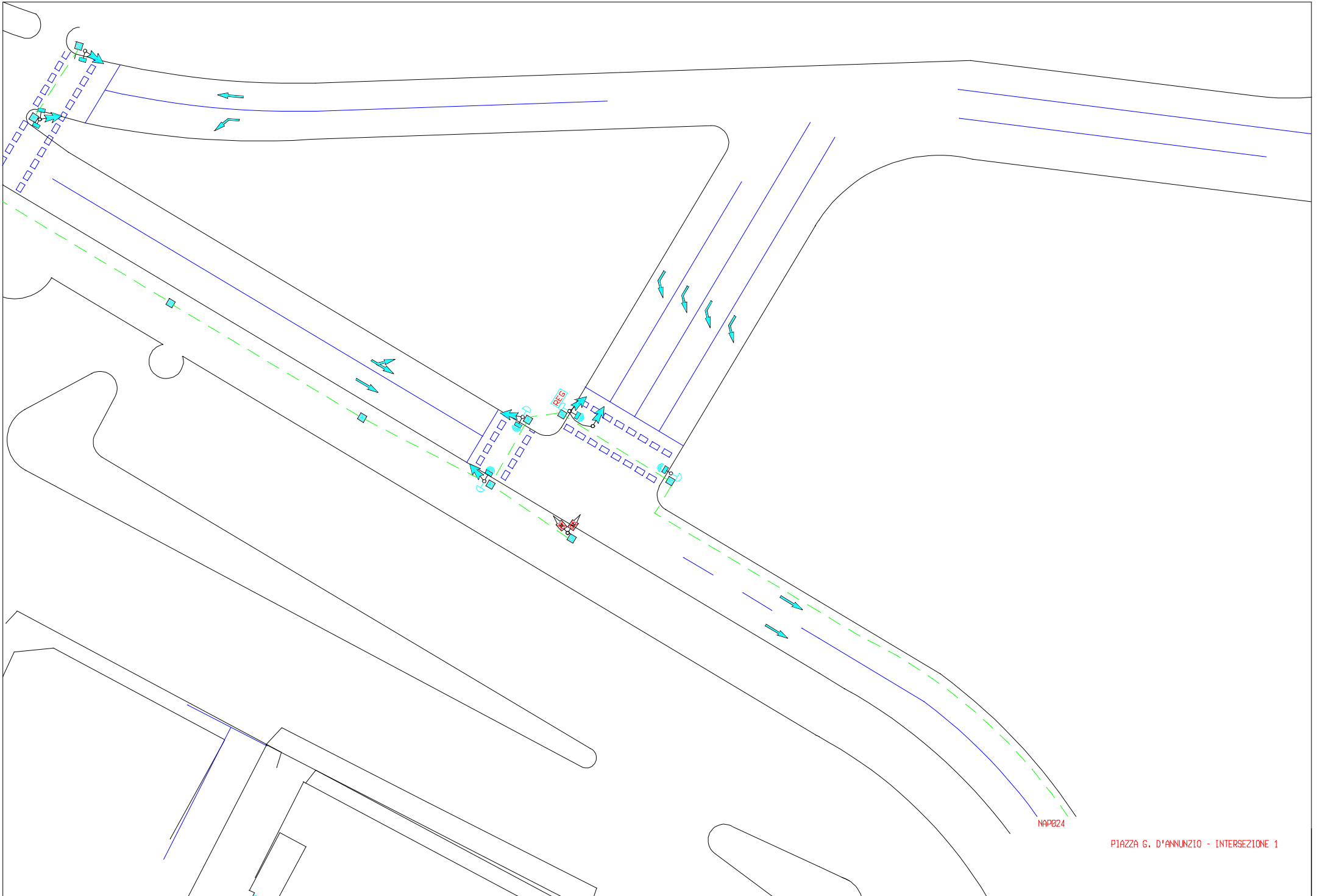
NAP022

VIA TERRACINA - VIA CINTIA



NAP023

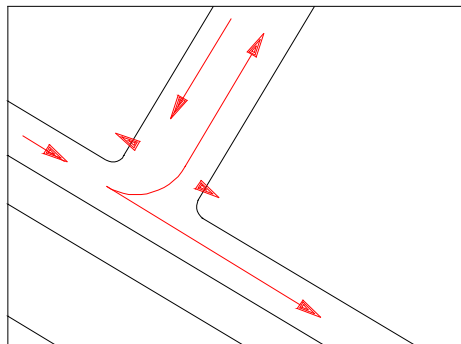
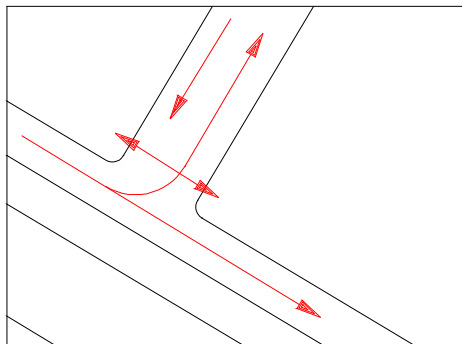
PIAZZA G. D'ANNUNZIO - PARCHEGGIO UNIVARSITA'



PIAZZA G. D'ANNUNZIO - INTERSEZIONE 1

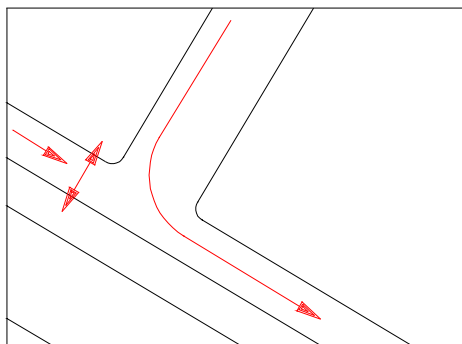
FASE A

FASE b



FASE C

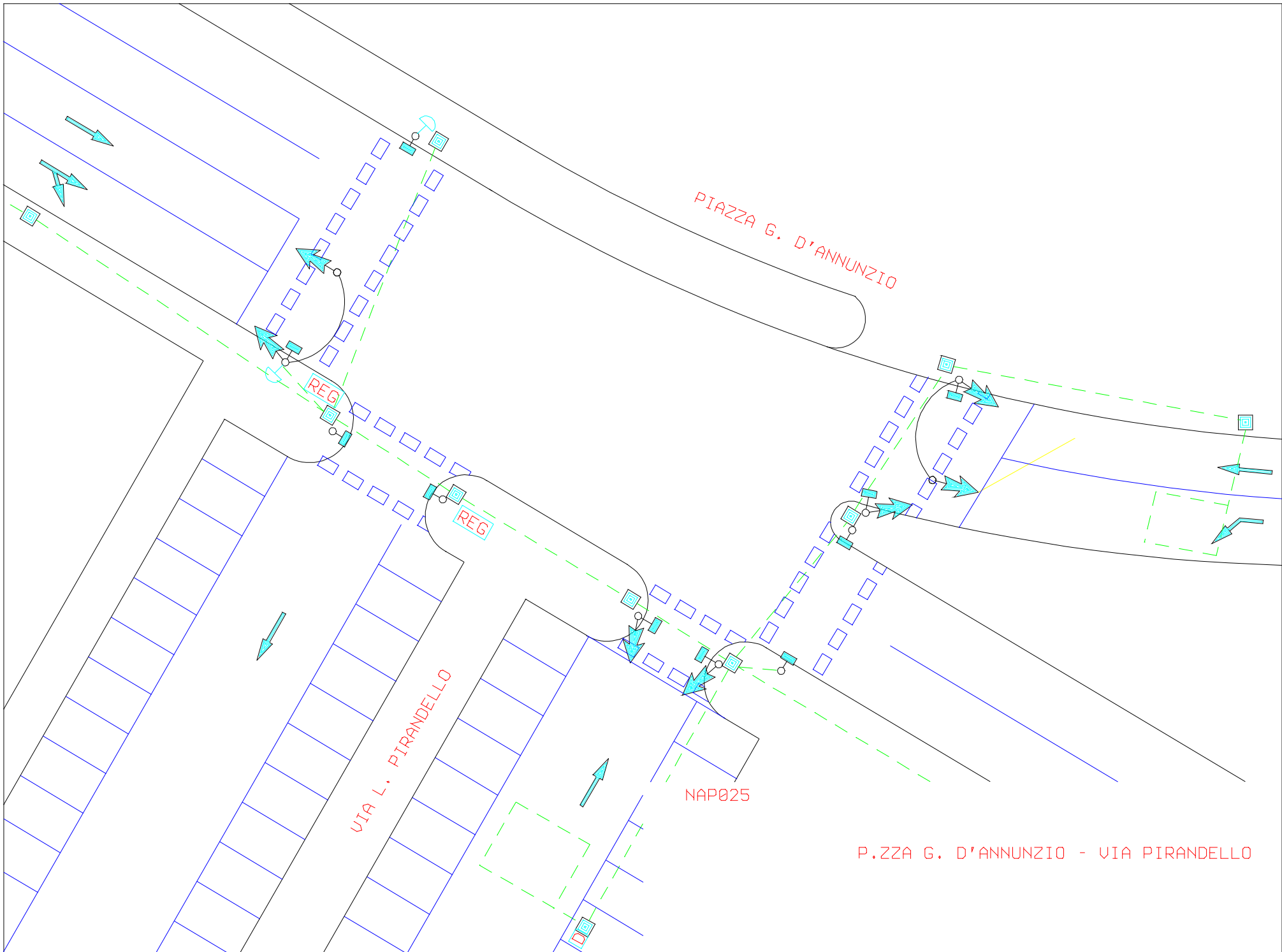
FASE d

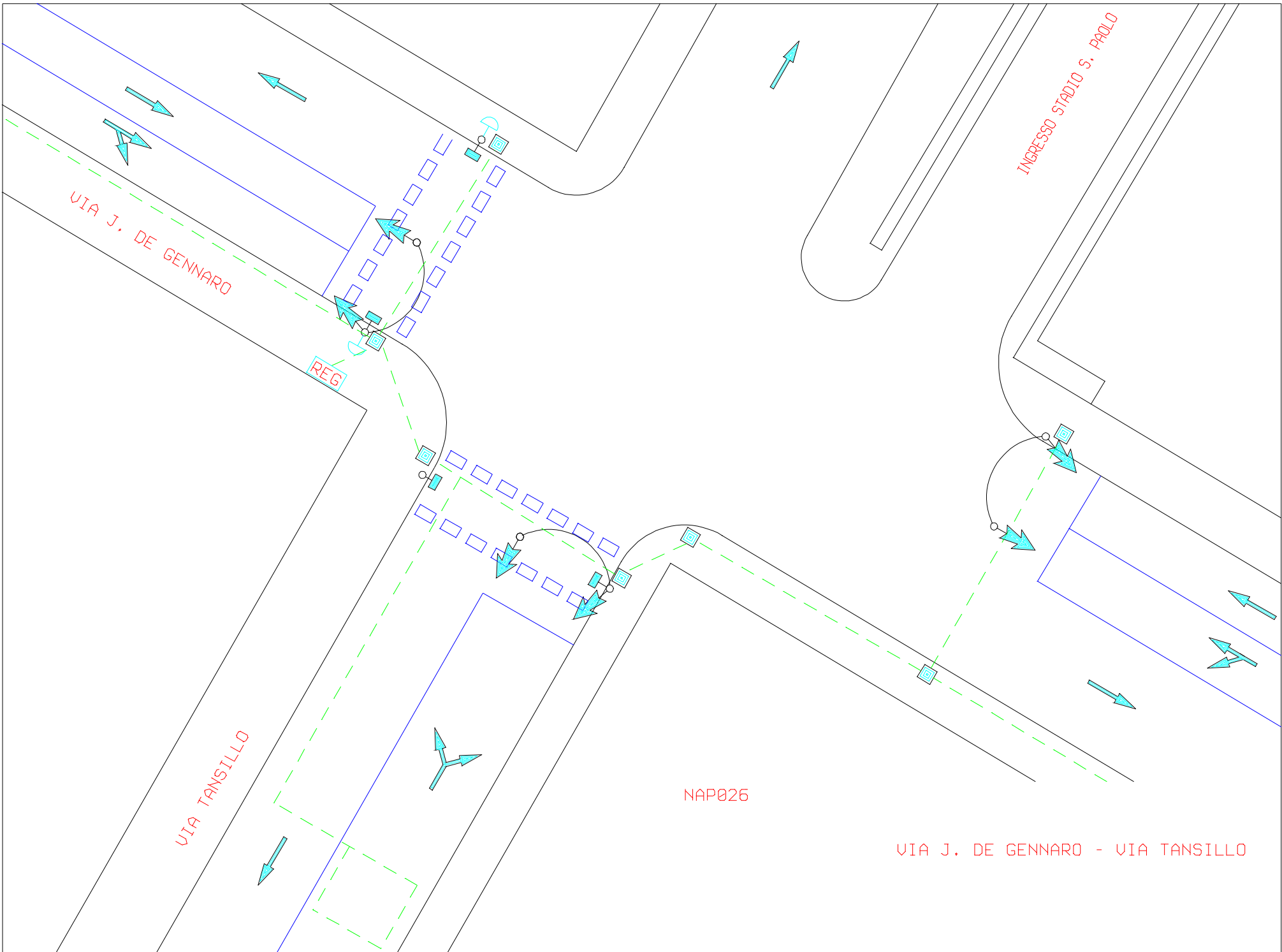


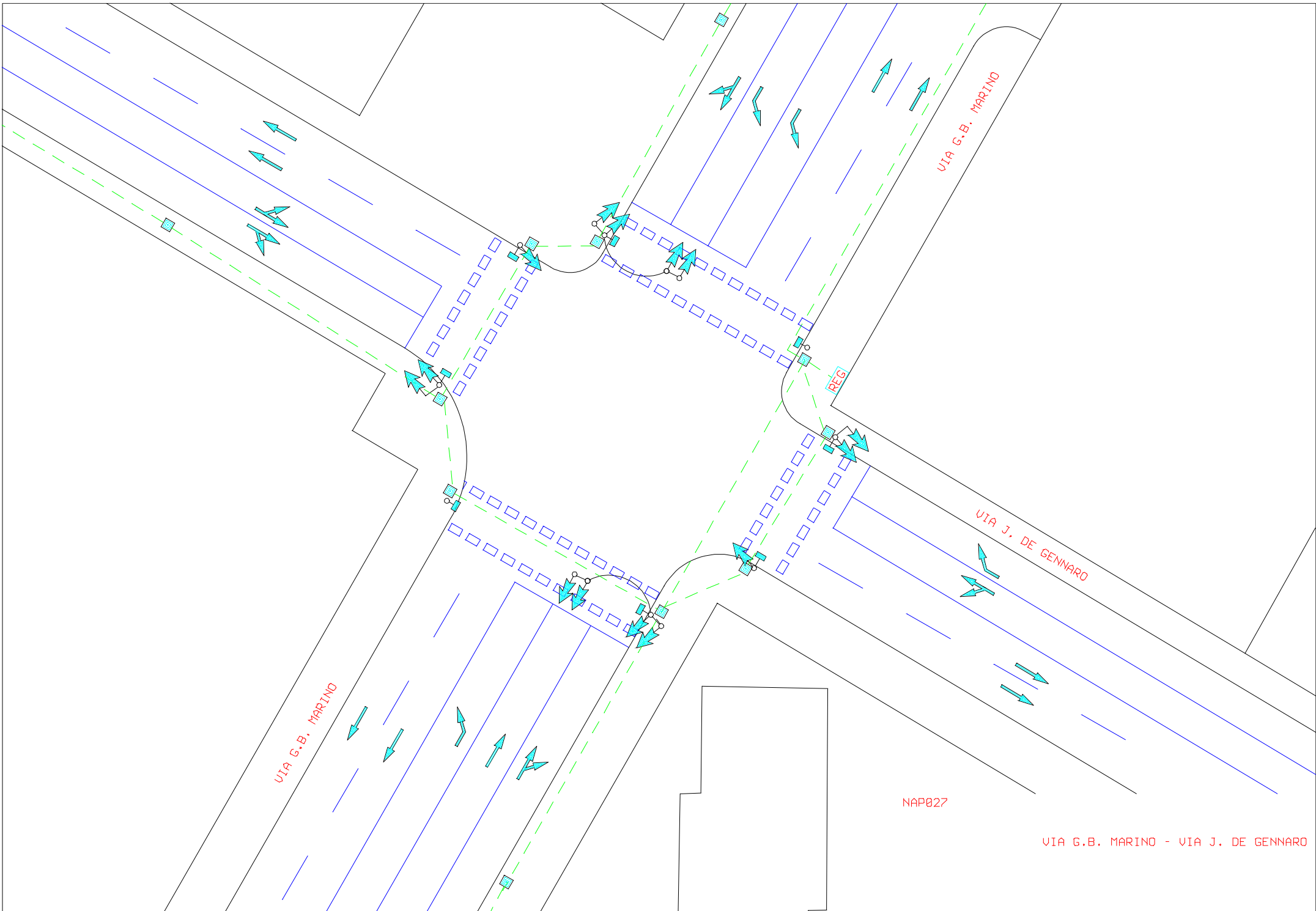
NAP024

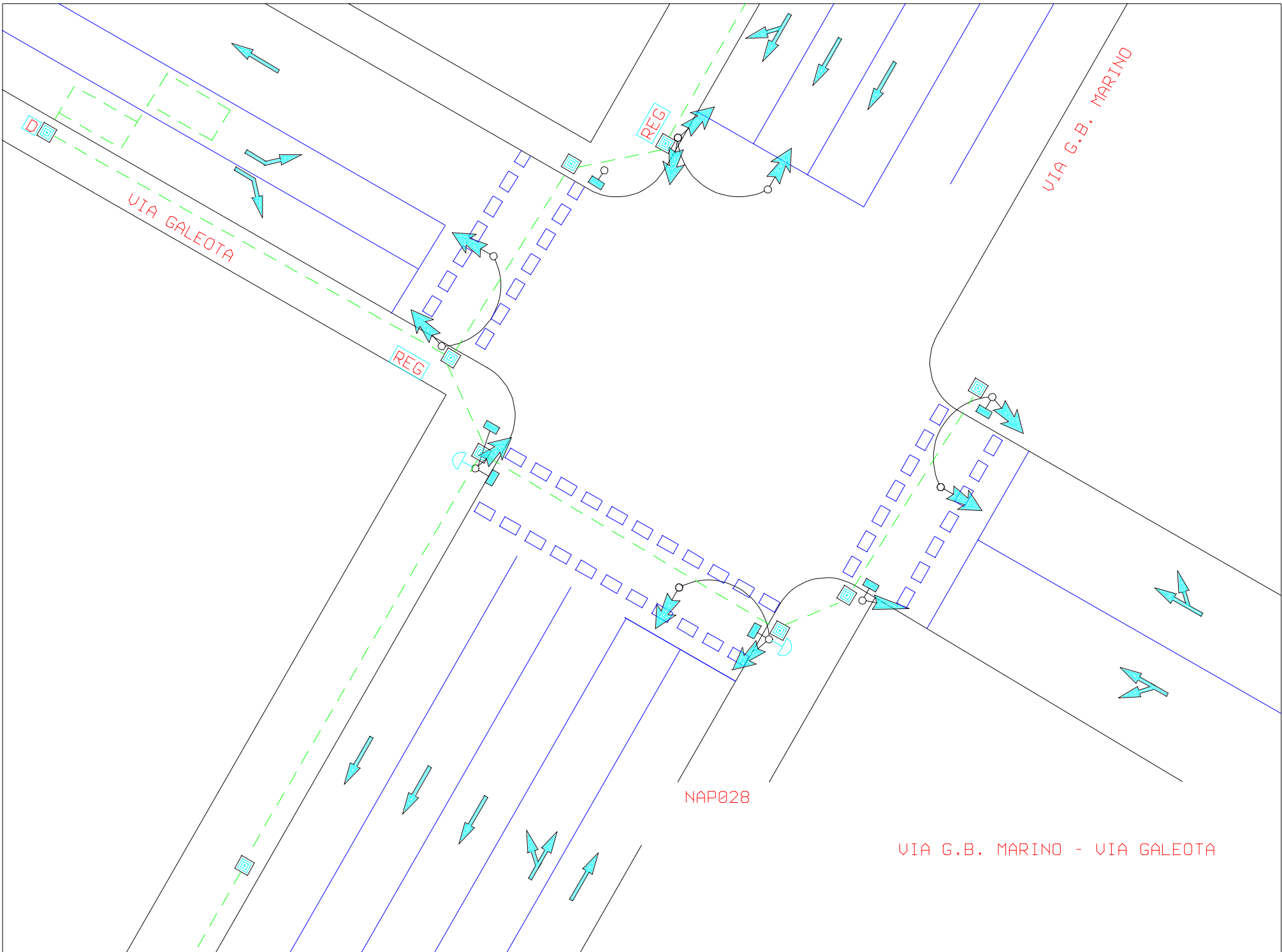
P.ZZA G. D'ANNUNZIO - INTERSEZIONE 1

SelfSime Italia







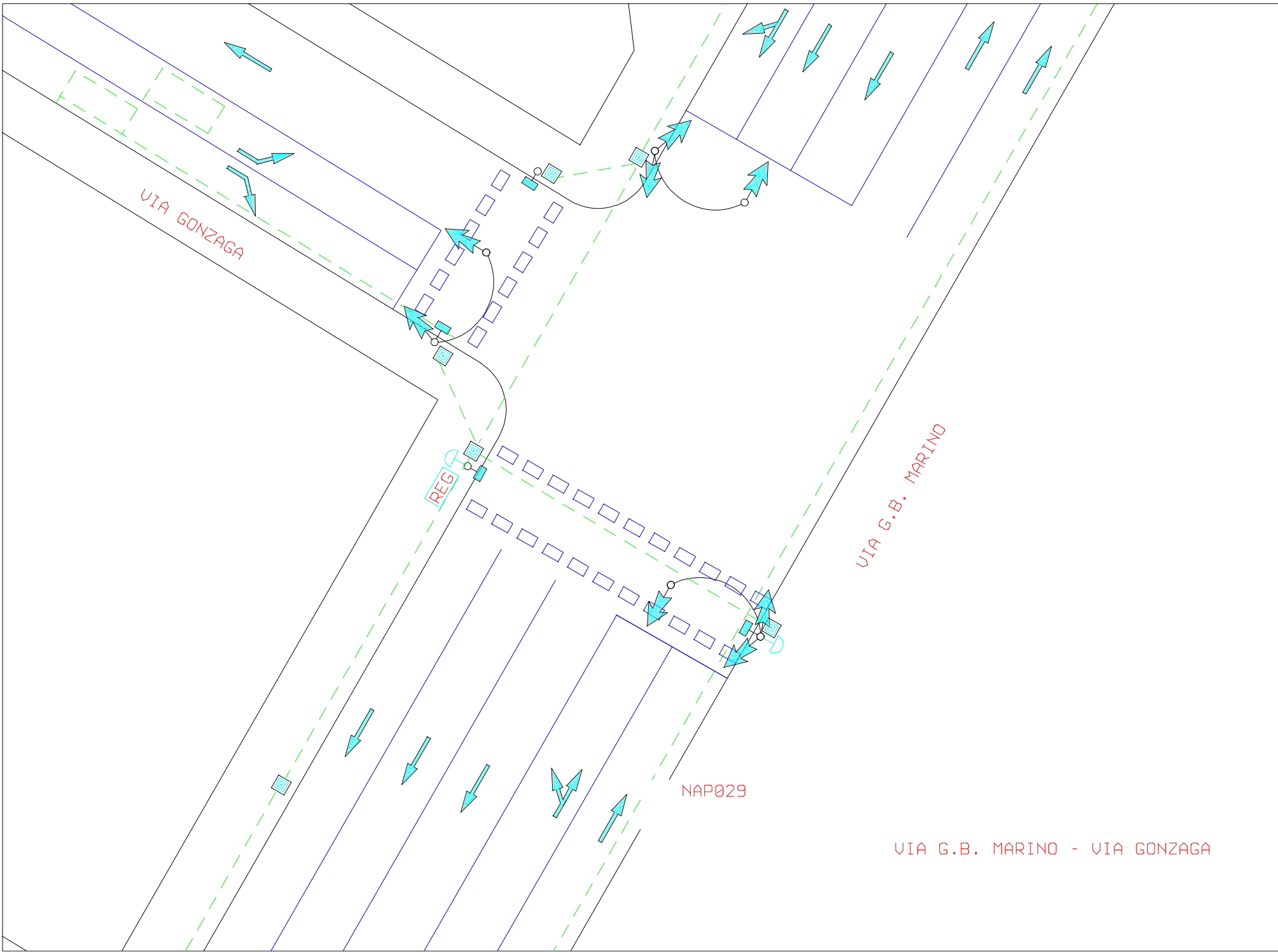


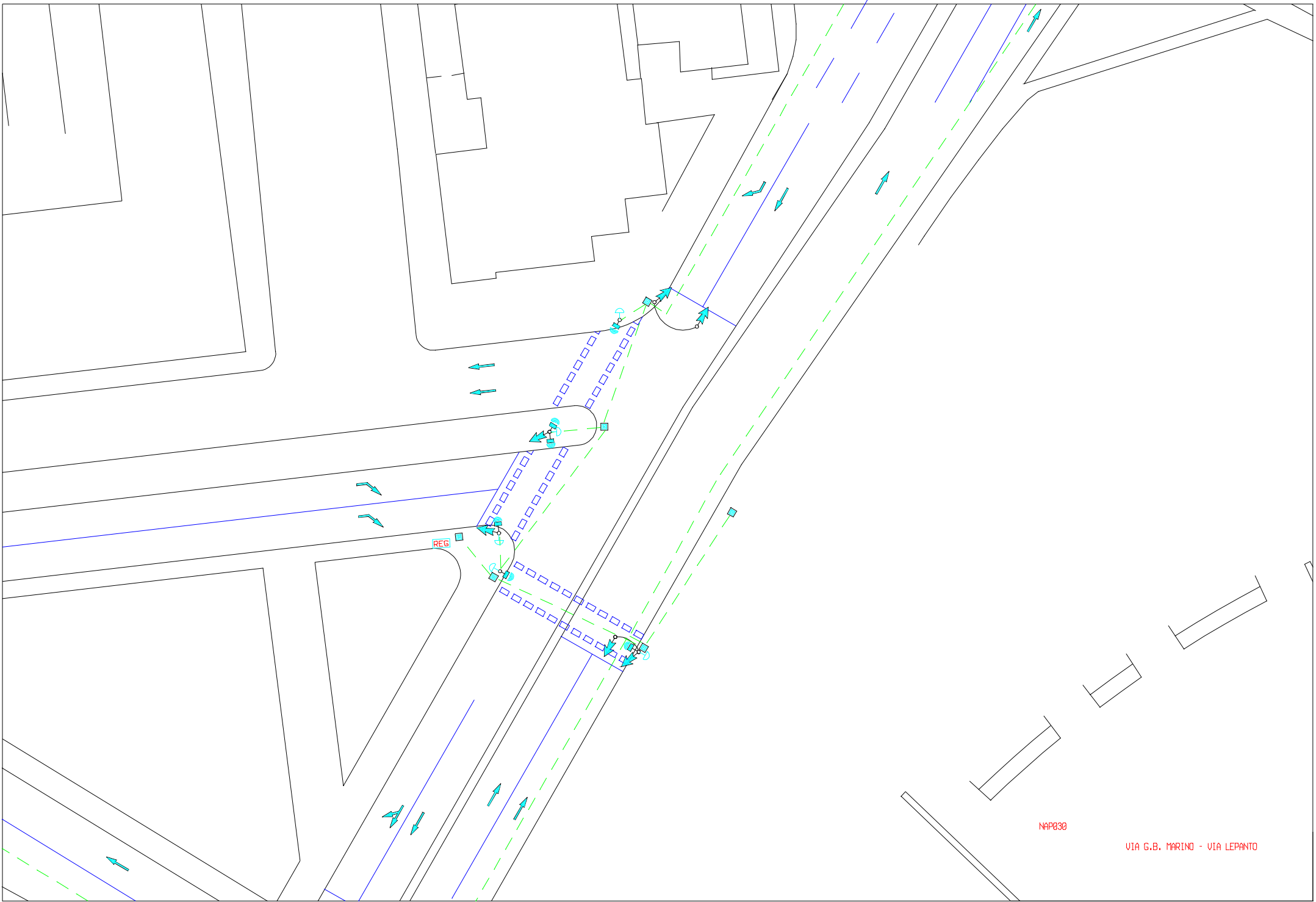
VIA GONZAGA

VIA G.B. MARINO

NAP029

VIA G.B. MARINO - VIA GONZAGA





NAP830

VIA G.B. MARINO - VIA LEPANTO

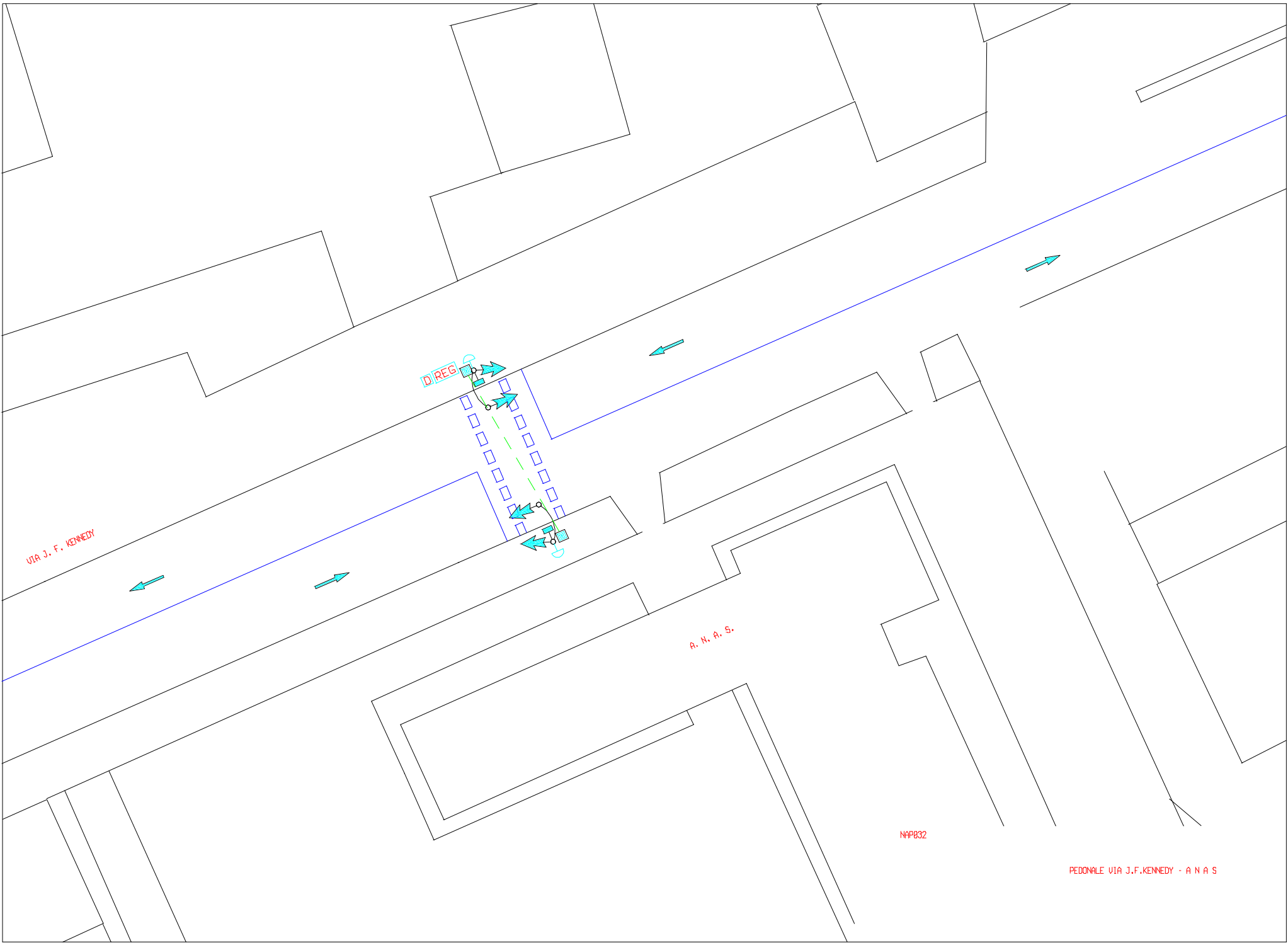
VIA J.F. KENNEDY

OPTIMO LAMPESSTANTE

NA0031_2006

VIALE KENNEDY - PIAZZALE TECCHIO





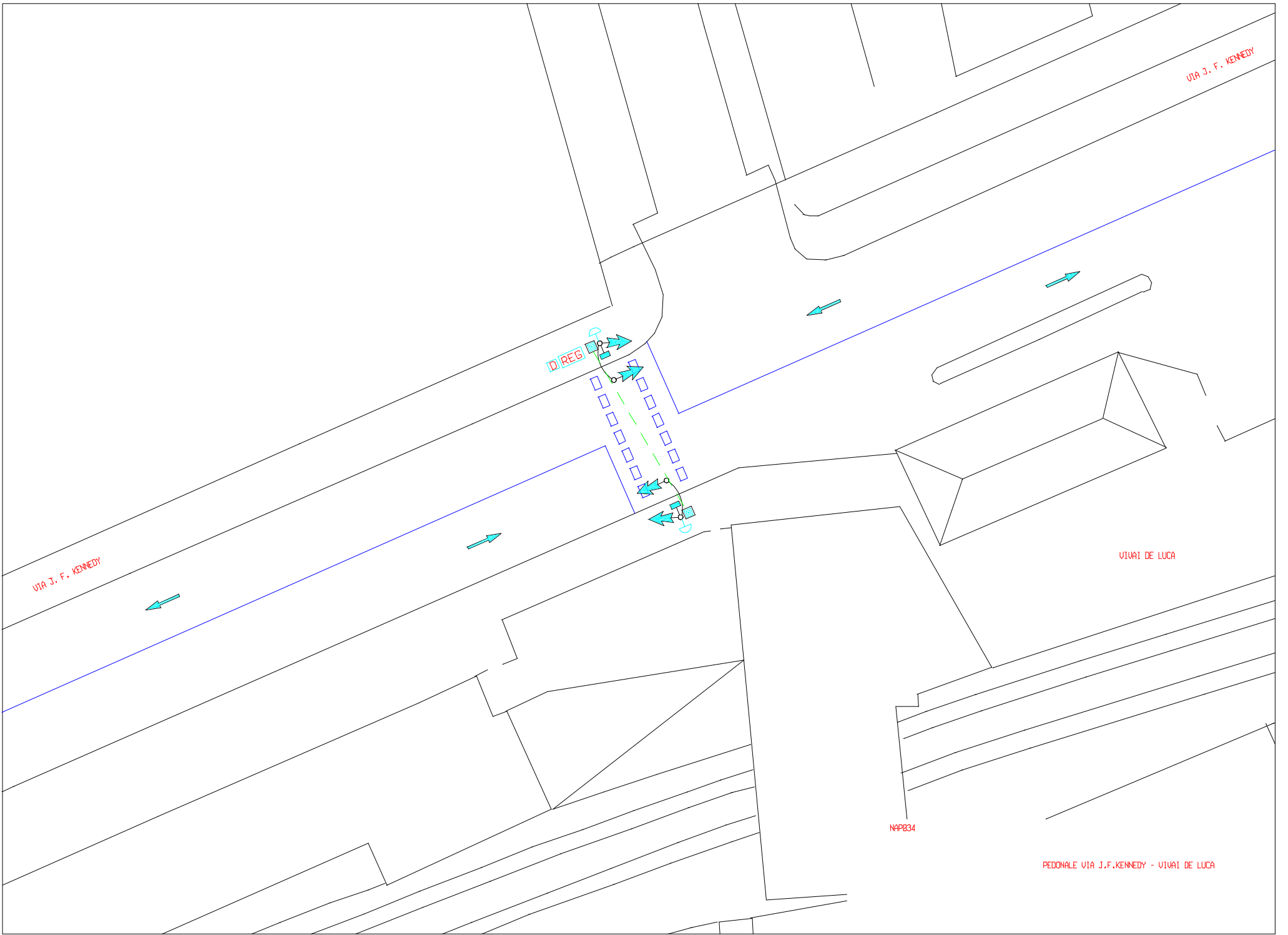
VIA J. F. KENNEDY

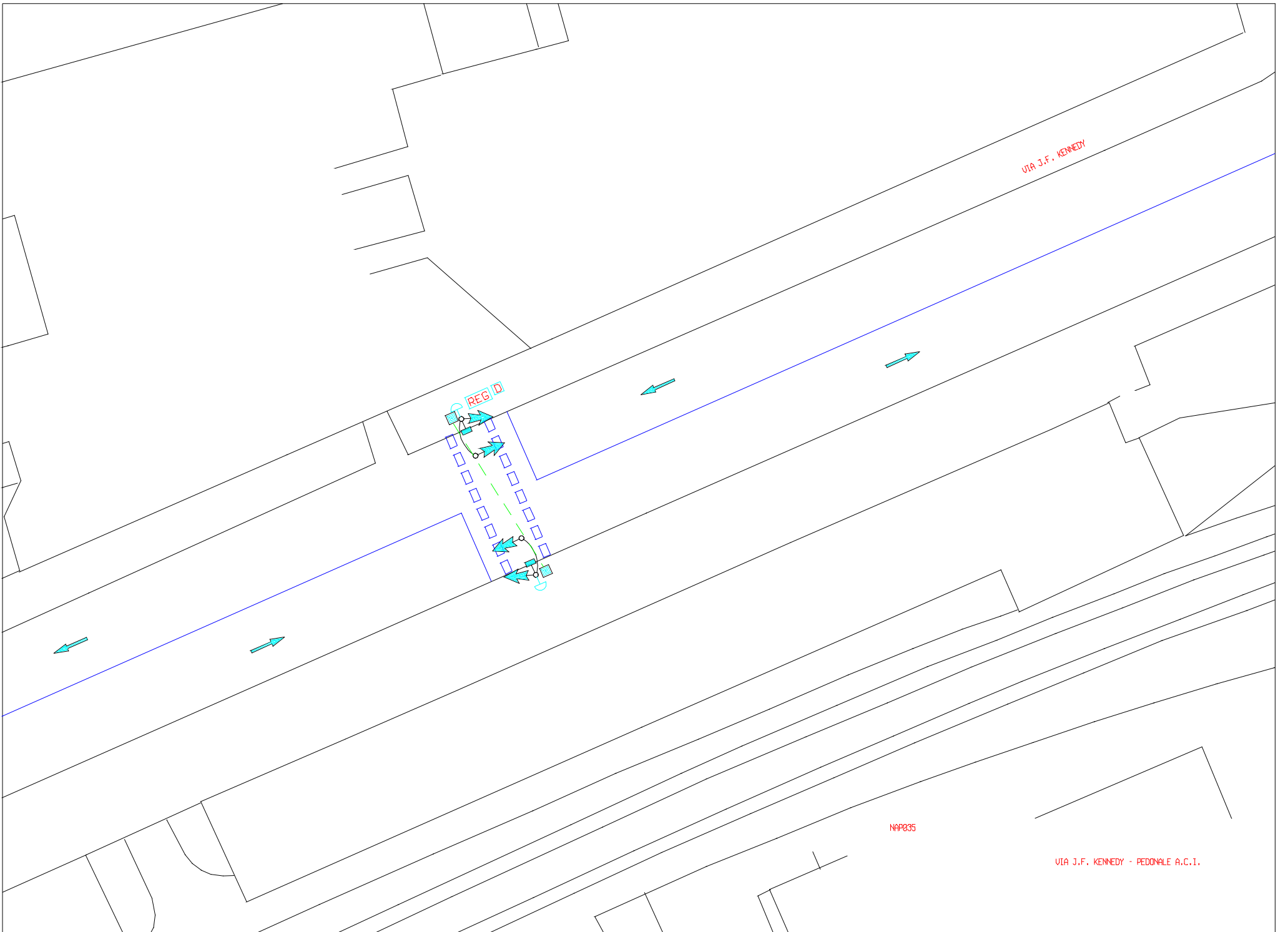
A. N. A. S.

NAP032

PEDONALE VIA J.F.KENNEDY - A N A S

DIREG



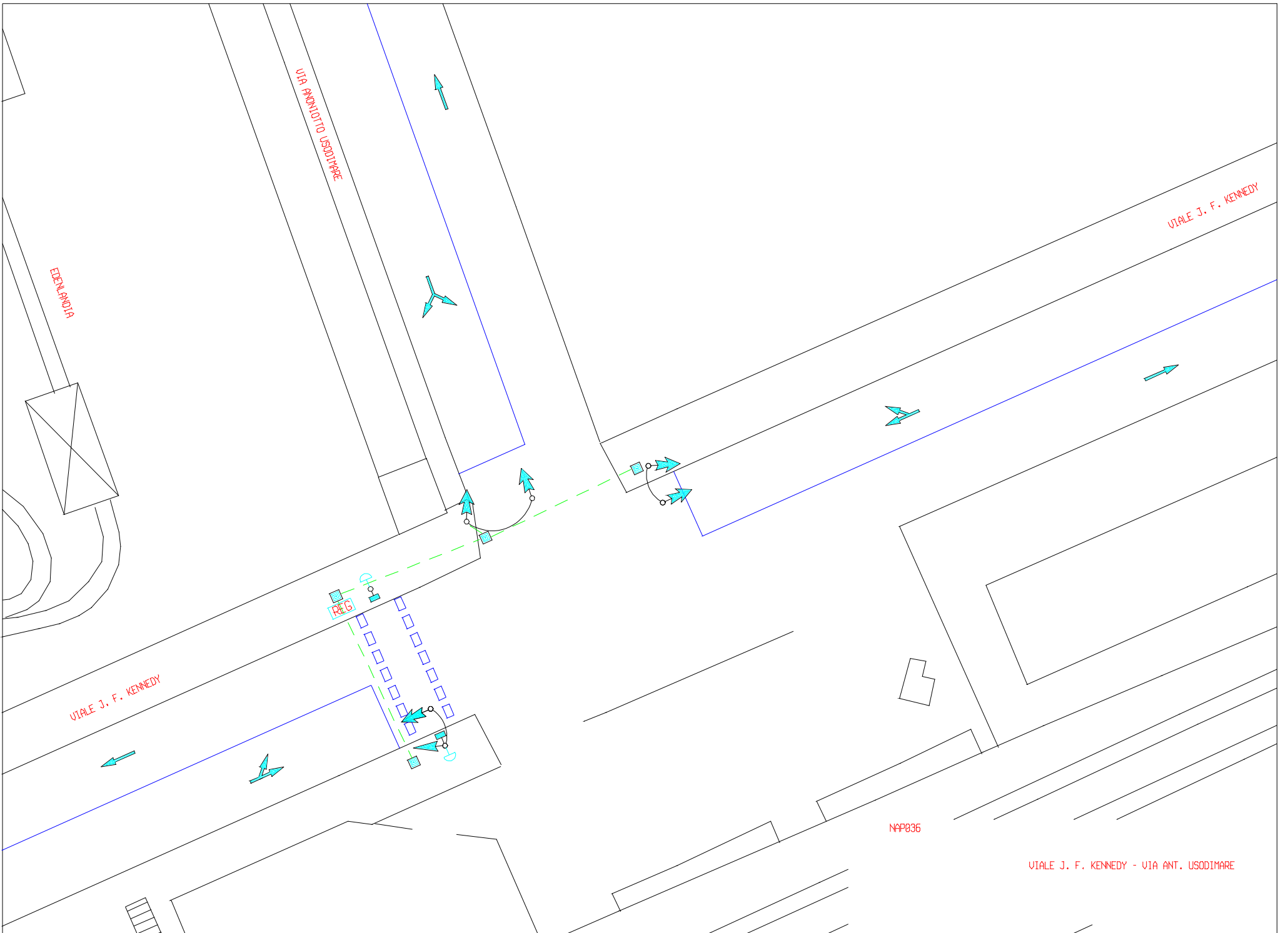


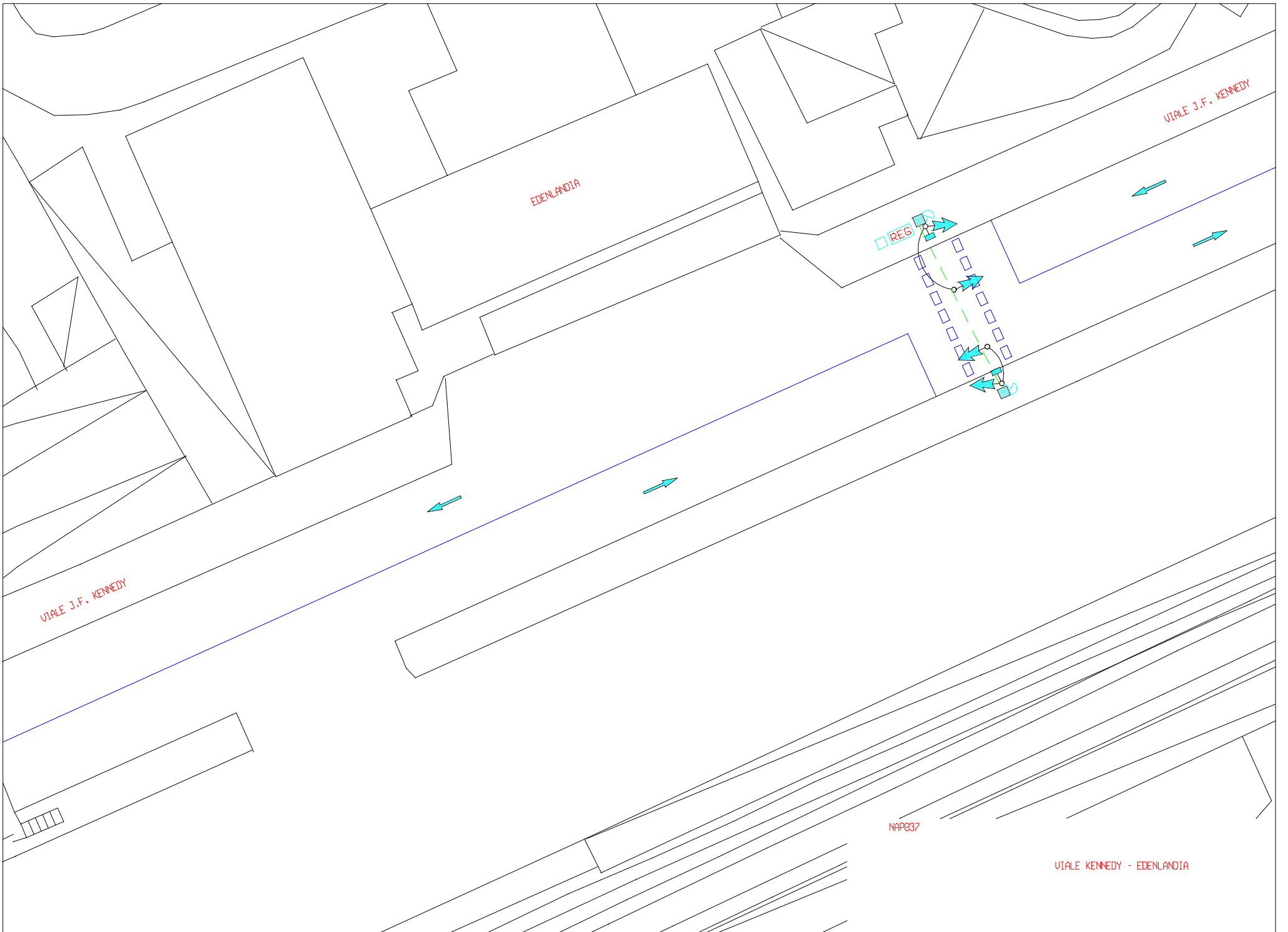
VIA J.F. KENNEDY

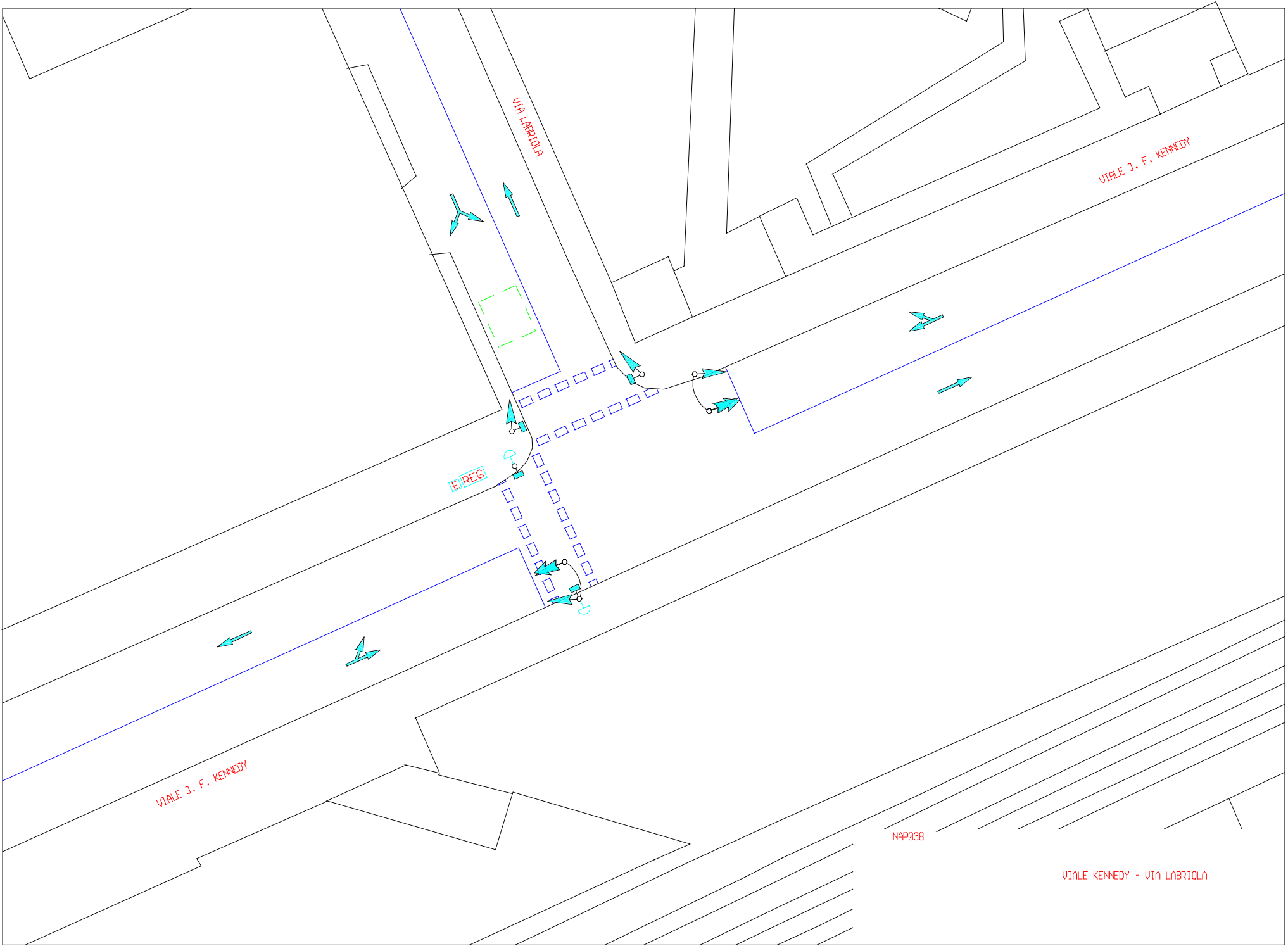
REG ID

NAP035

VIA J.F. KENNEDY - PEDONALE A.C.I.







VIA LABRIOLA

VIALE J. F. KENNEDY

E REG

VIALE J. F. KENNEDY

NAP038

VIALE KENNEDY - VIA LABRIOLA

ISTITUTO RIGHI

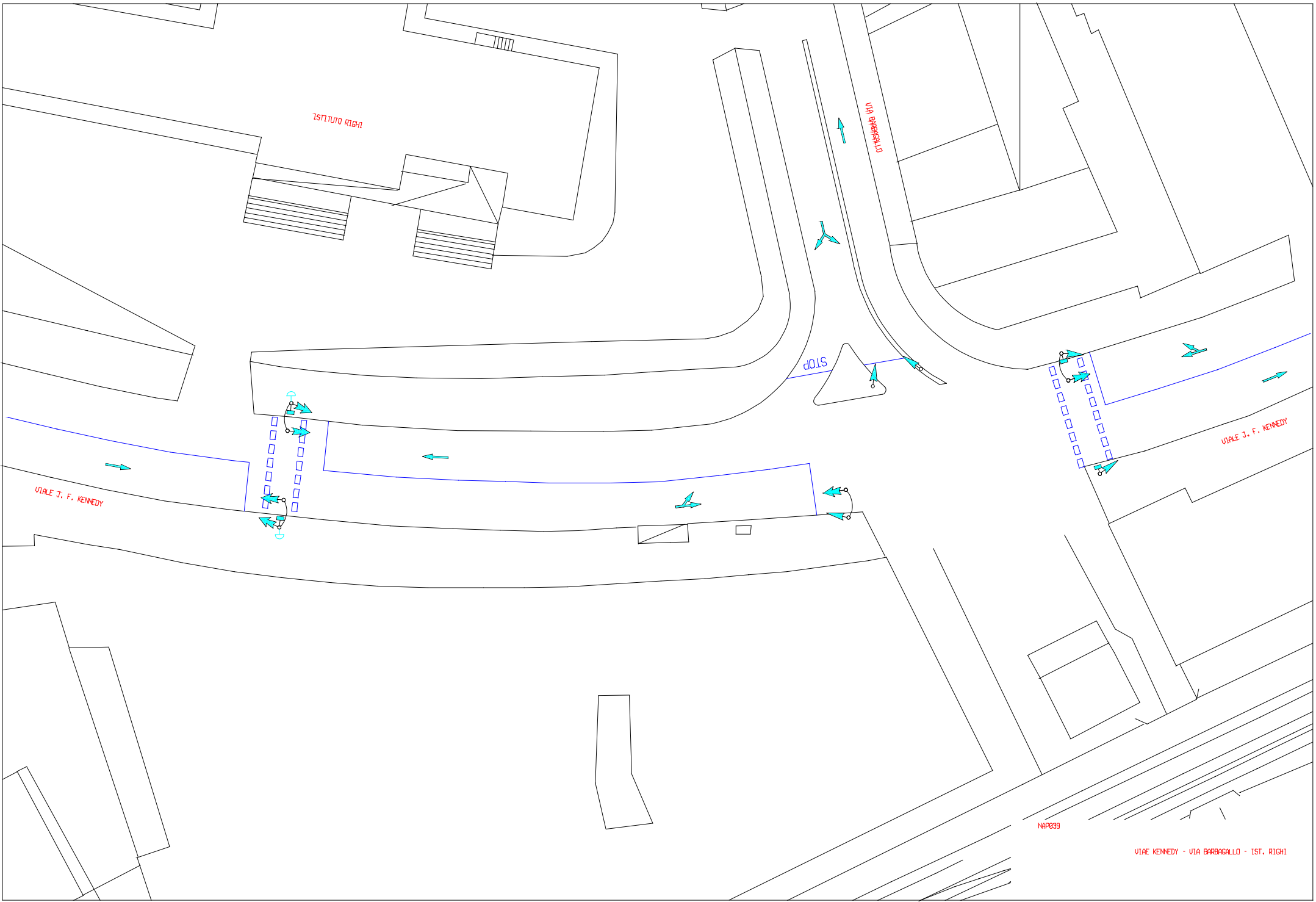
VIA BARBAGALLO

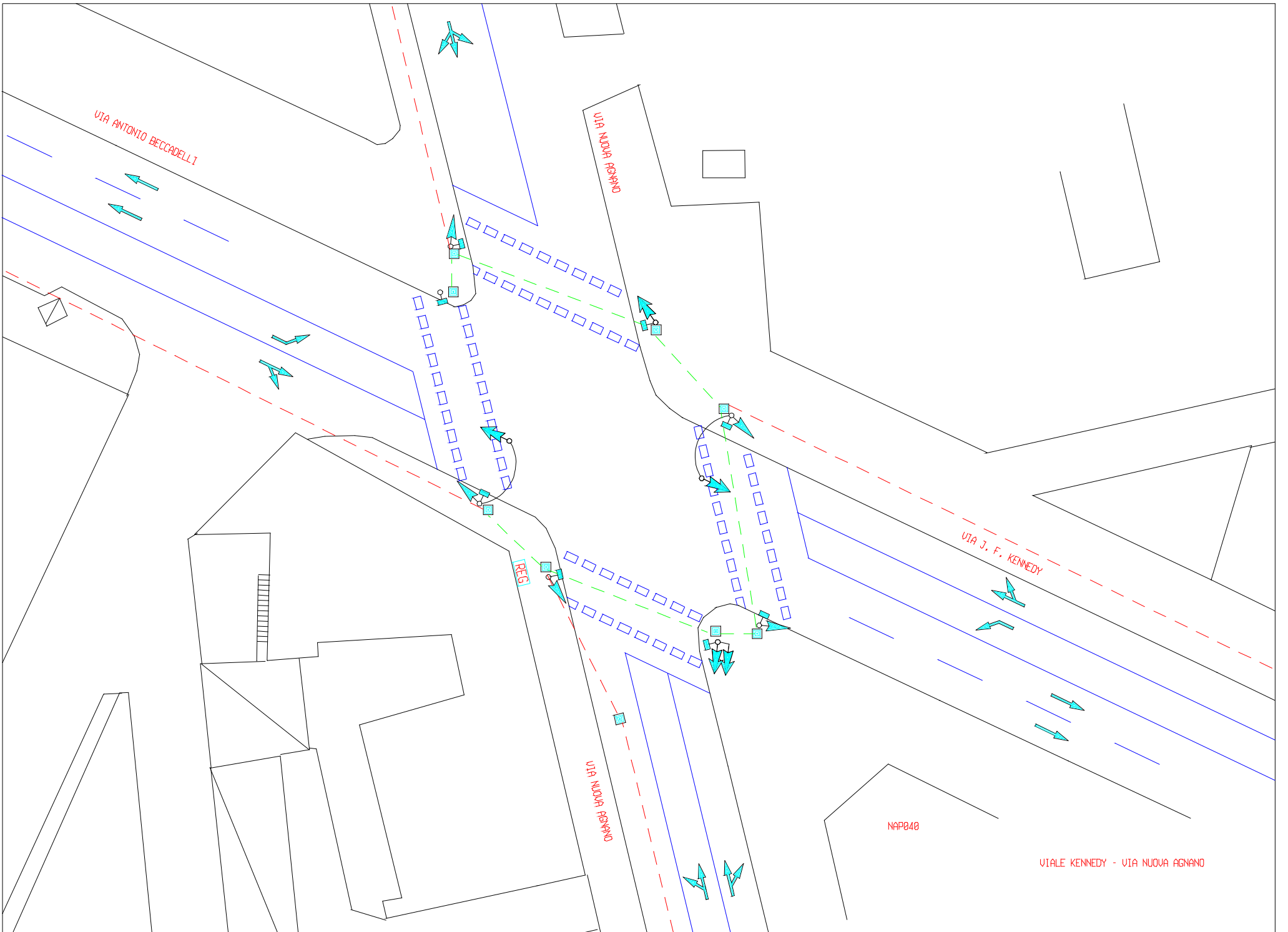
VIALE J. F. KENNEDY

VIALE J. F. KENNEDY

NAP839

VIAE KENNEDY - VIA BARBAGALLO - IST. RIGHI





VIA ANTONIO BECCADELLI

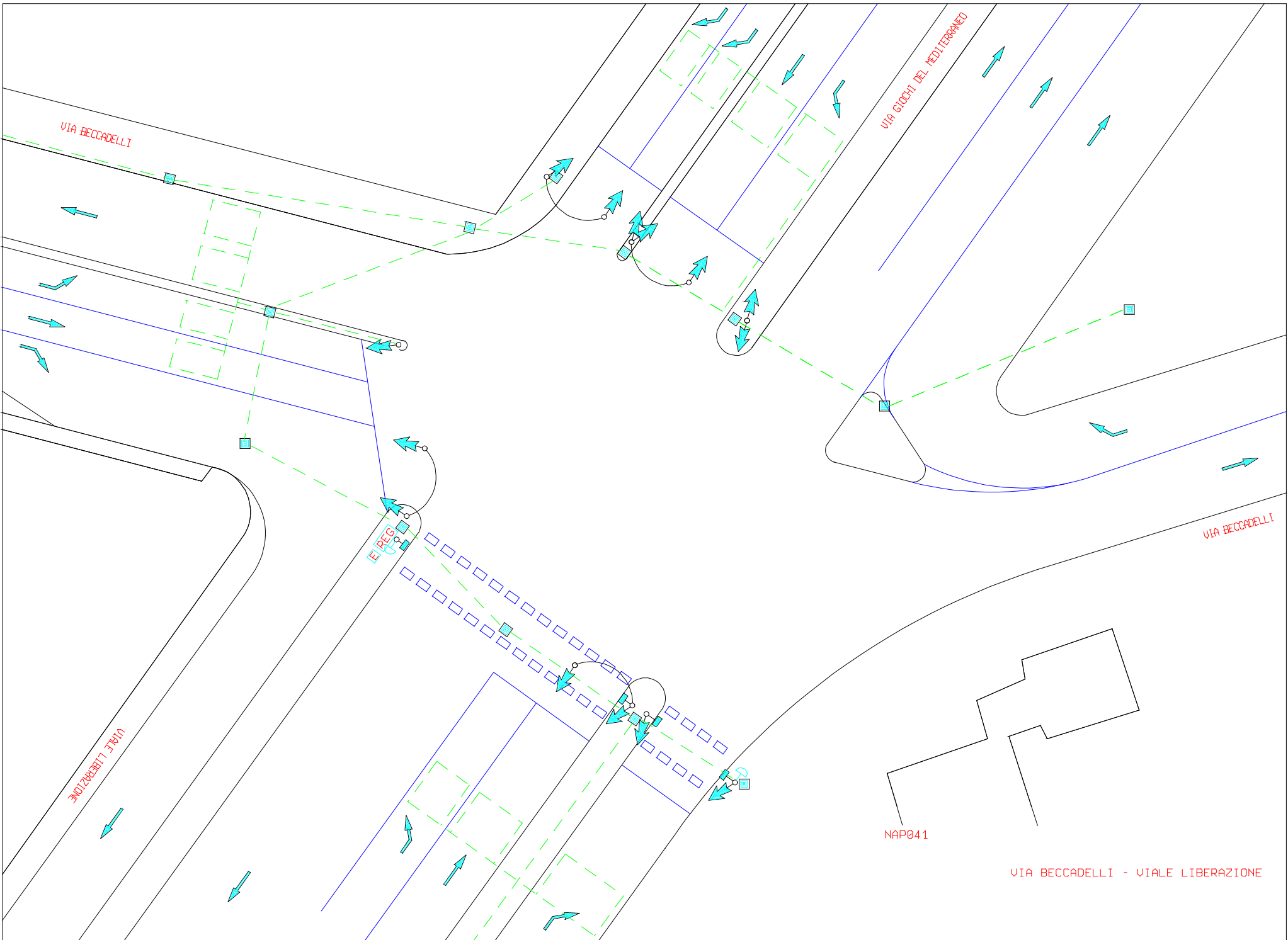
VIA NUOVA AGRANO

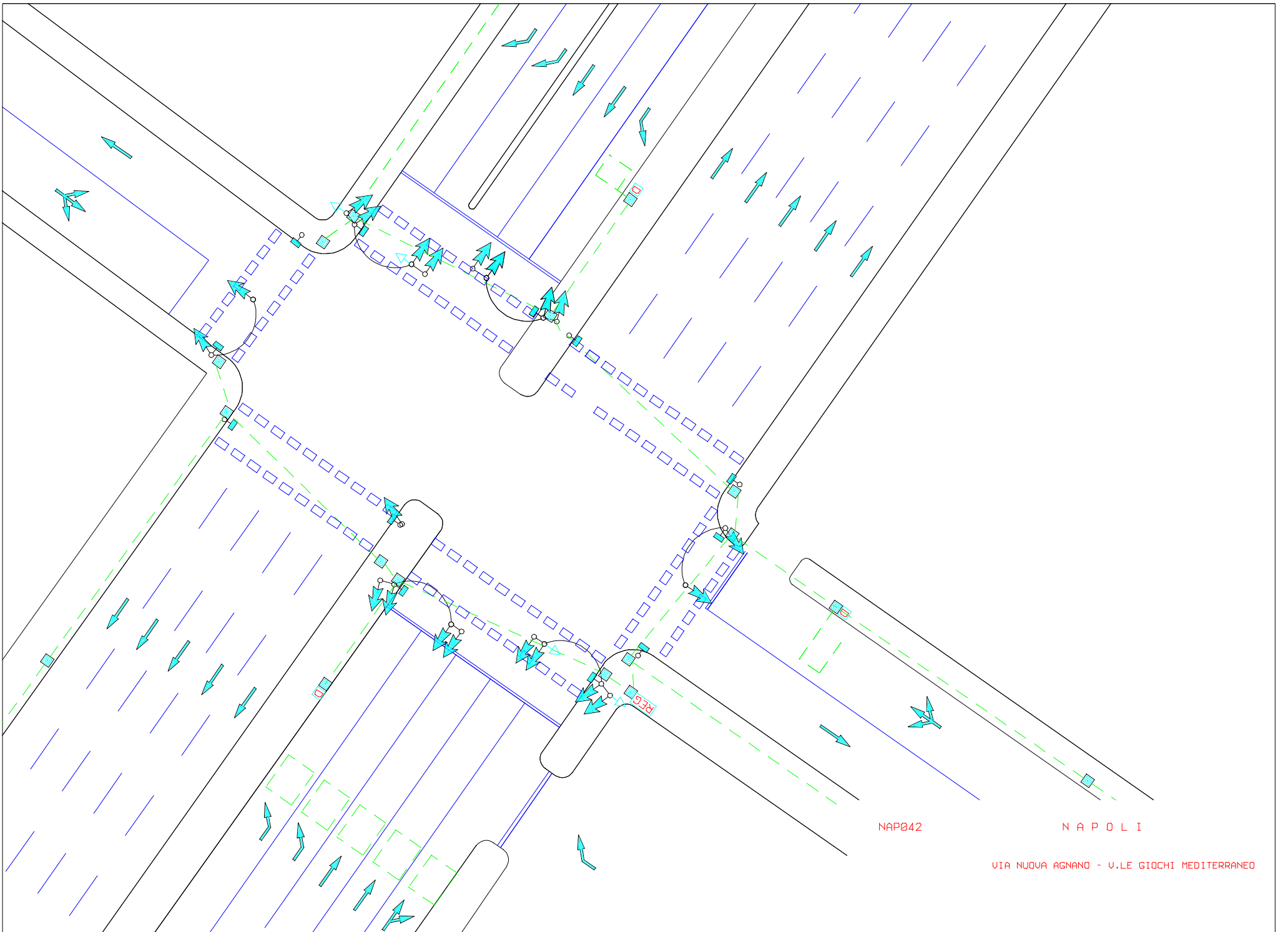
VIA J. F. KENNEDY

VIALE KENNEDY - VIA NUOVA AGRANO

NAP040

REG.





NAP042

NAPOLI

VIA NUOVA AGNANO - U.LE GIOCHI MEDITERRANEO

PARCO DELLE ROSE

Distributore Carburante

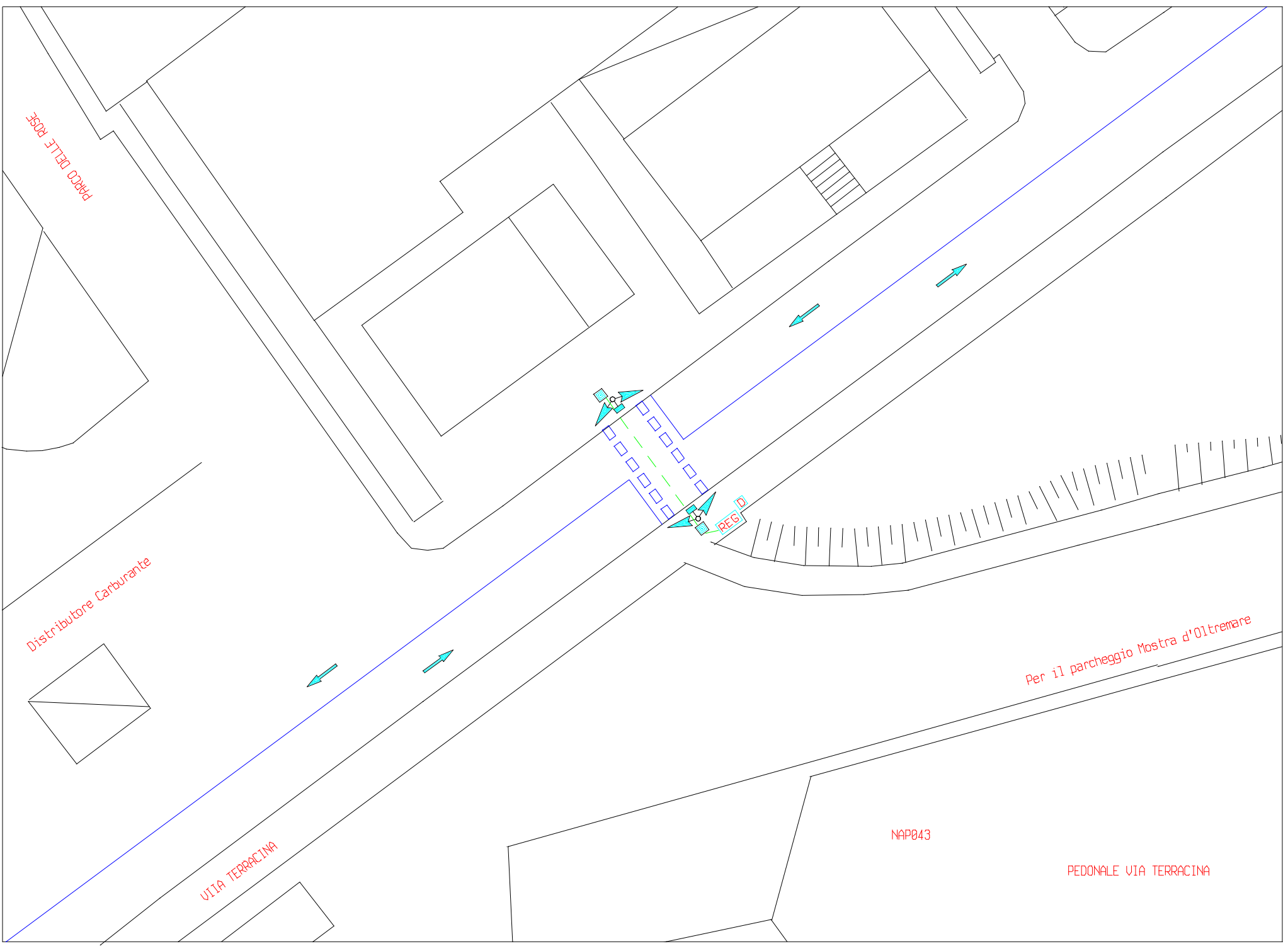
VIA TERRACINA

REG. D

NAP043

PEDONALE VIA TERRACINA

Per il parcheggio Mostra d'Oltremare



VIA MARCONI

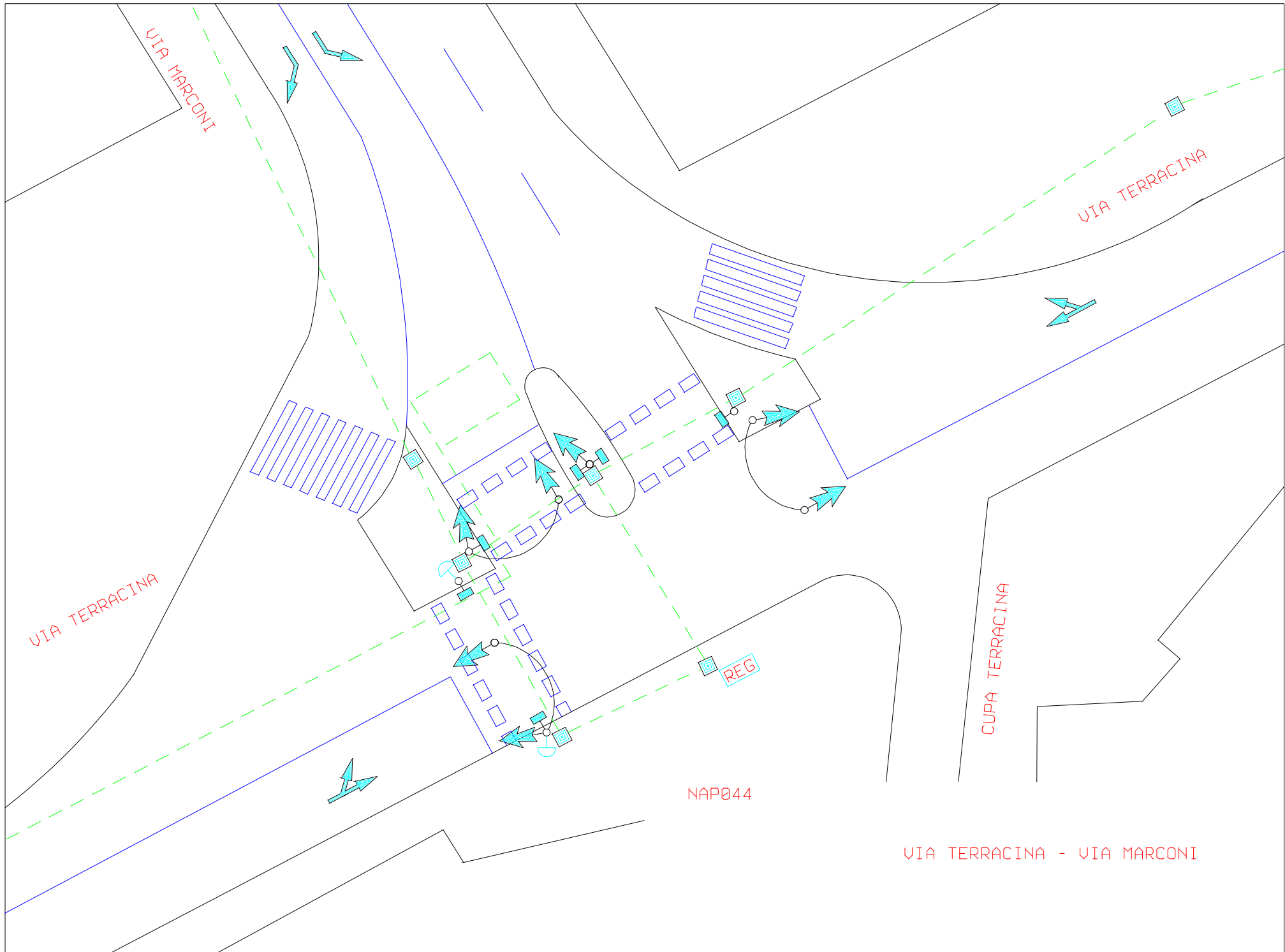
VIA TERRACINA

VIA TERRACINA

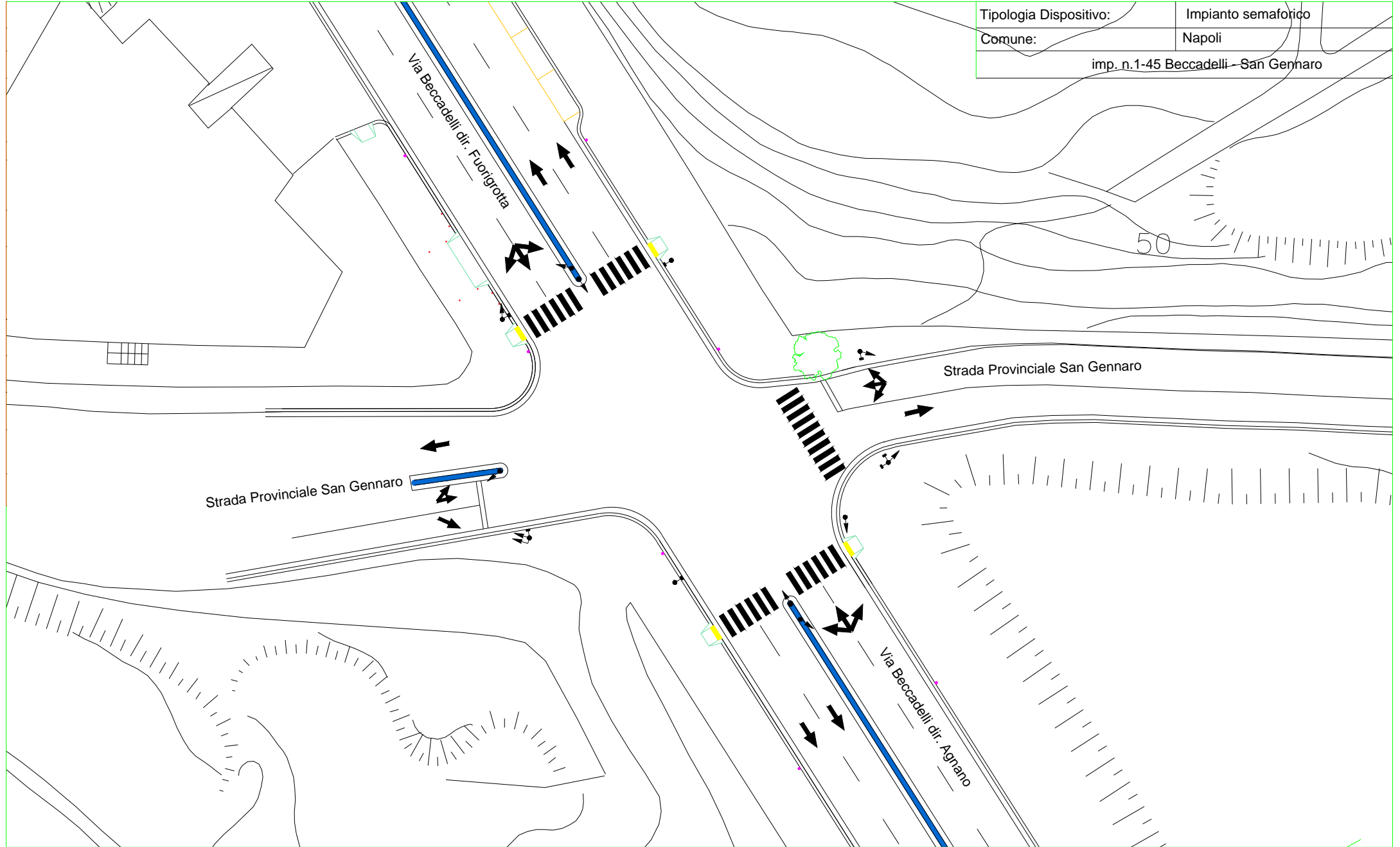
CUPA TERRACINA

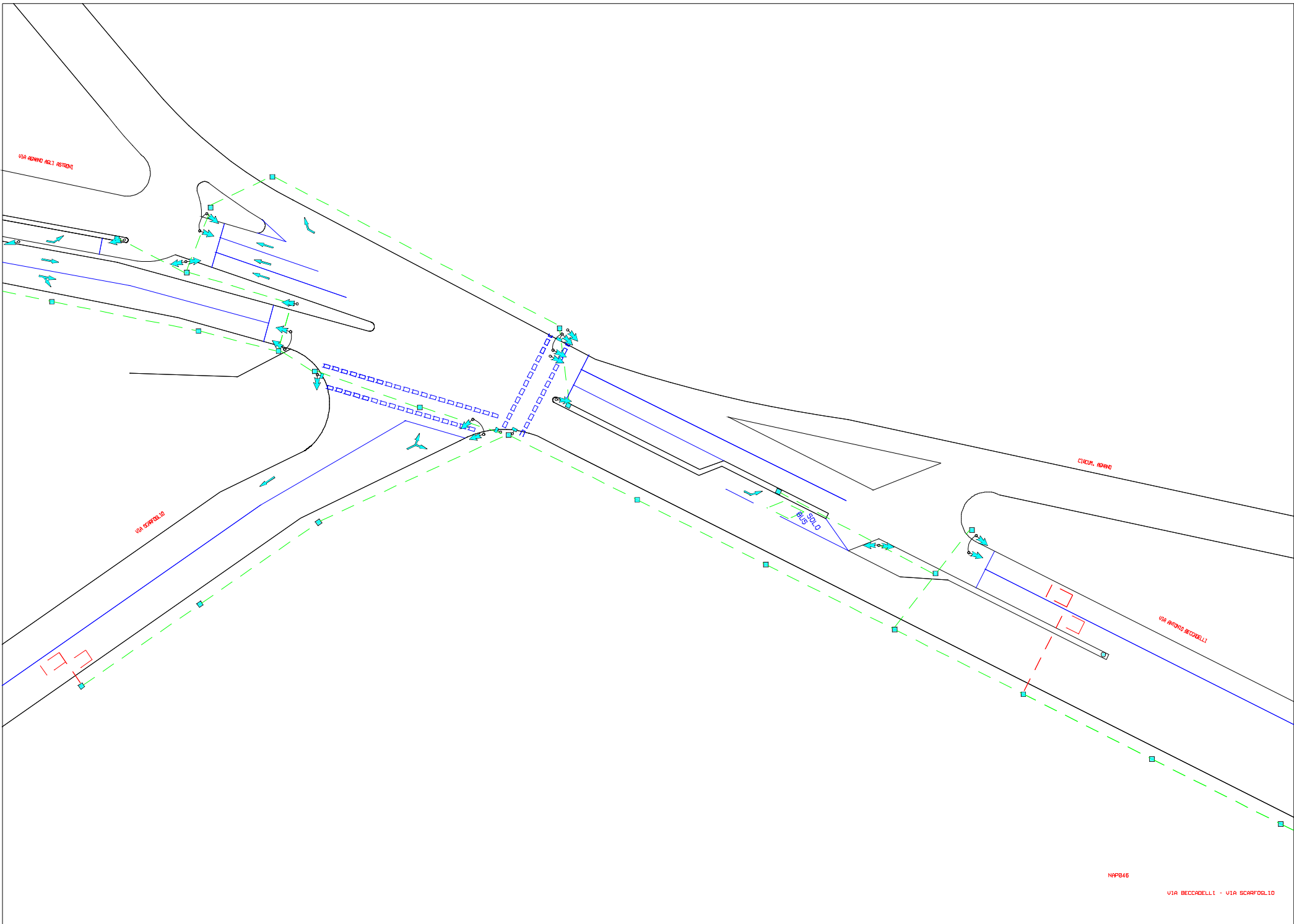
NAP044

VIA TERRACINA - VIA MARCONI



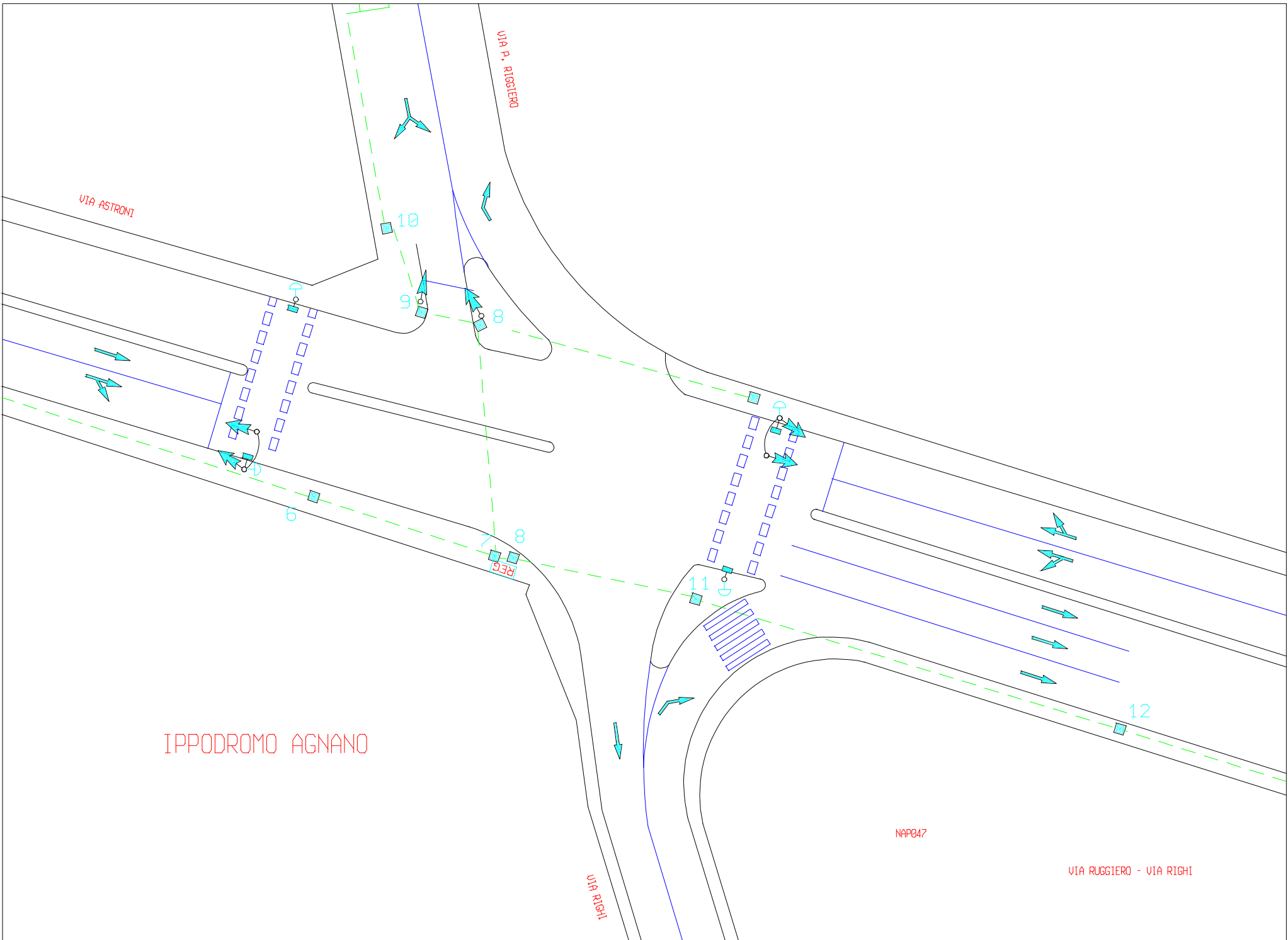
Tipologia Dispositivo:	Impianto semaforico
Comune:	Napoli
imp. n.1-45 Beccadelli - San Gennaro	





NAP846

VIA BECCADELLI - VIA SCARFOLIO



VIA ASTRONI

VIA P. RUGGIERO

IPPODROMO AGNANO

VIA RIGHI

NAP047

VIA RUGGIERO - VIA RIGHI

10

9

8

6

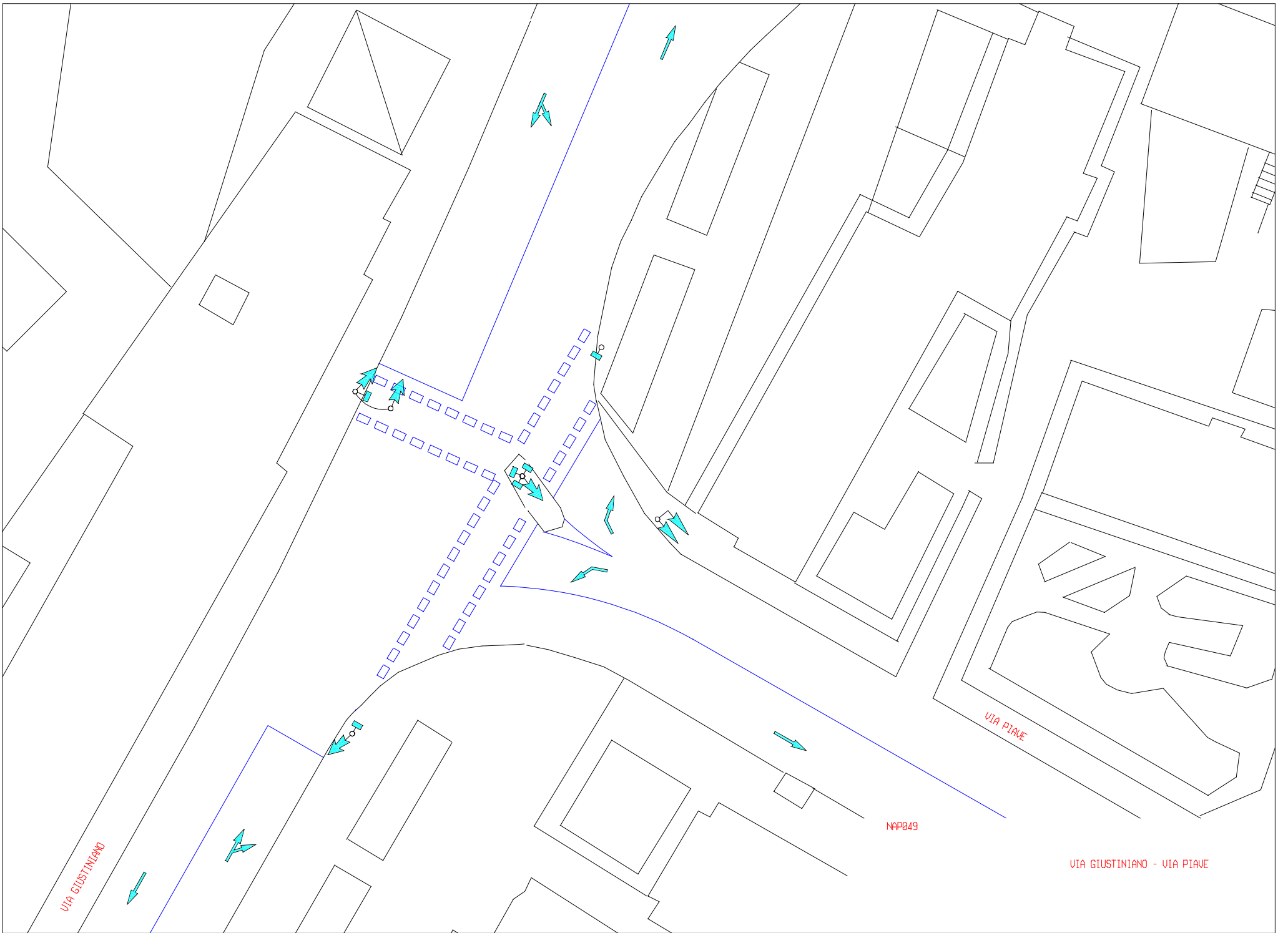
7

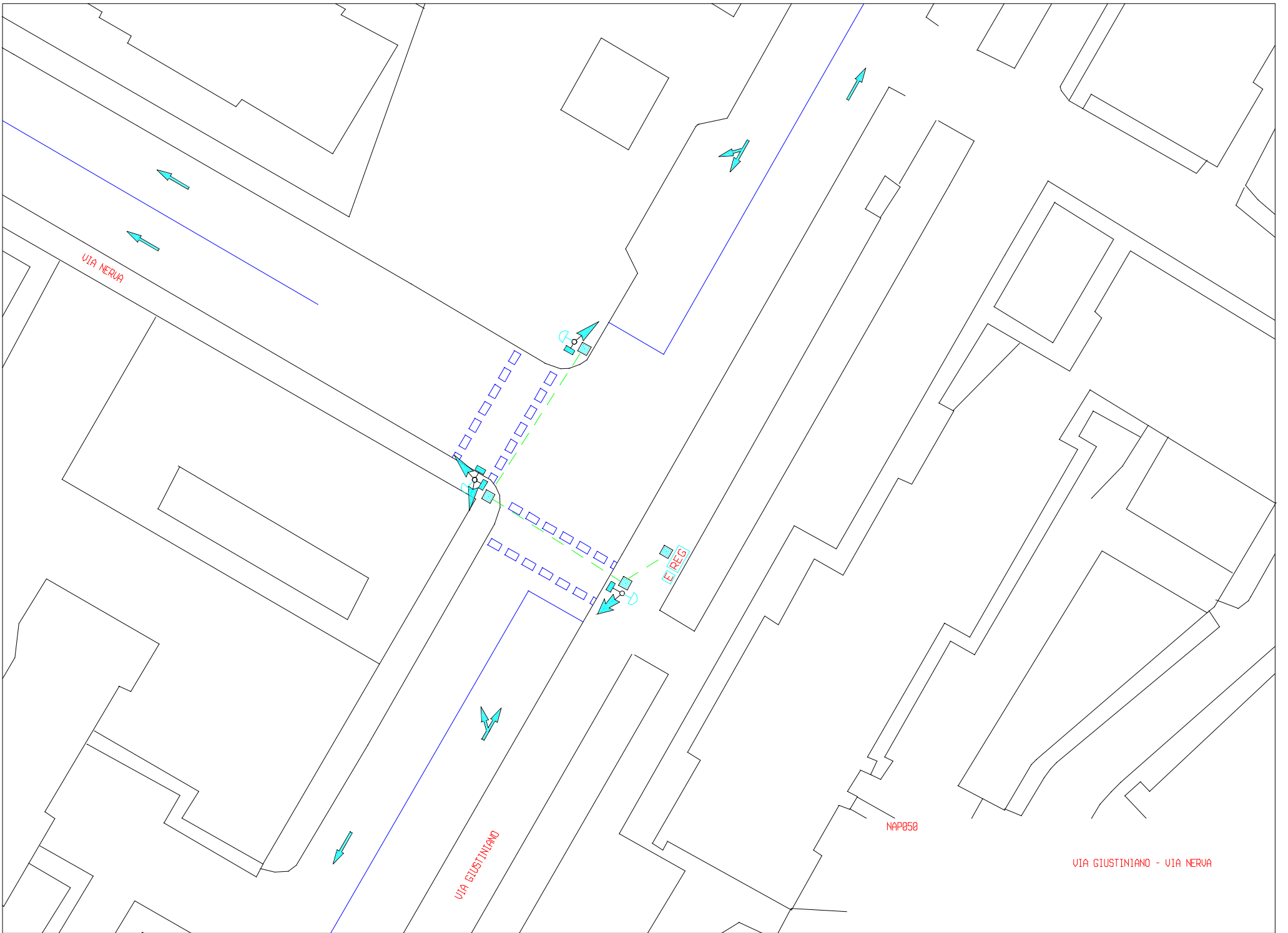
8

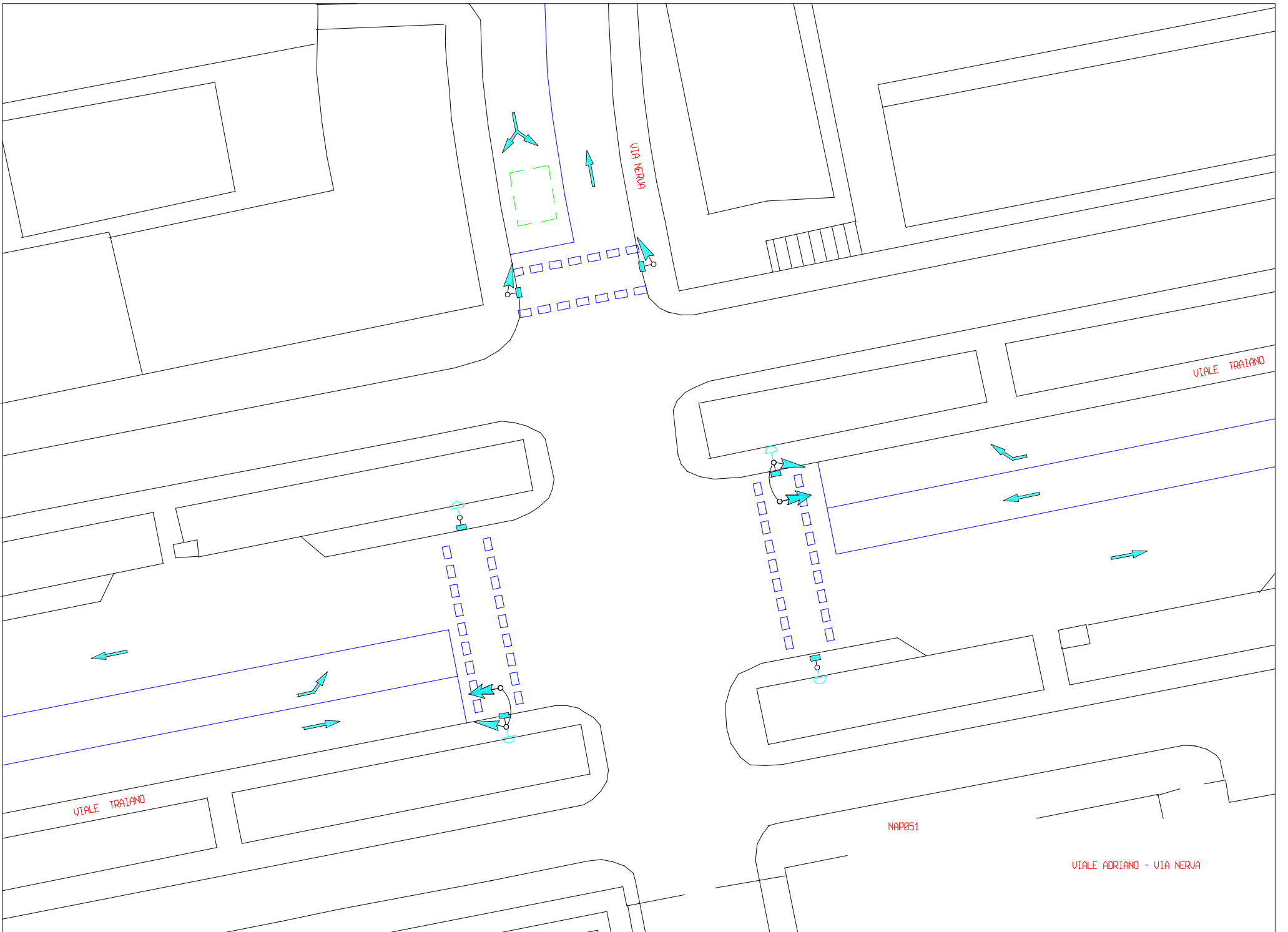
REG.

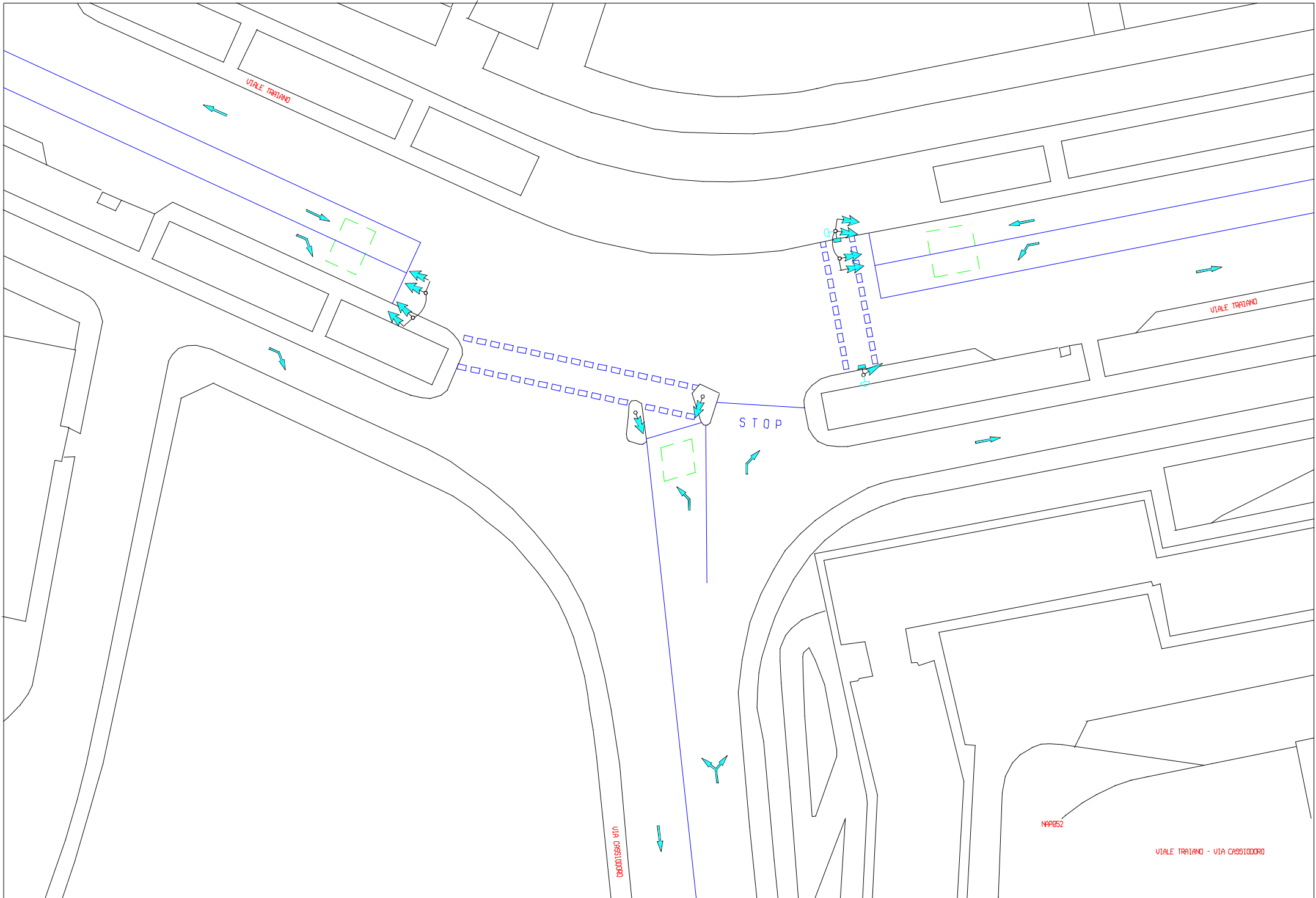
11

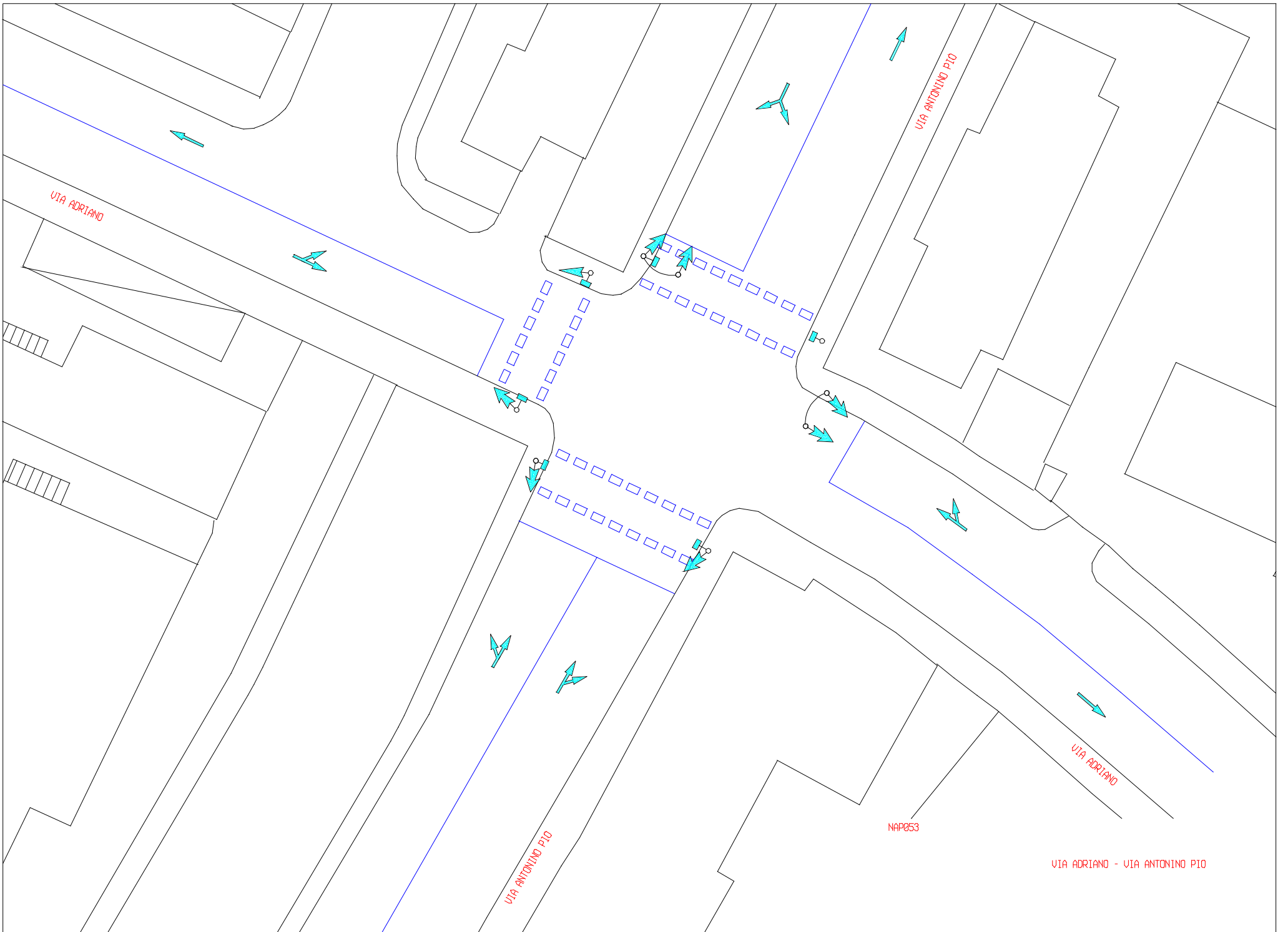
12

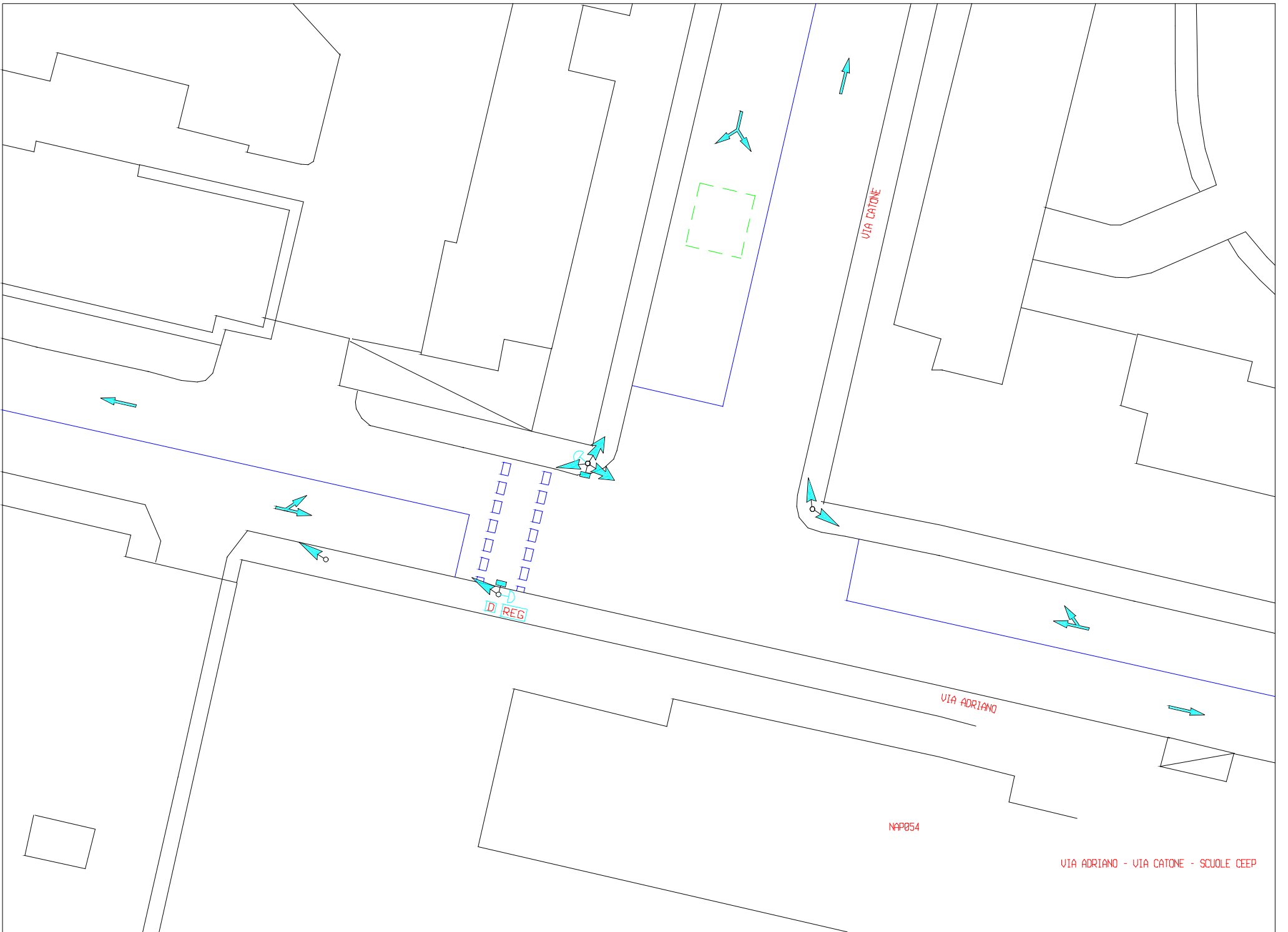


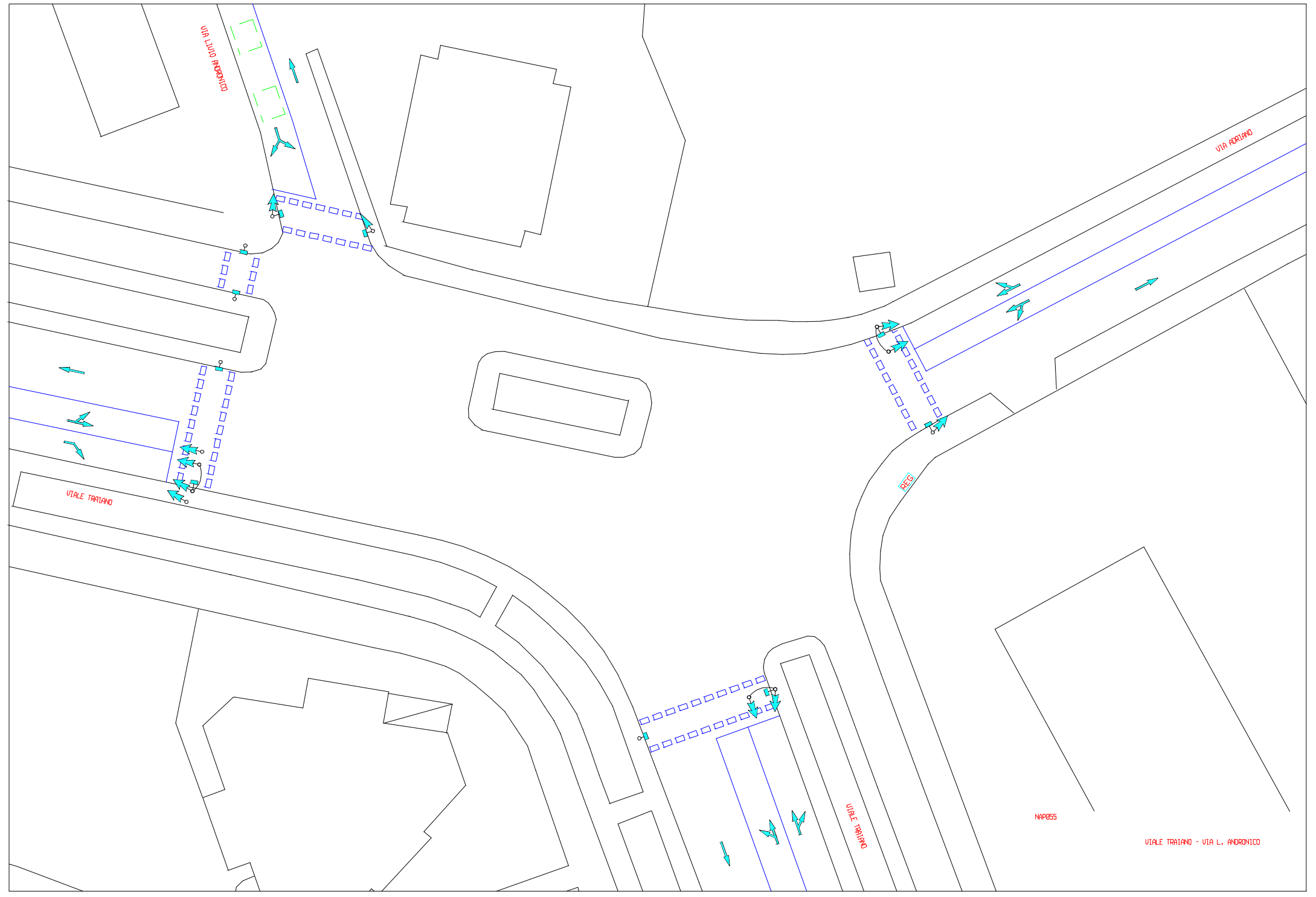












VIA LUDOVICO

VIA FERDINANDO

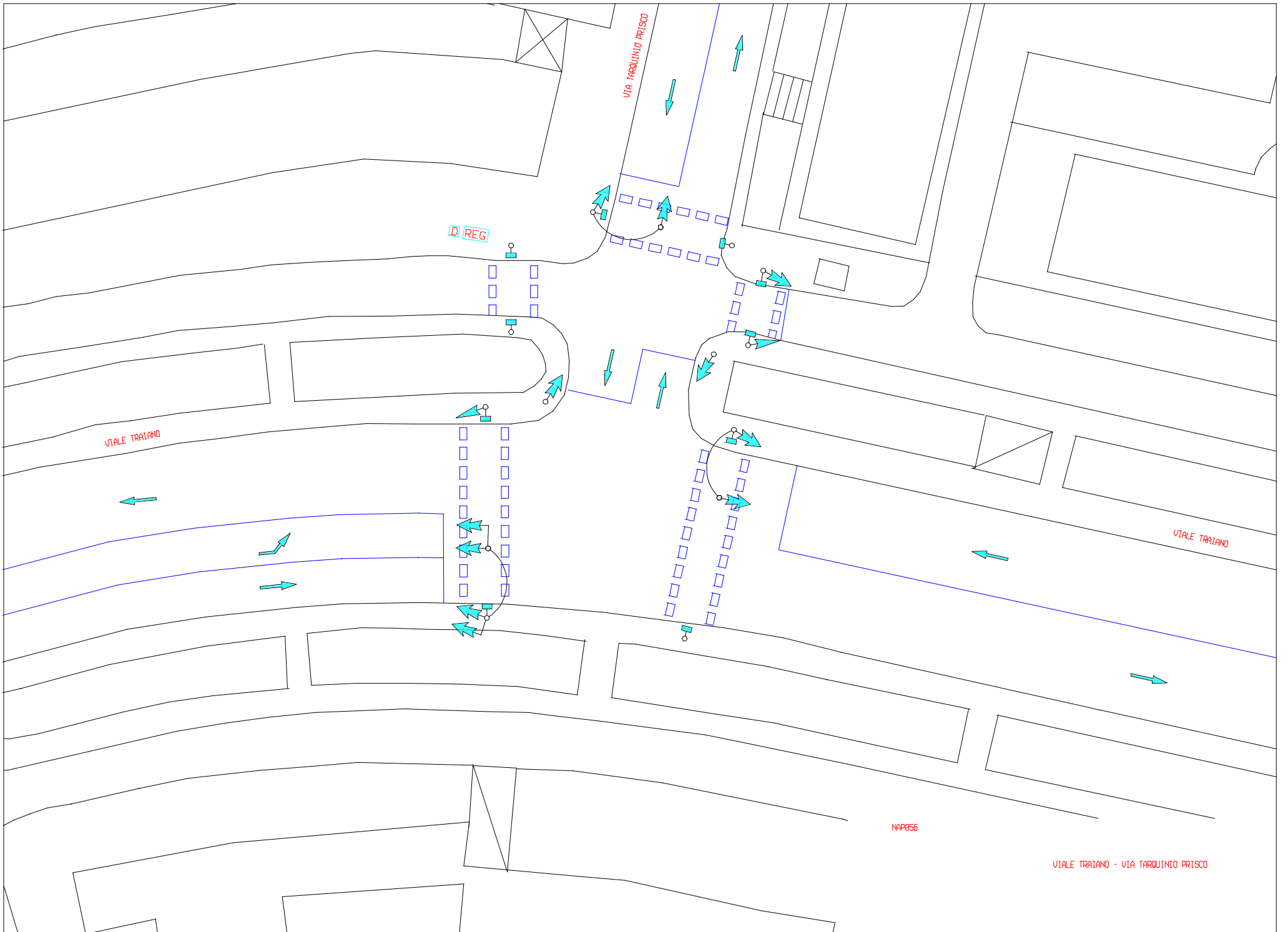
VIALE TRIANO

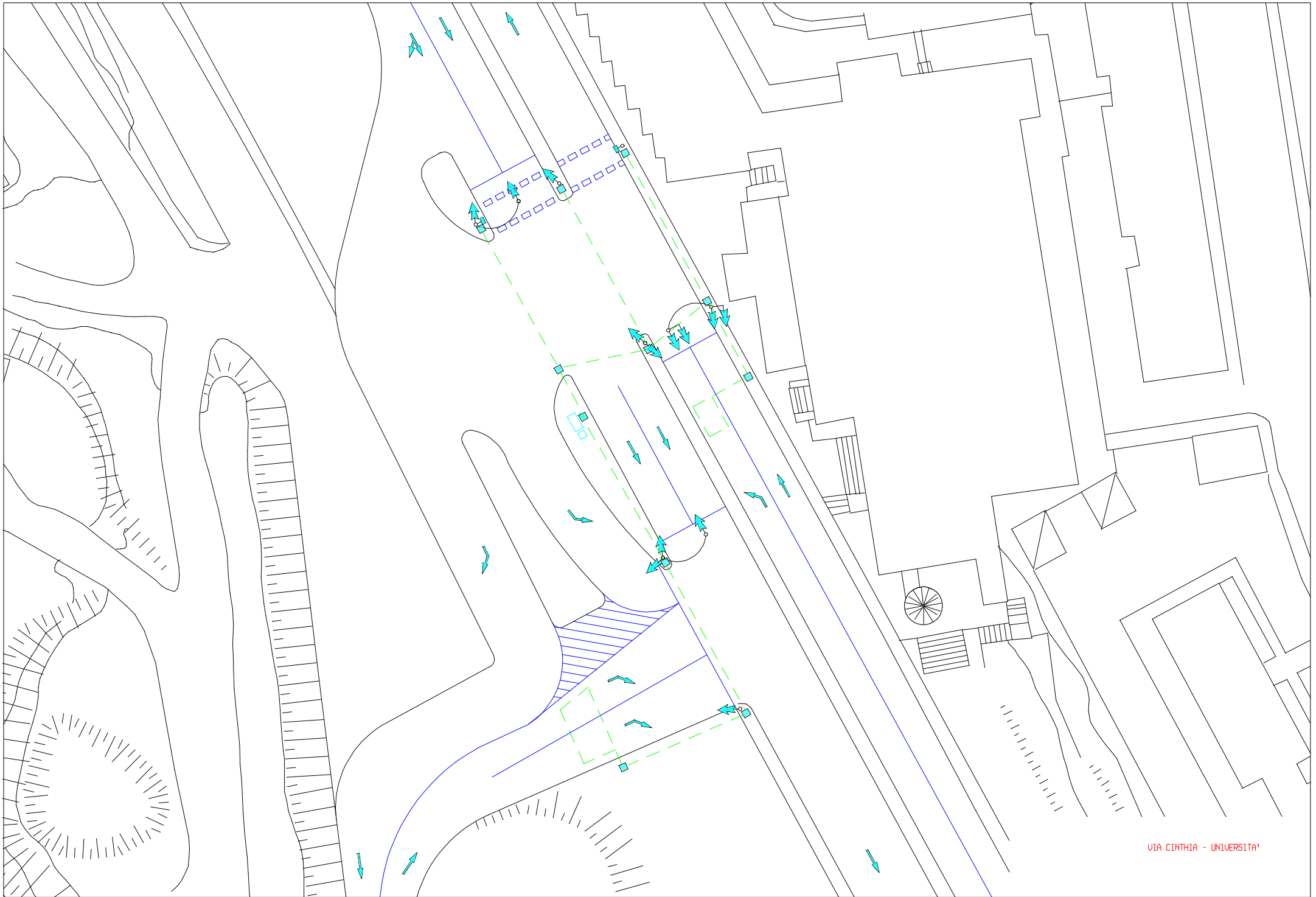
REG.

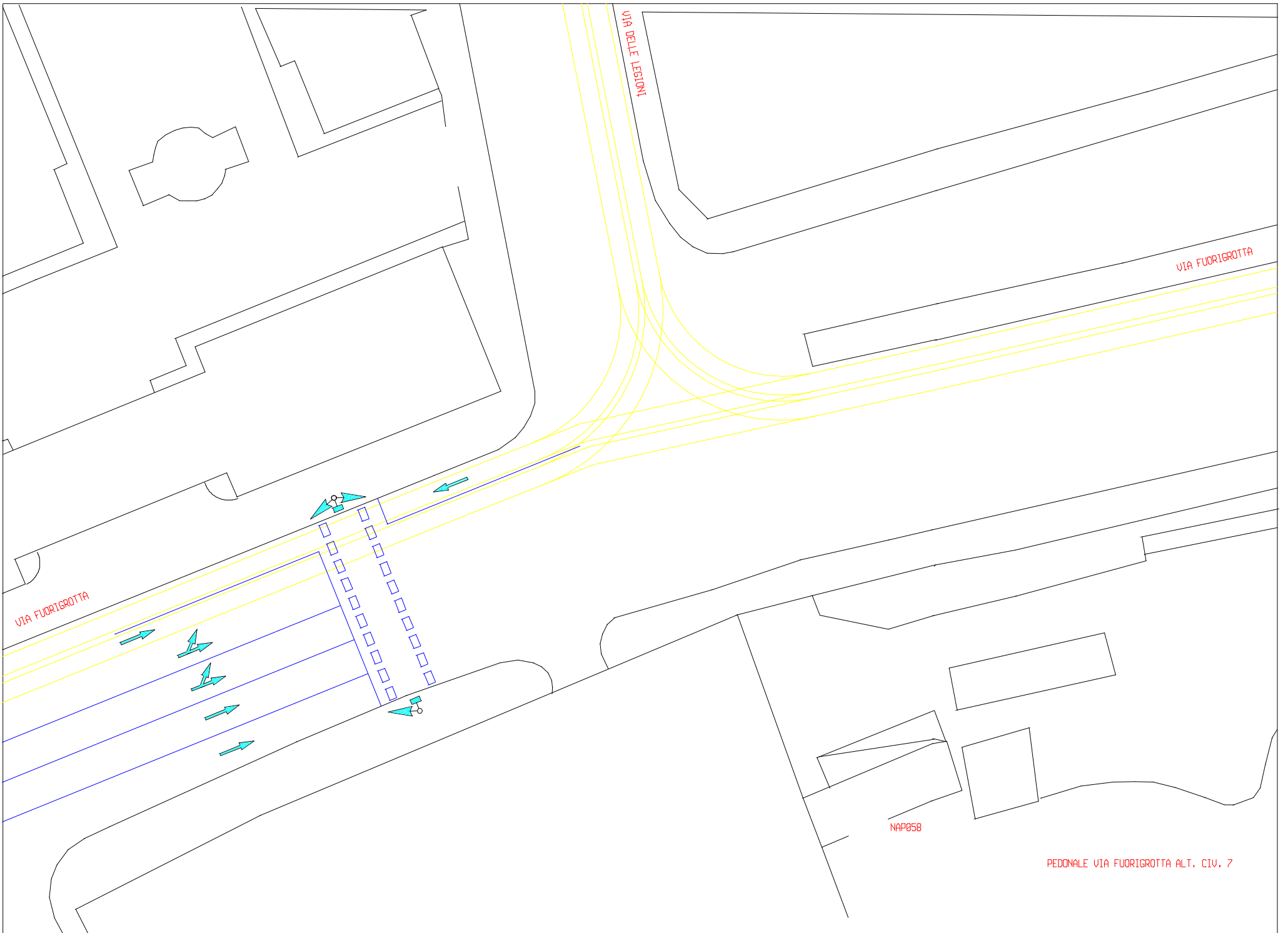
VIA F. FERDINANDO

NAP855

VIALE TRIANO - VIA L. ANDRONICO







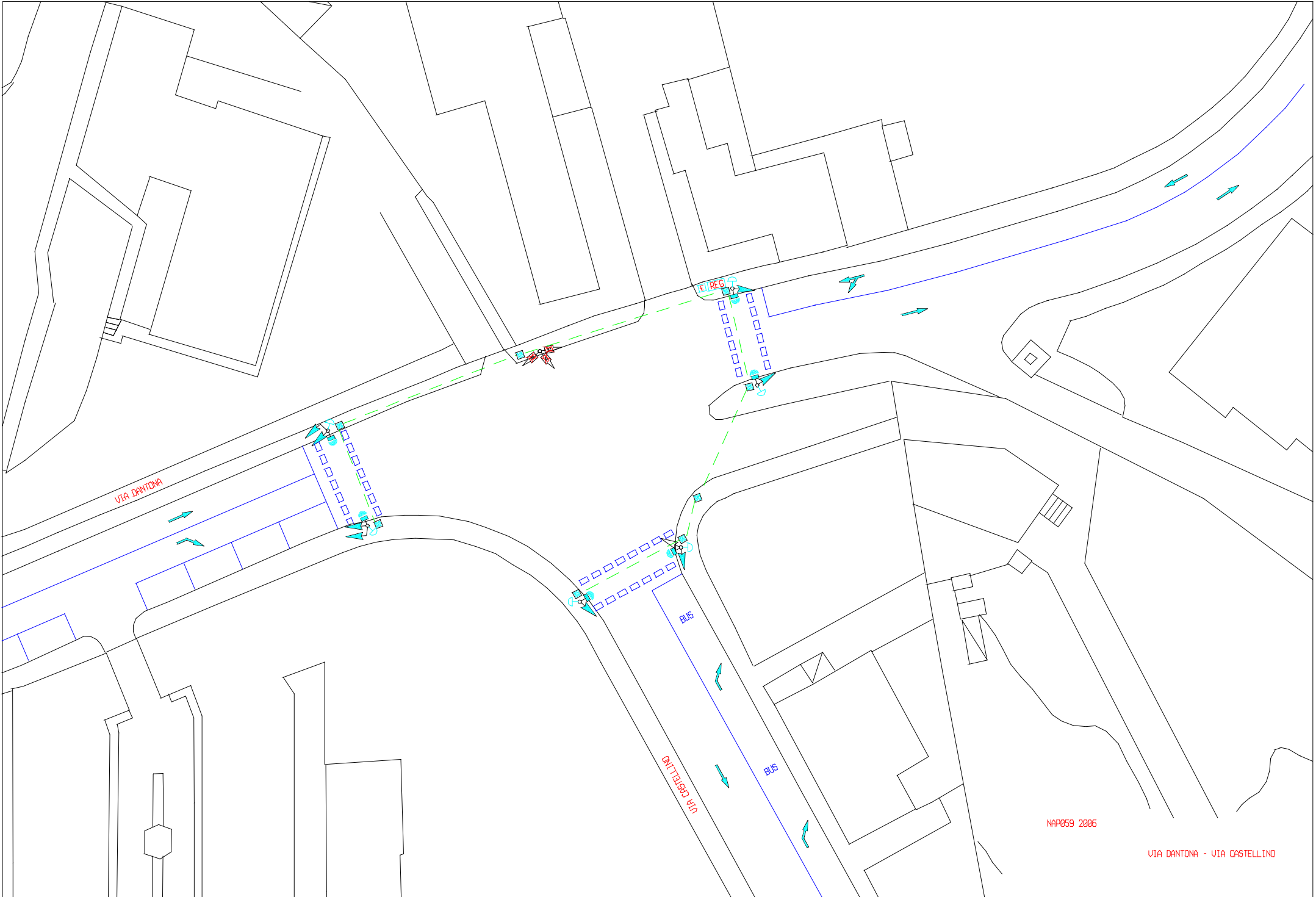
VIA FUORIGROTTA

VIA DELLE LEGIONI

VIA FUORIGROTTA

NAP058

PEDONALE VIA FUORIGROTTA ALT. CIV. 7



VIA DANTONA

E. REG.

VIA CASTELLINO

BUS

BUS

NAP059 2006

VIA DANTONA - VIA CASTELLINO

VIALE COLLI AMINEI

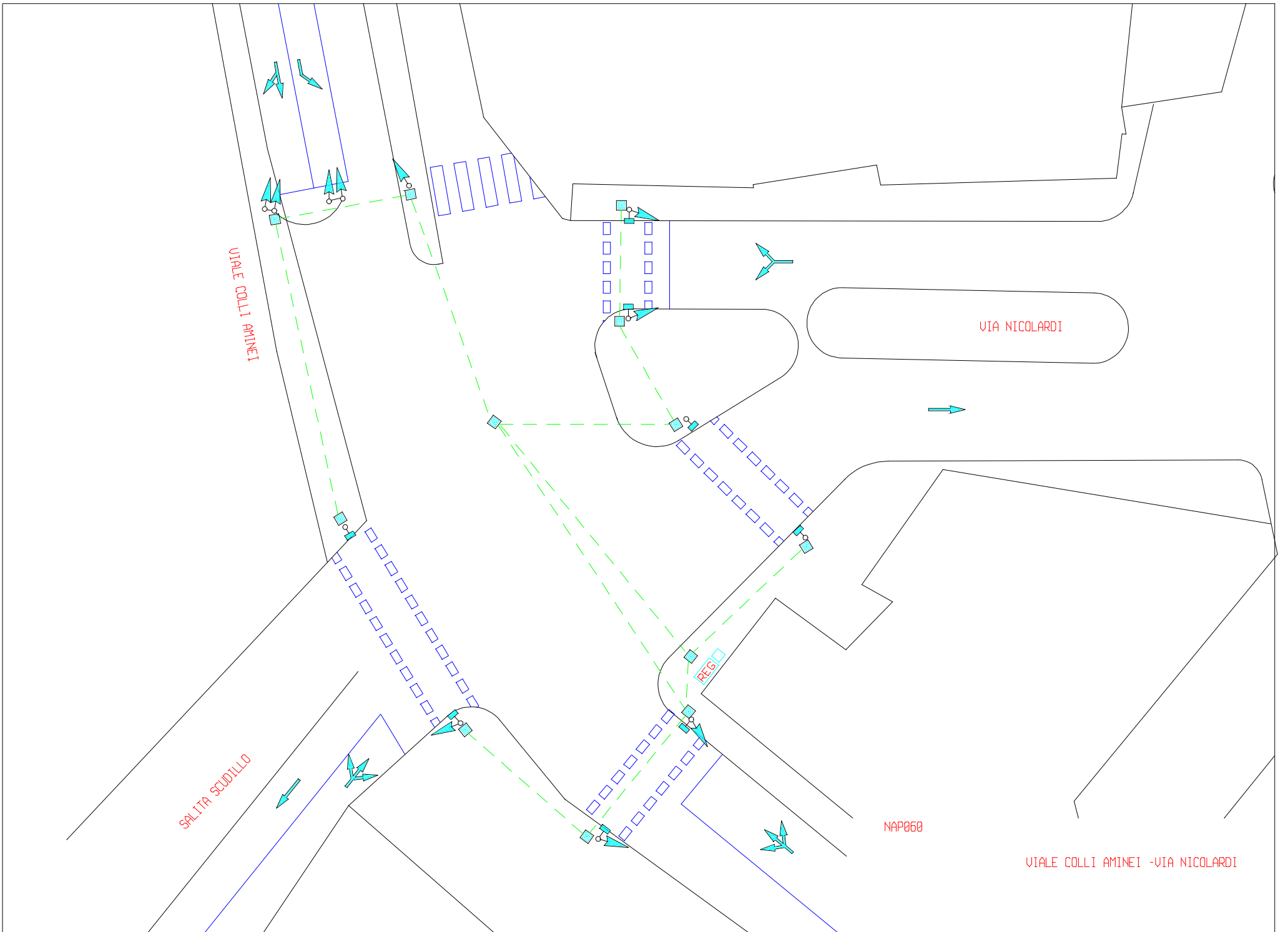
SALITA SCUDDILLO

VIA NICOLARDI

REGO

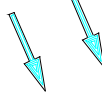
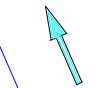
NAP060

VIALE COLLI AMINEI - VIA NICOLARDI

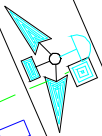
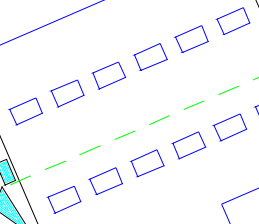
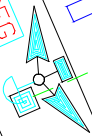


VIA PIETRO CASTELLINO

VIA L. PEROSI



REG



NAP061



PEDONALE VIA PIETRO CASTELLINO CIV. 77

STRADA PRIVATA

VIA PIETRO CASTELLINO



BUS TAXI



REGI

BUS TAXI



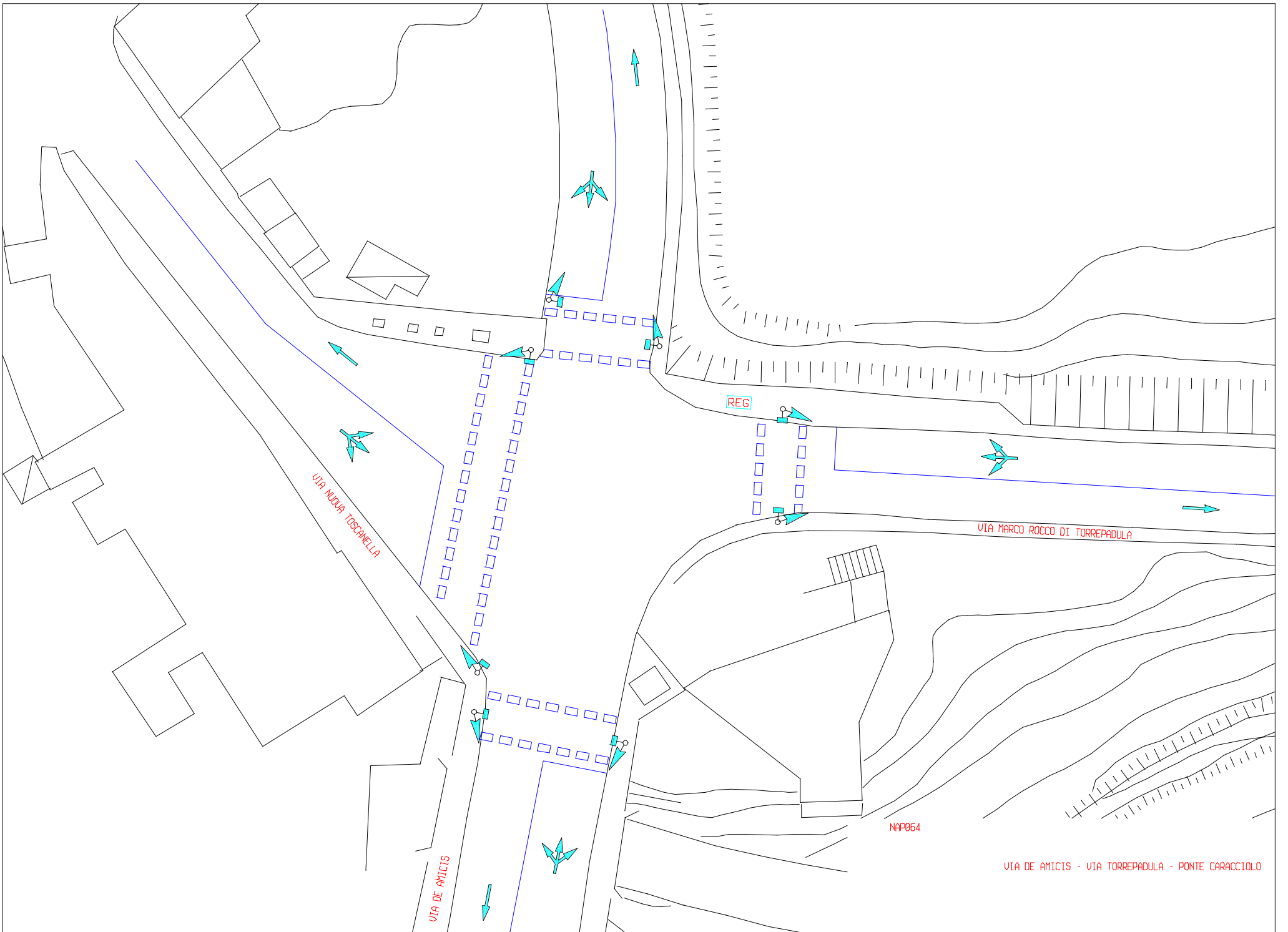
VIA PIETRO CASTELLINO

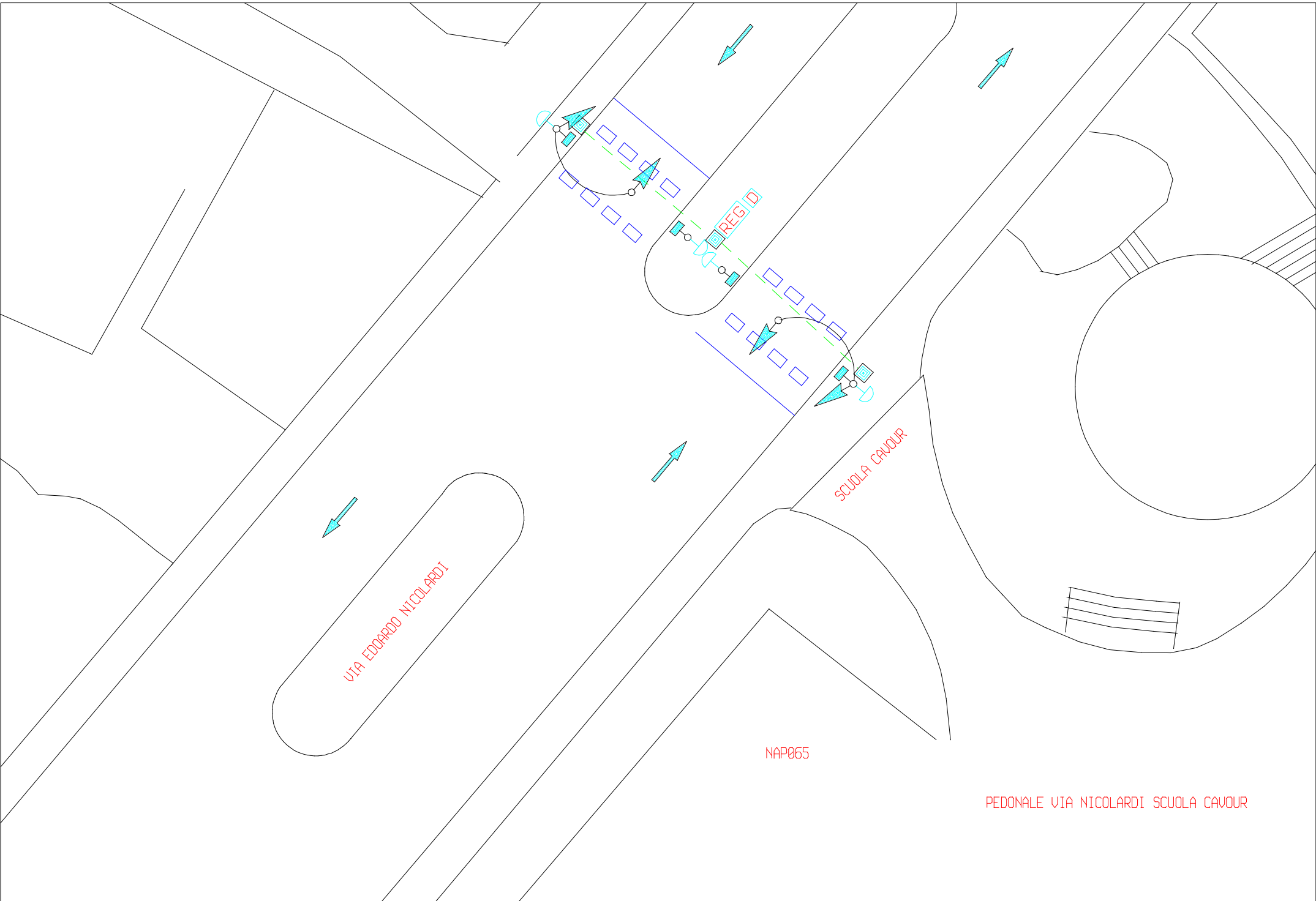


VIA MONTEDONZELLI

NAP062

PEDONALE VIA CASTELLINO CIV. 141





VIA EDUARDO NICOLARDI

SCUOLA CAVOUR

REG ID

NAP065

PEDONALE VIA NICOLARDI SCUOLA CAVOUR

VIALE DEI PINI

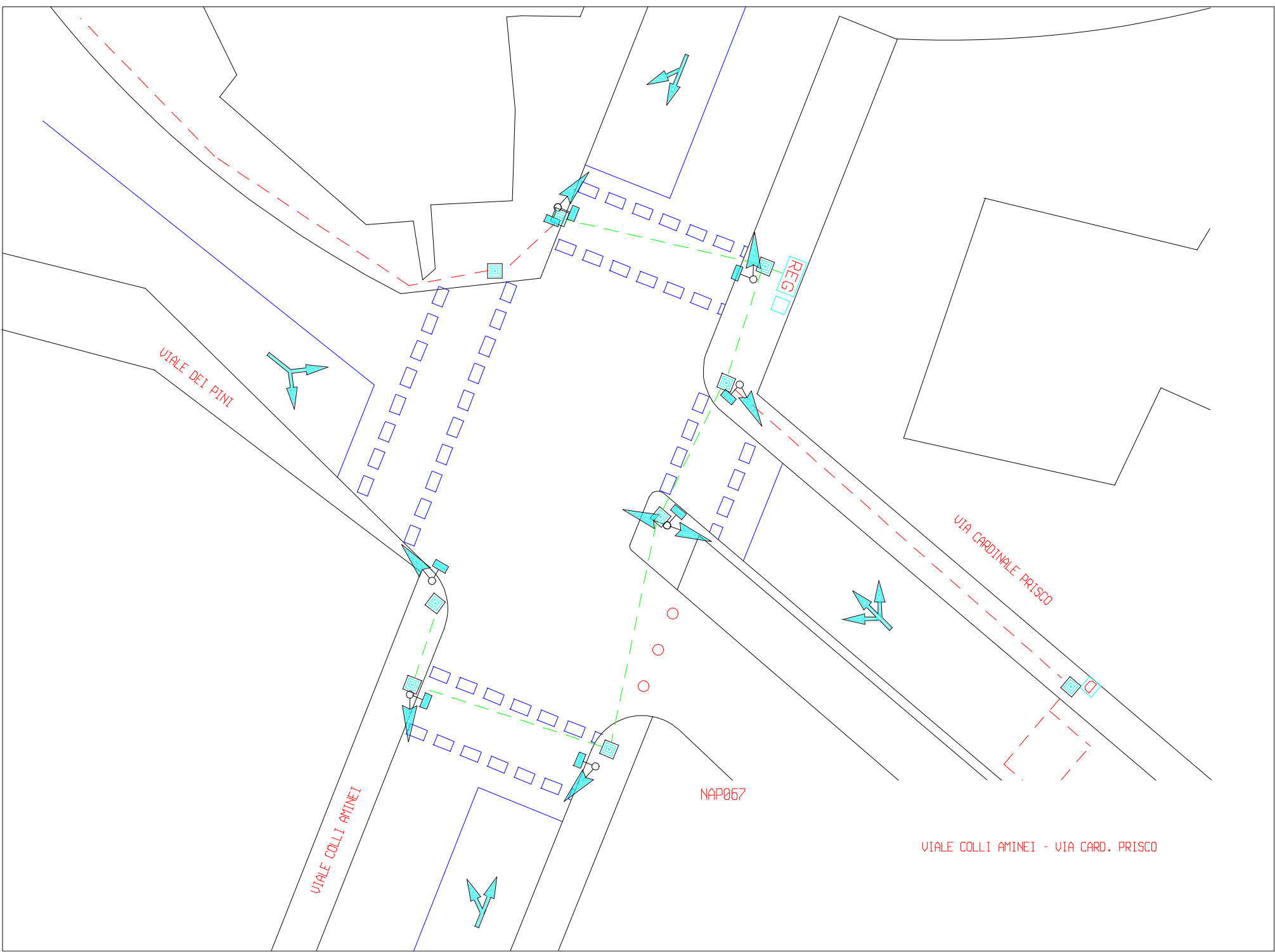
VIALE COLLI AMINEI

NAP067

VIA CARDINALE PRISCO

VIALE COLLI AMINEI - VIA CARD. PRISCO

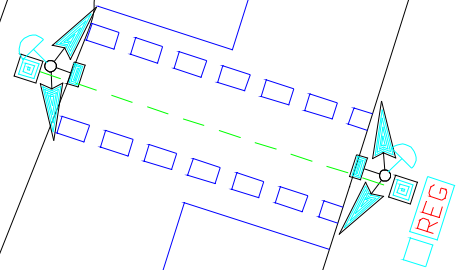
REG. I

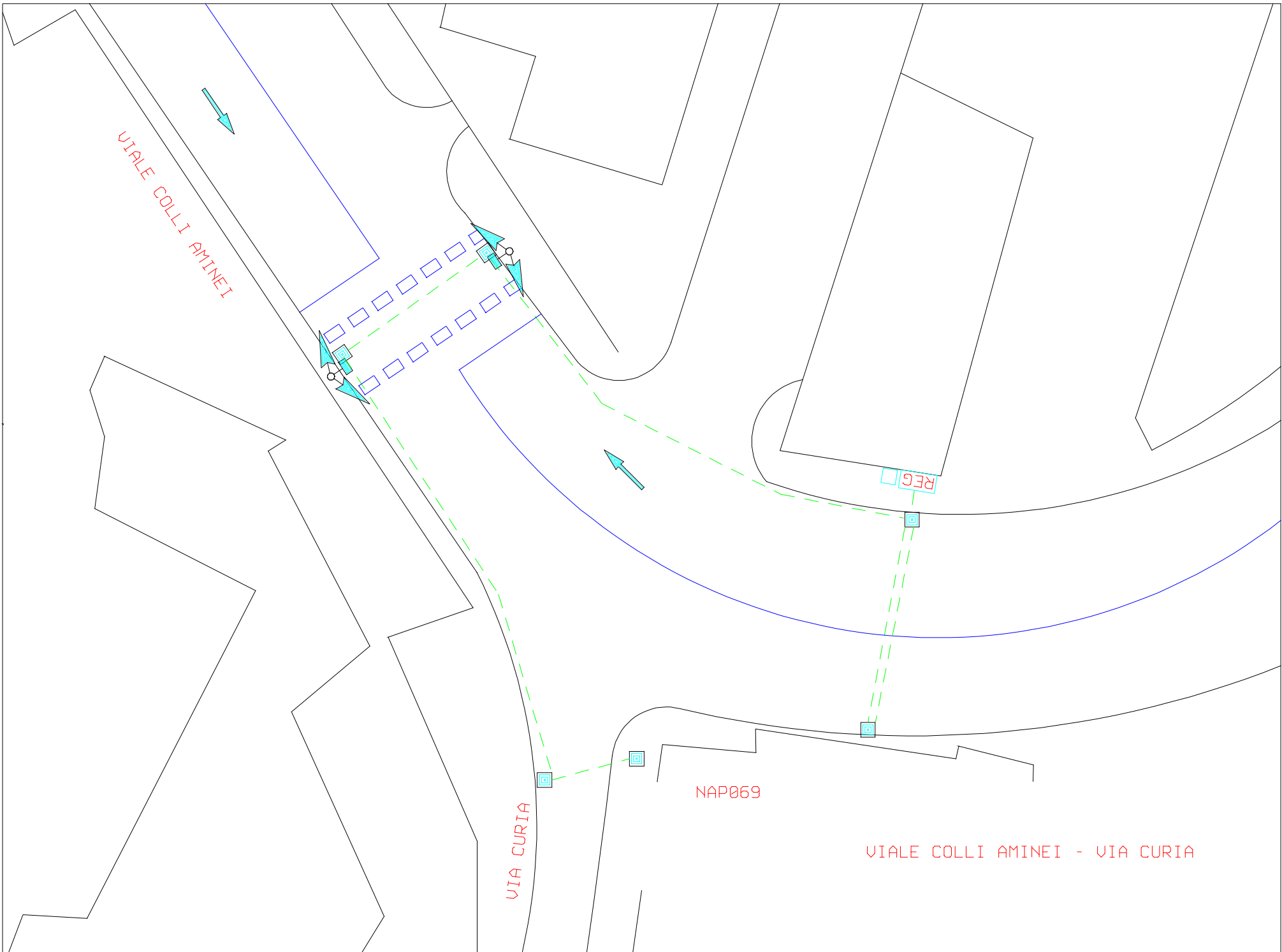


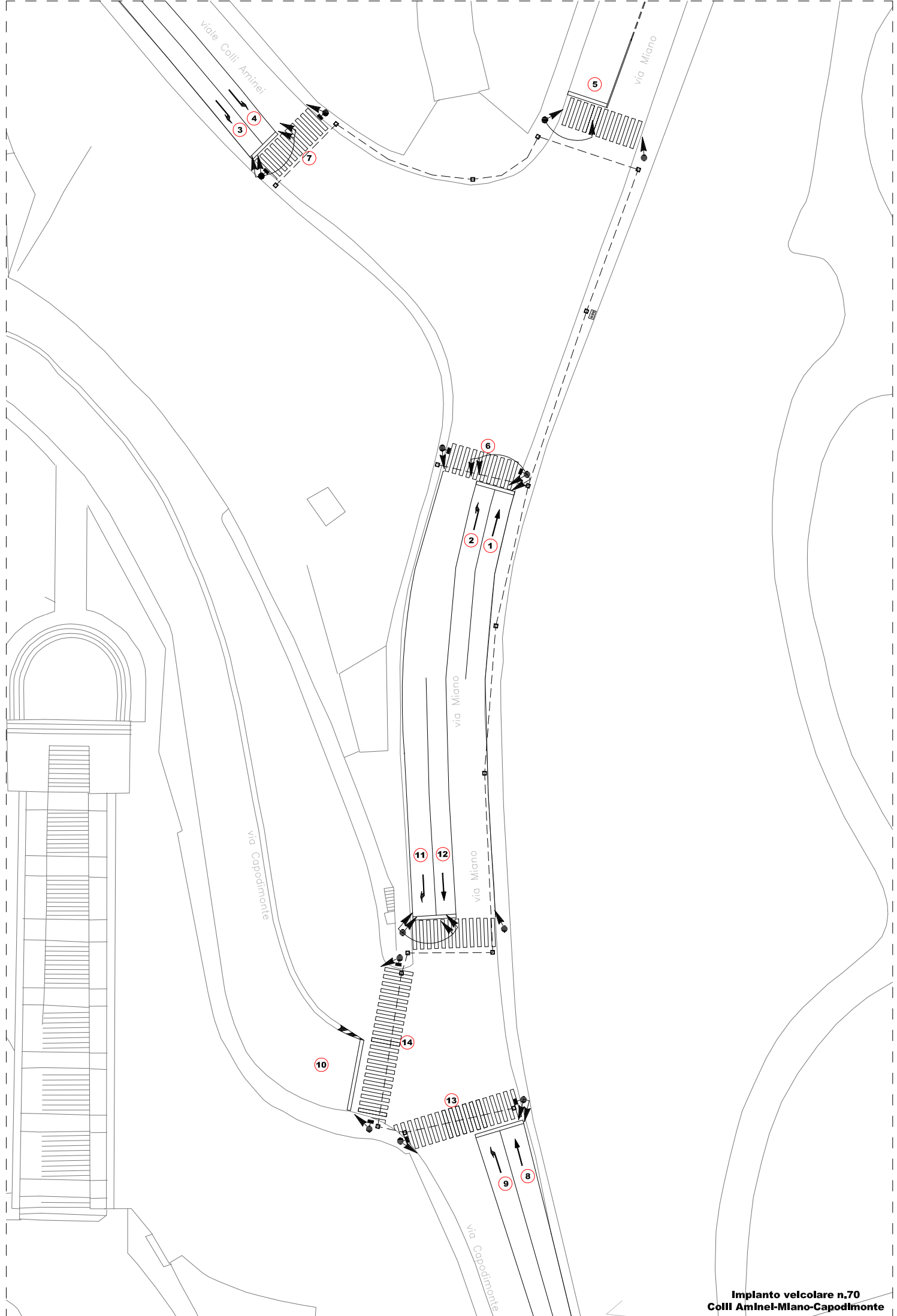
VIALE COLLI AMINEI

NAP068

VIALE COLLI AMINEI - P.P. SCUOLA







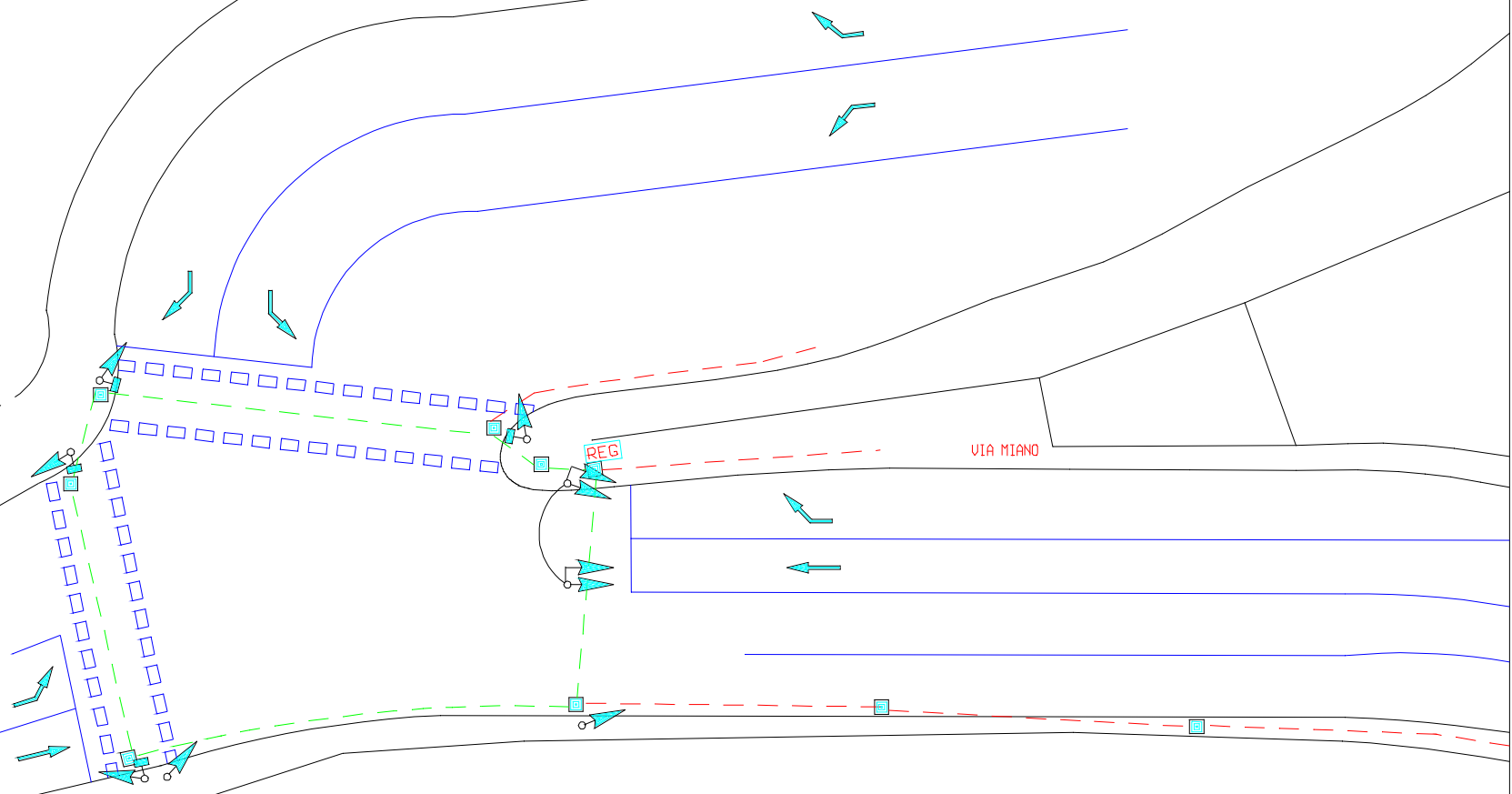
VIA DI CAPODIMONTE

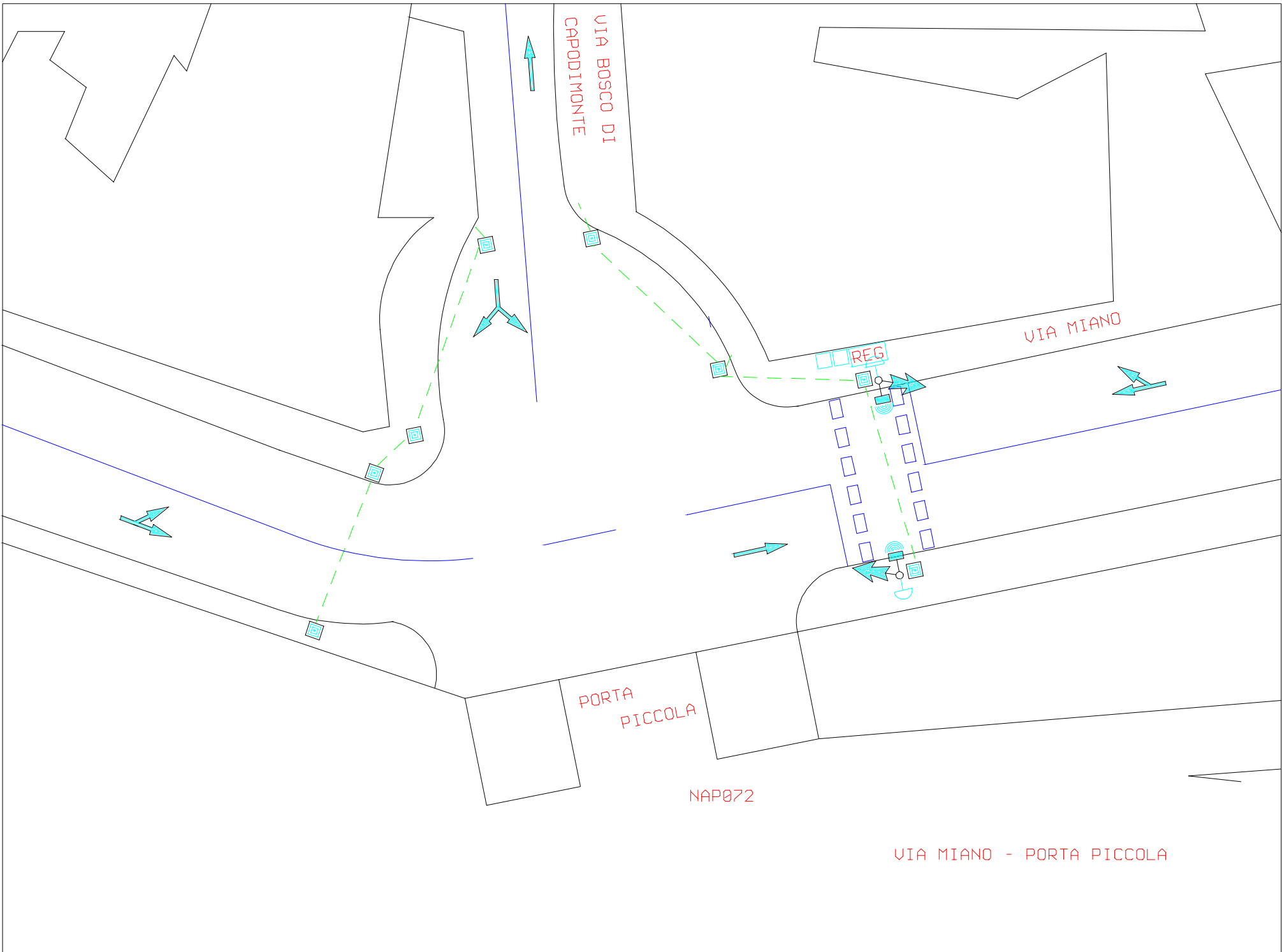
VIA MIANO

REG

NAP071

VIA MIANO - VIA CAPODIMONTE





VIA NUOVA SAN ROCCO

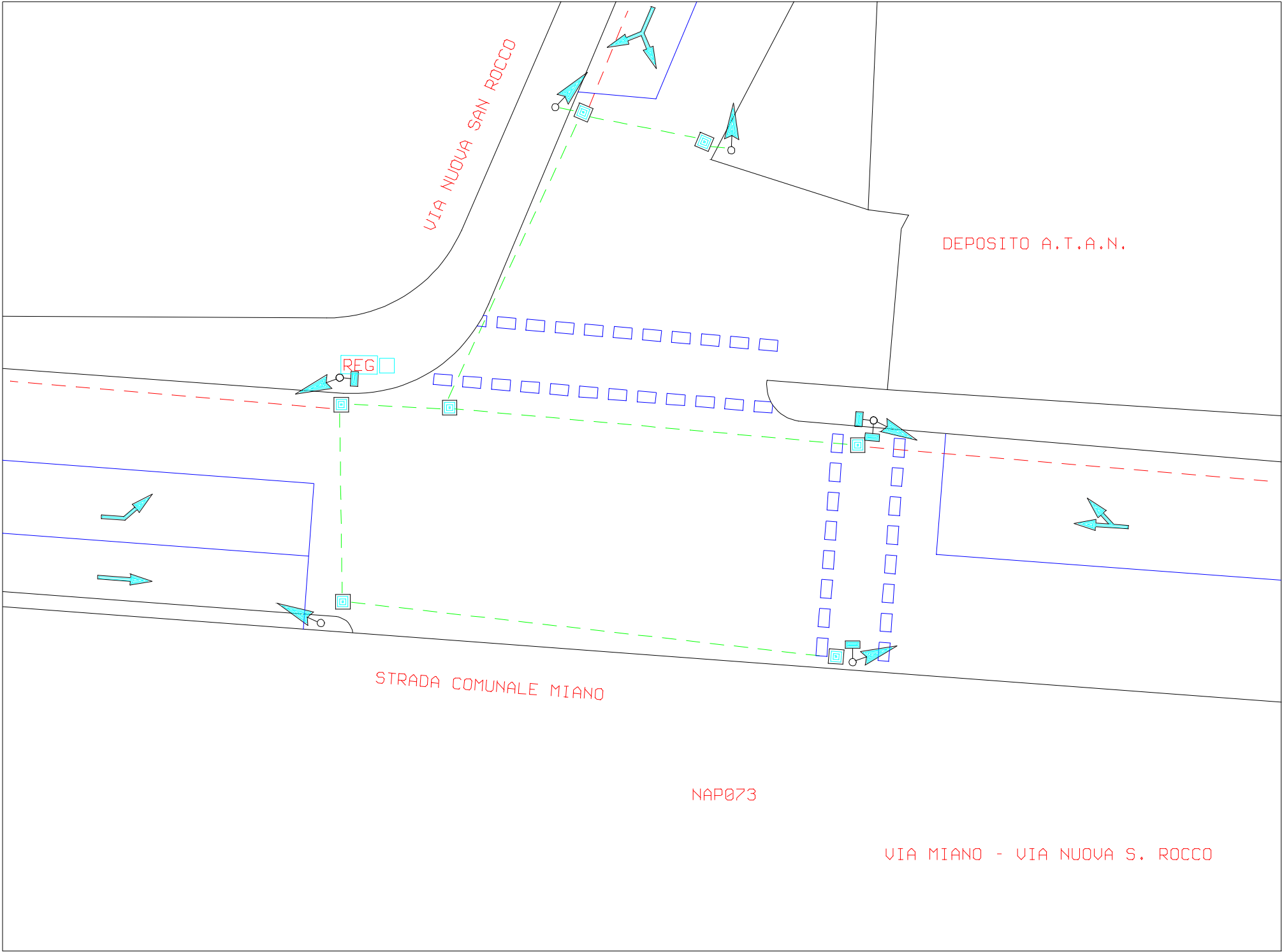
DEPOSITO A.T.A.N.

REG

STRADA COMUNALE MIANO

NAP073

VIA MIANO - VIA NUOVA S. ROCCO



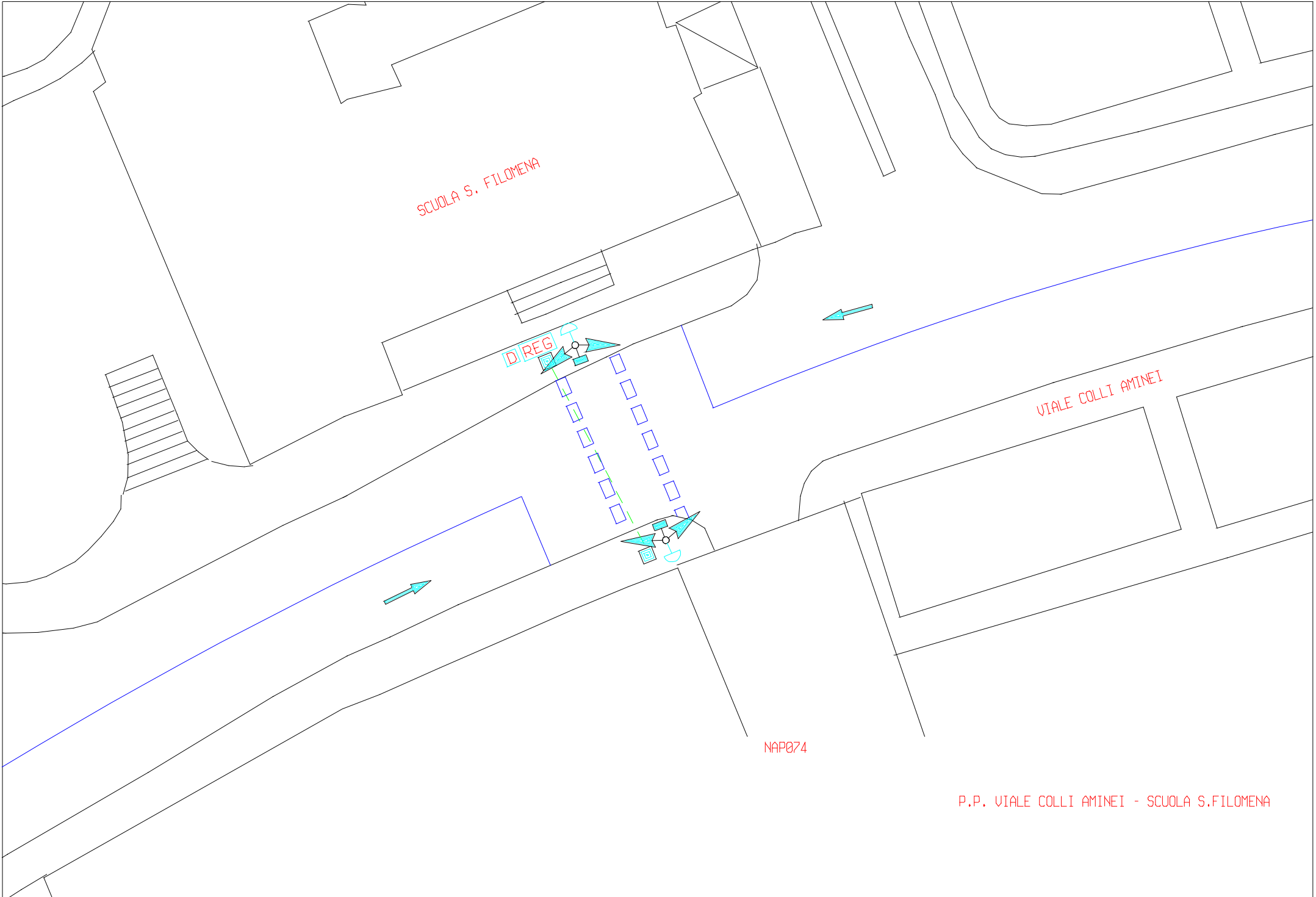
SCUOLA S. FILOMENA

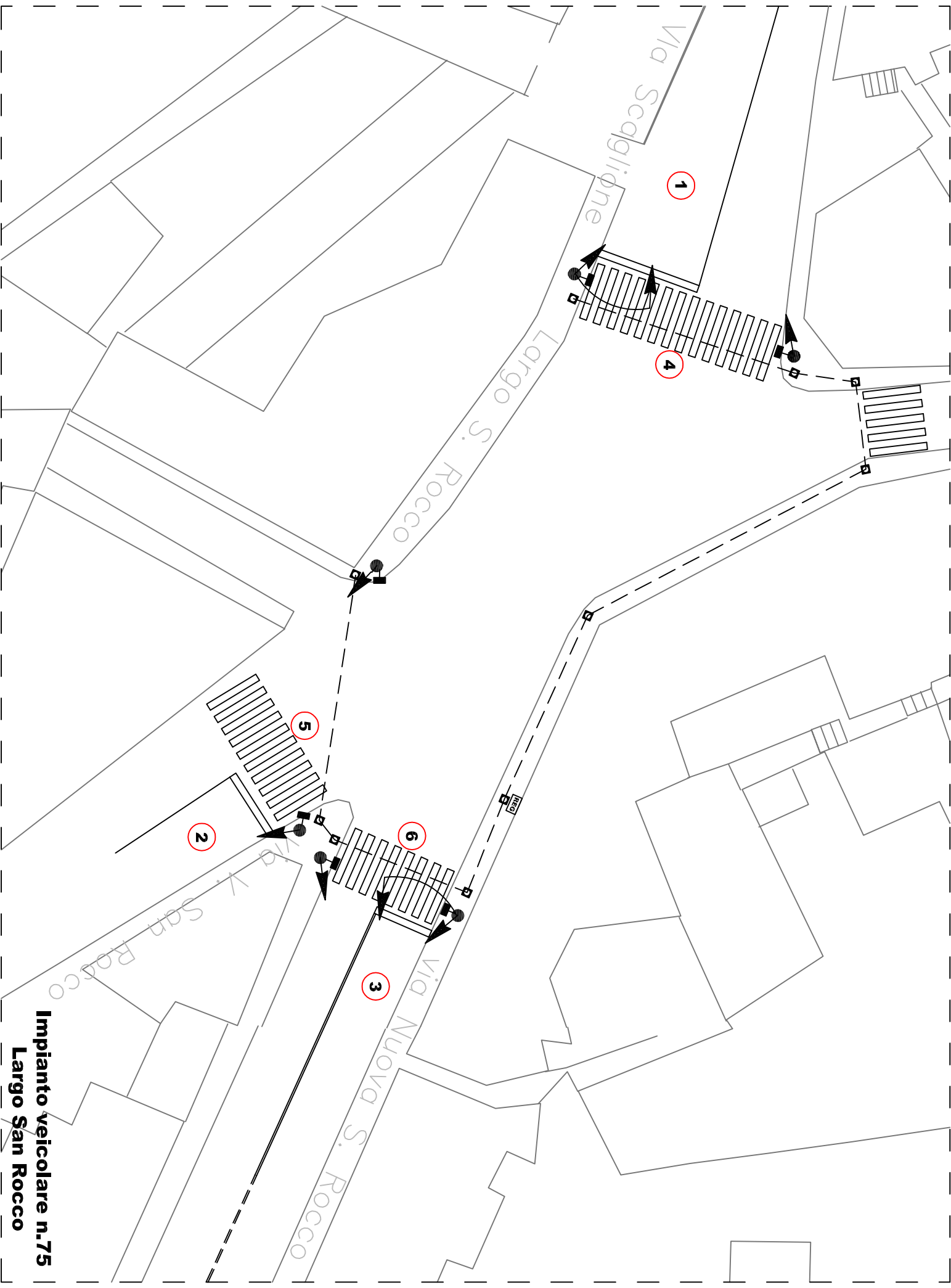
DIREG

VIALE COLLI AMINEI

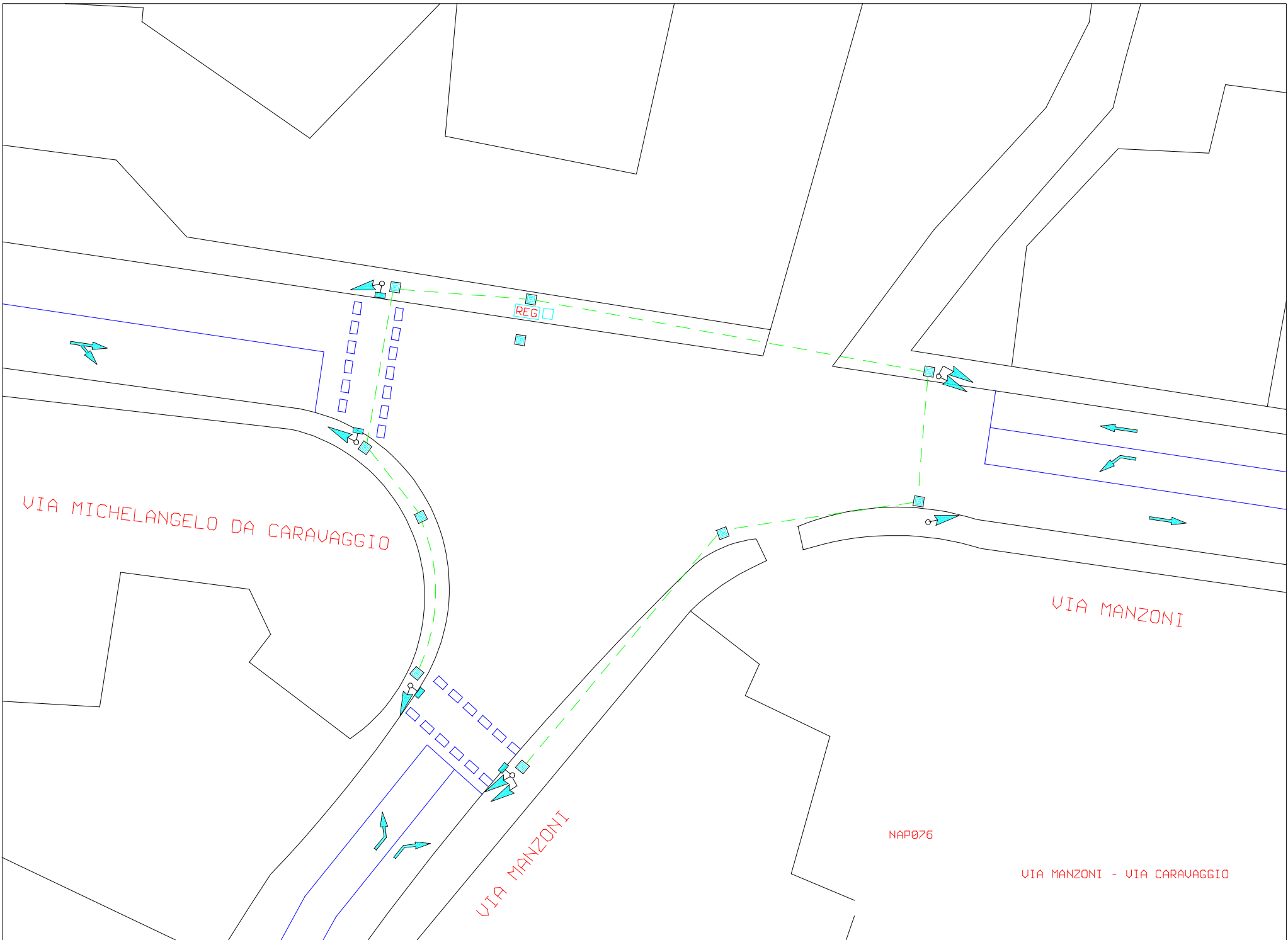
NAP074

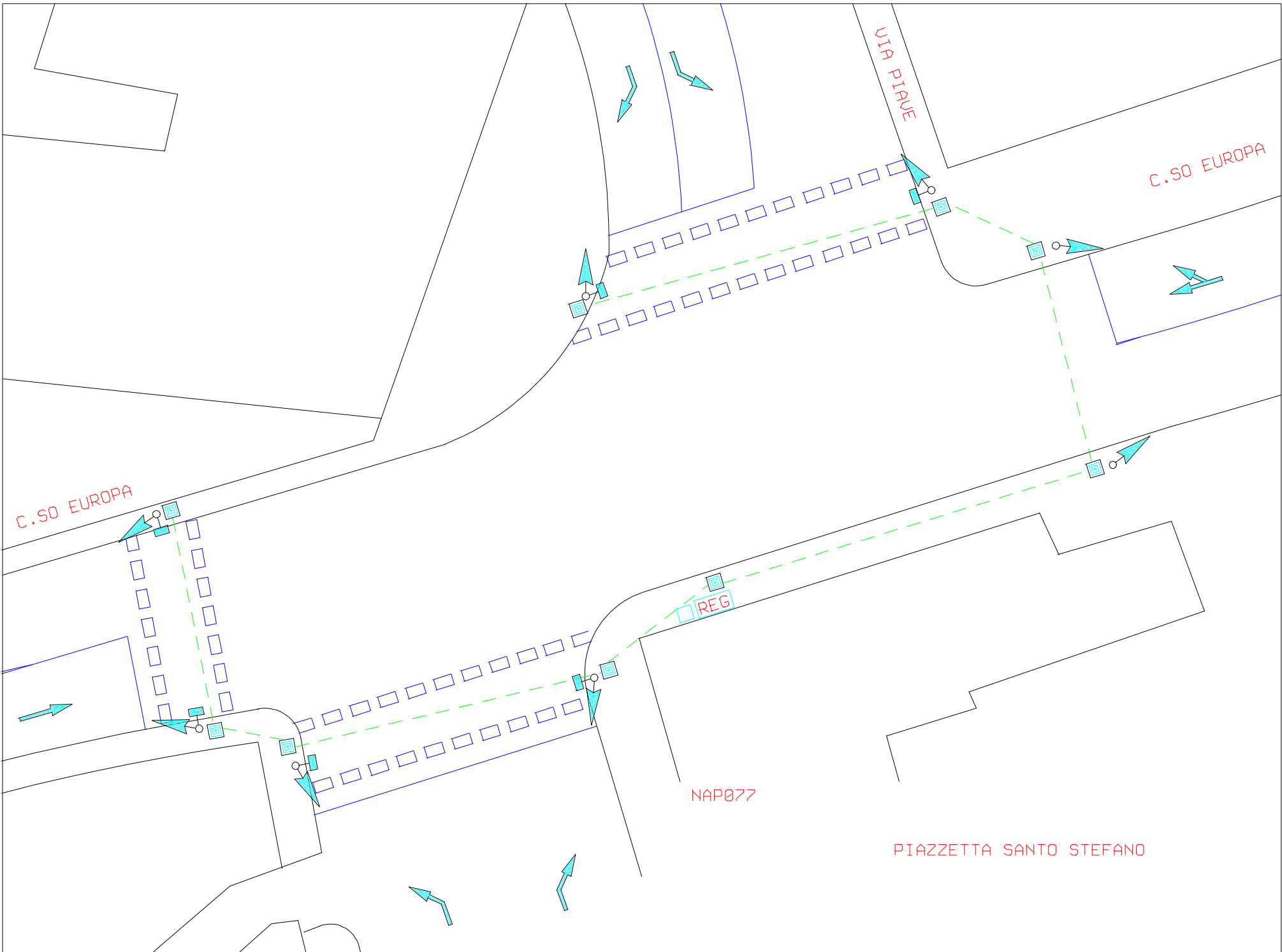
P.P. VIALE COLLI AMINEI - SCUOLA S.FILOMENA





Impianto veicolare n.75
Largo San Rocco





VIA F. CILEA

BUS TAXI

REG

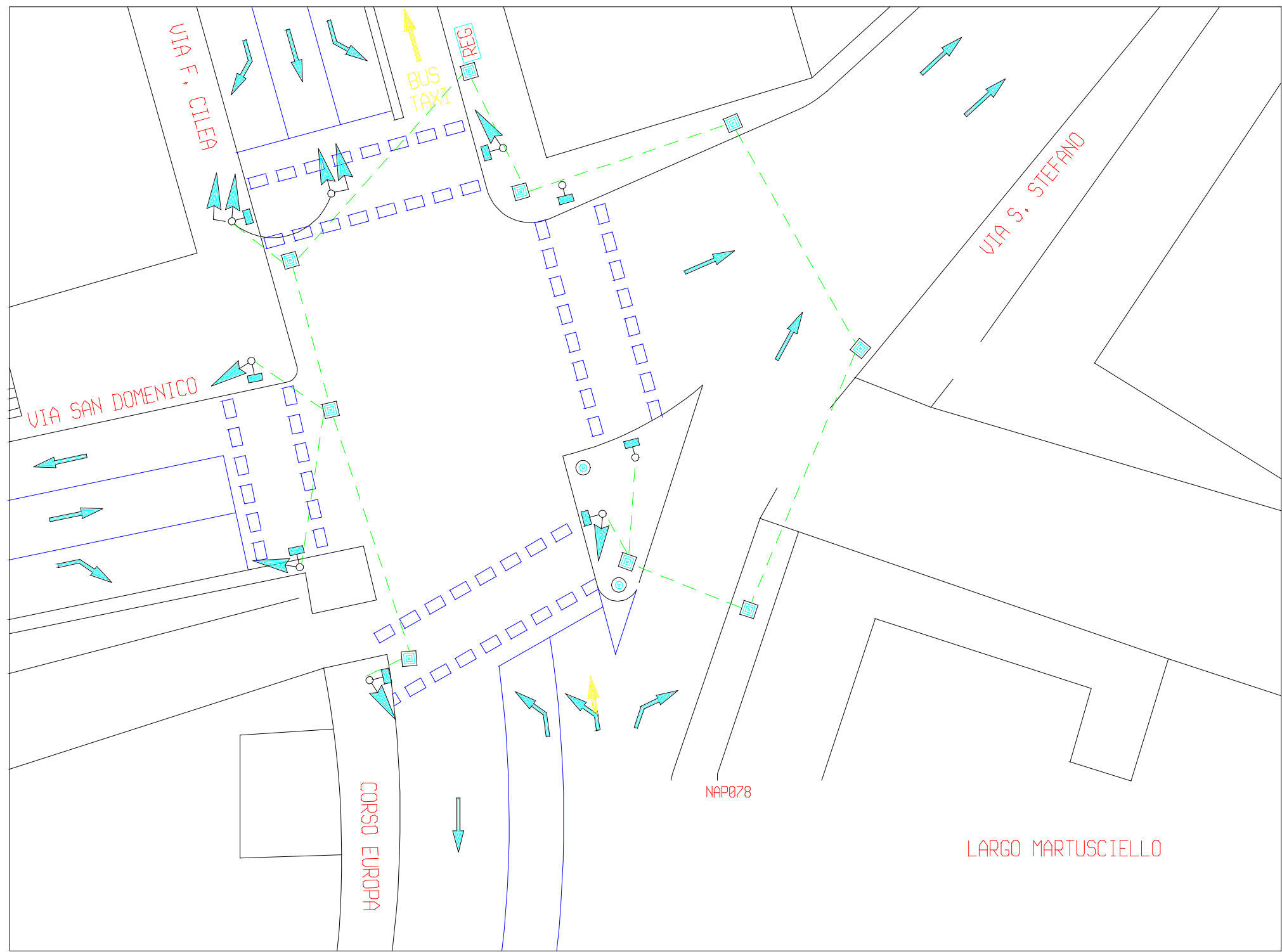
VIA SAN DOMENICO

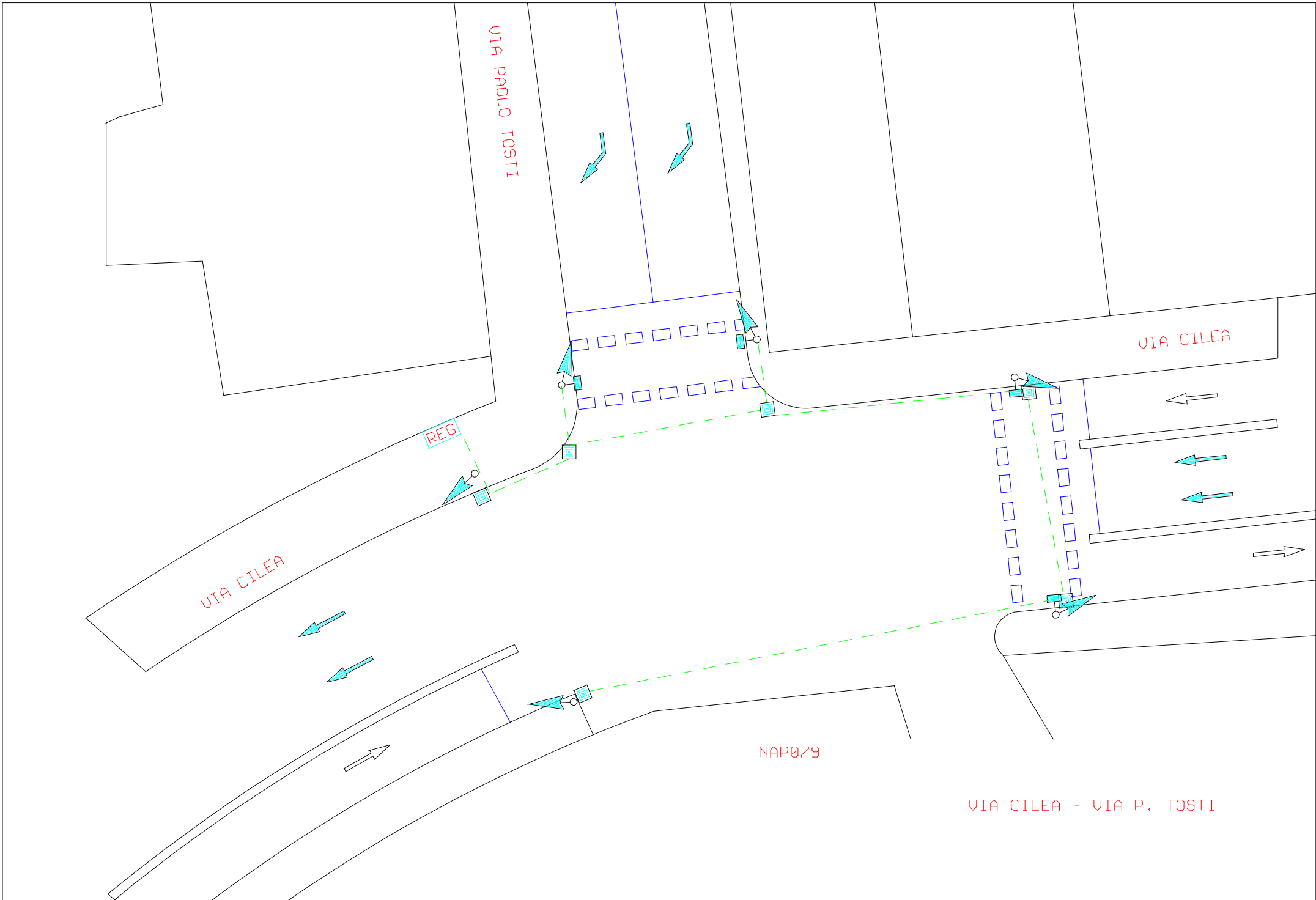
VIA S. STEFANO

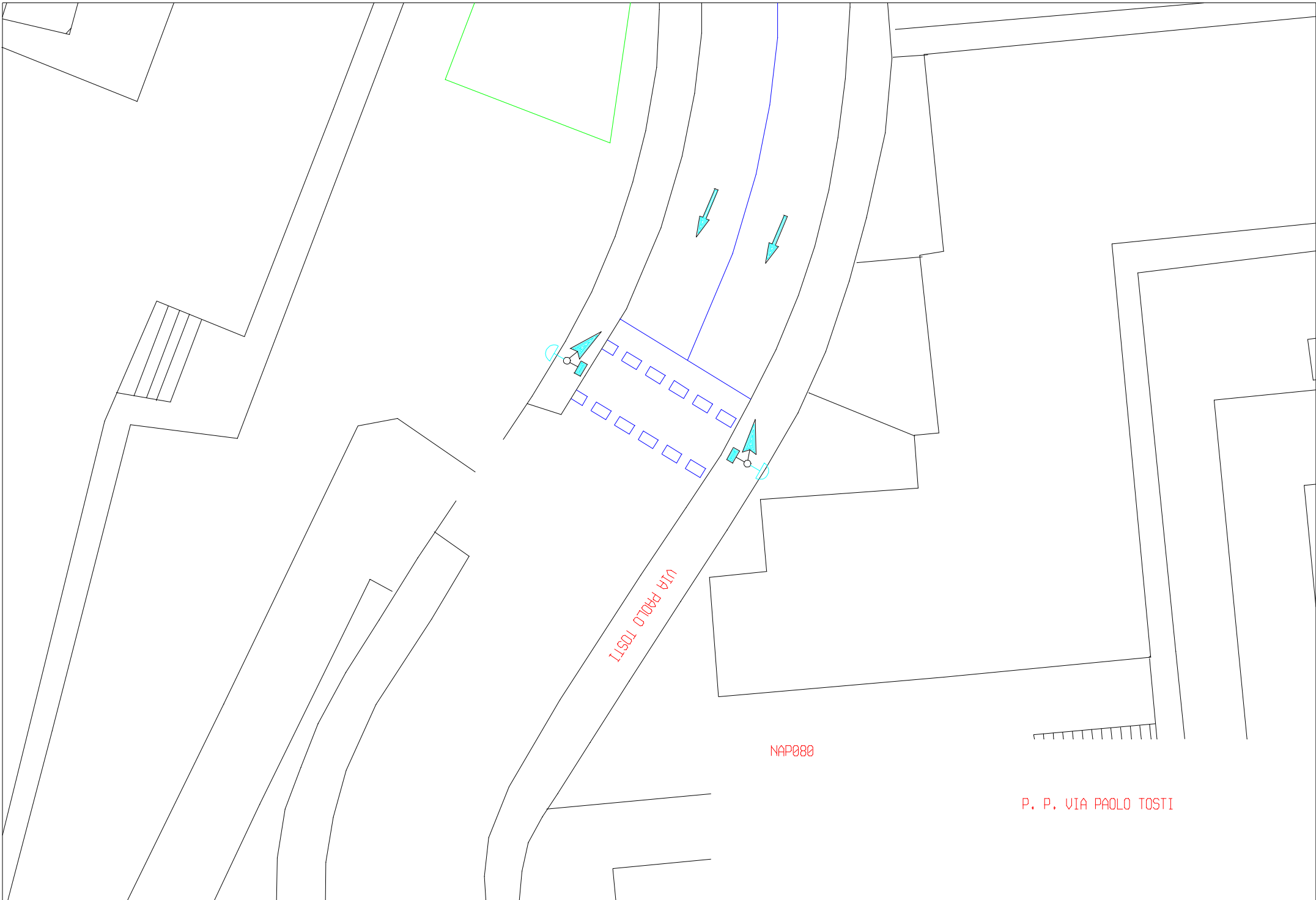
CORSO EUROPA

NAP078

LARGO MARTUSCIELLO



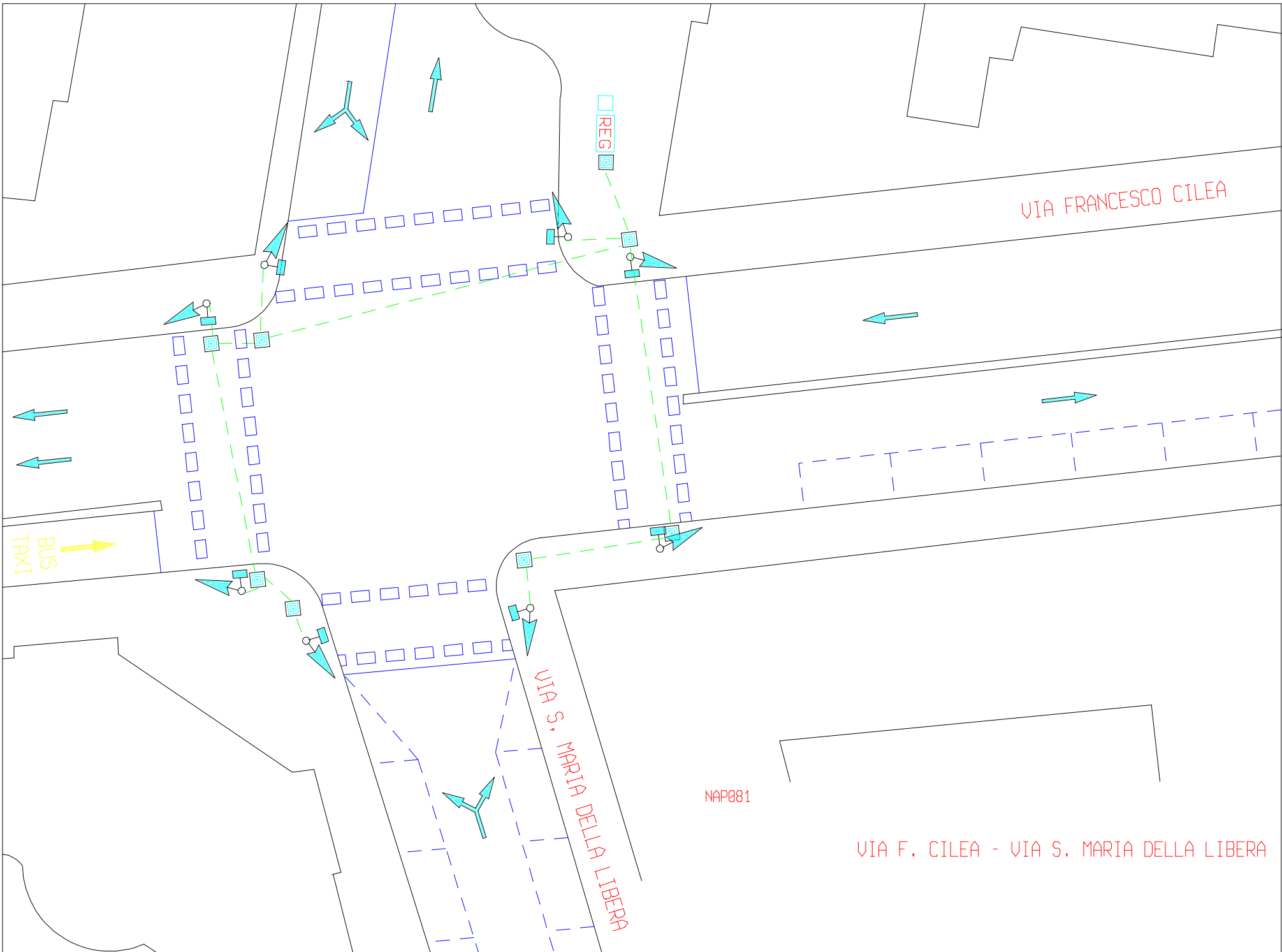


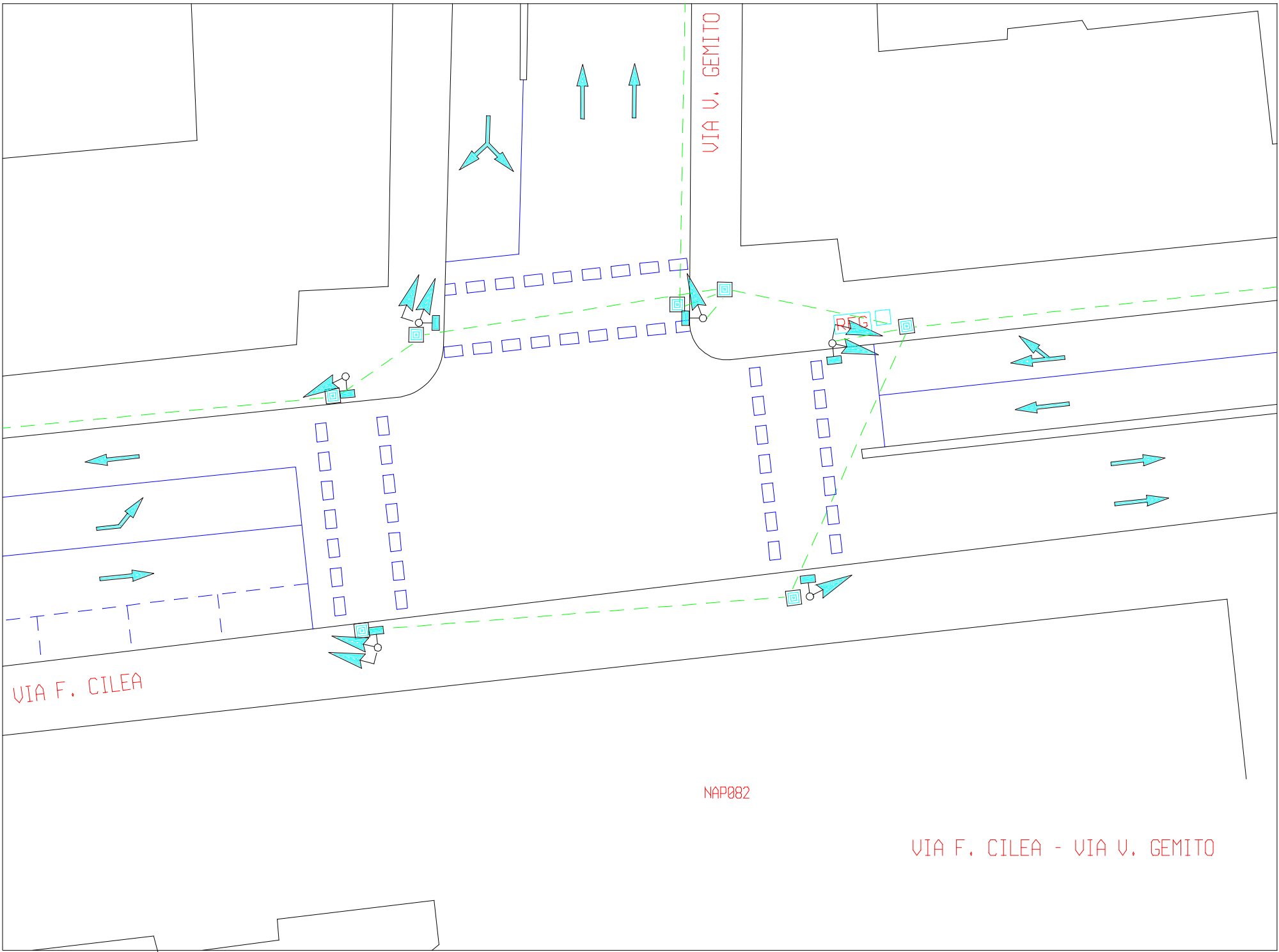


VIA PAOLO TOSTI

NAP080

P. P. VIA PAOLO TOSTI



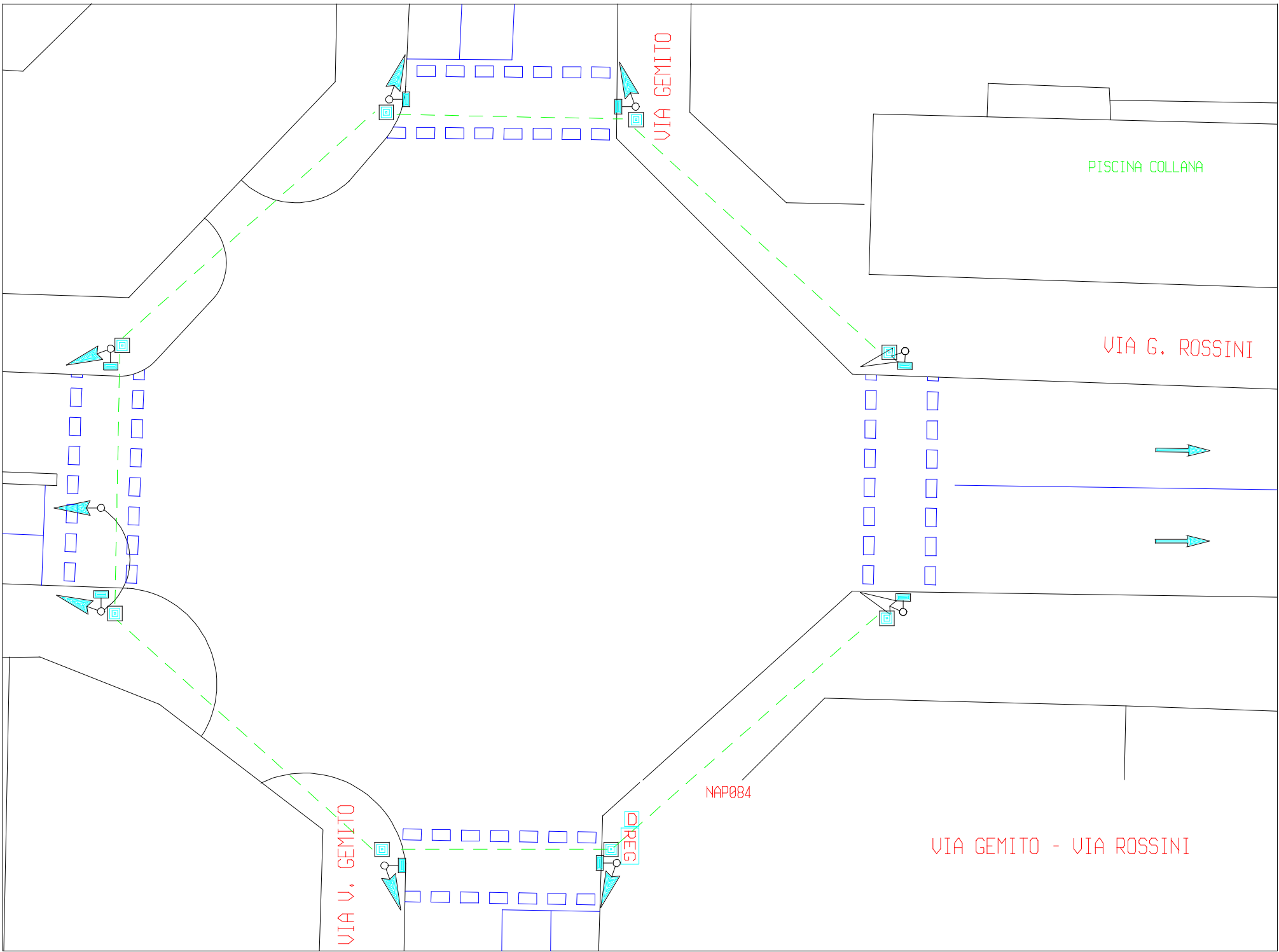


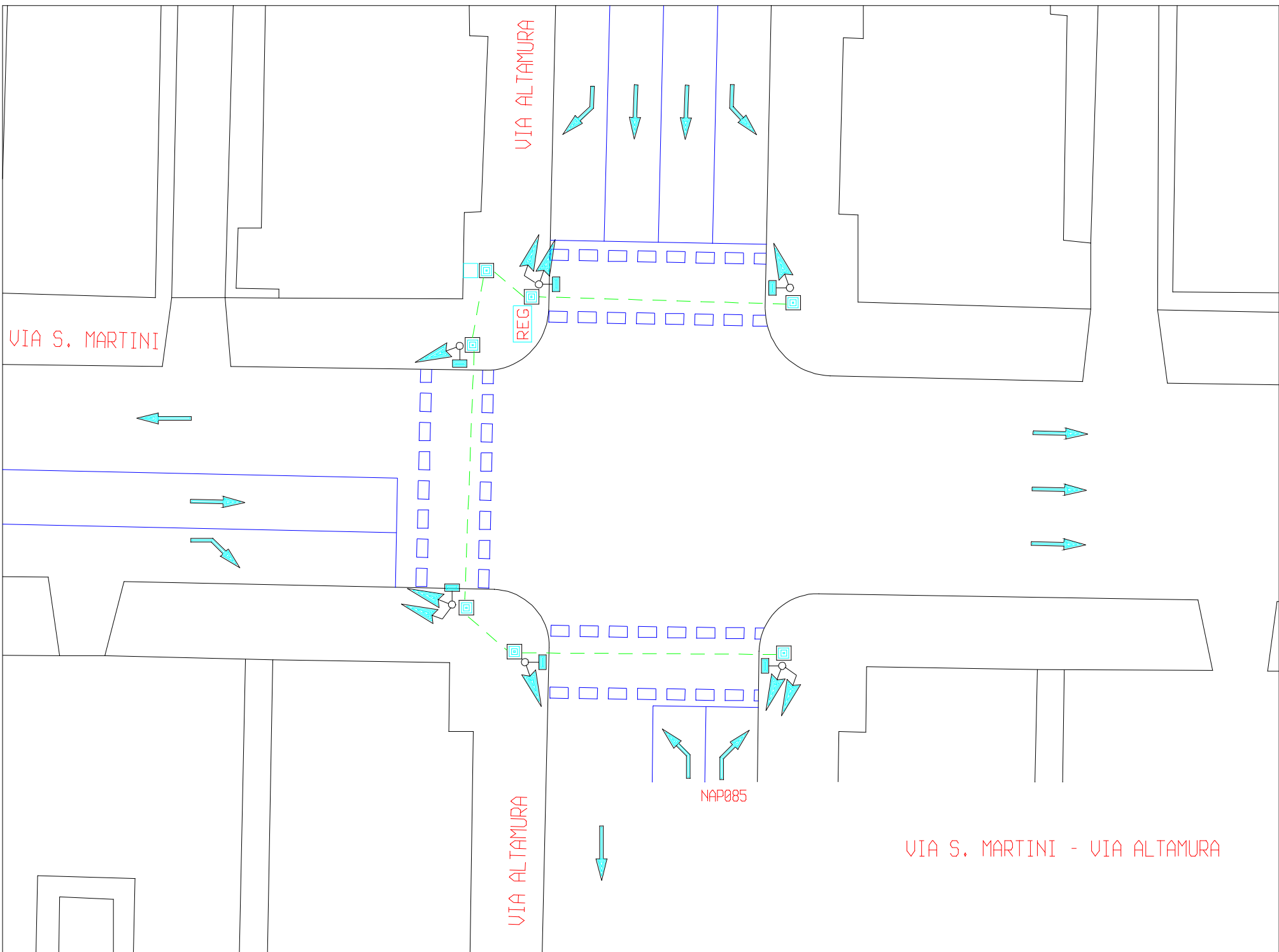
VIA U. GEMITO

VIA F. CILEA

NAP082

VIA F. CILEA - VIA U. GEMITO



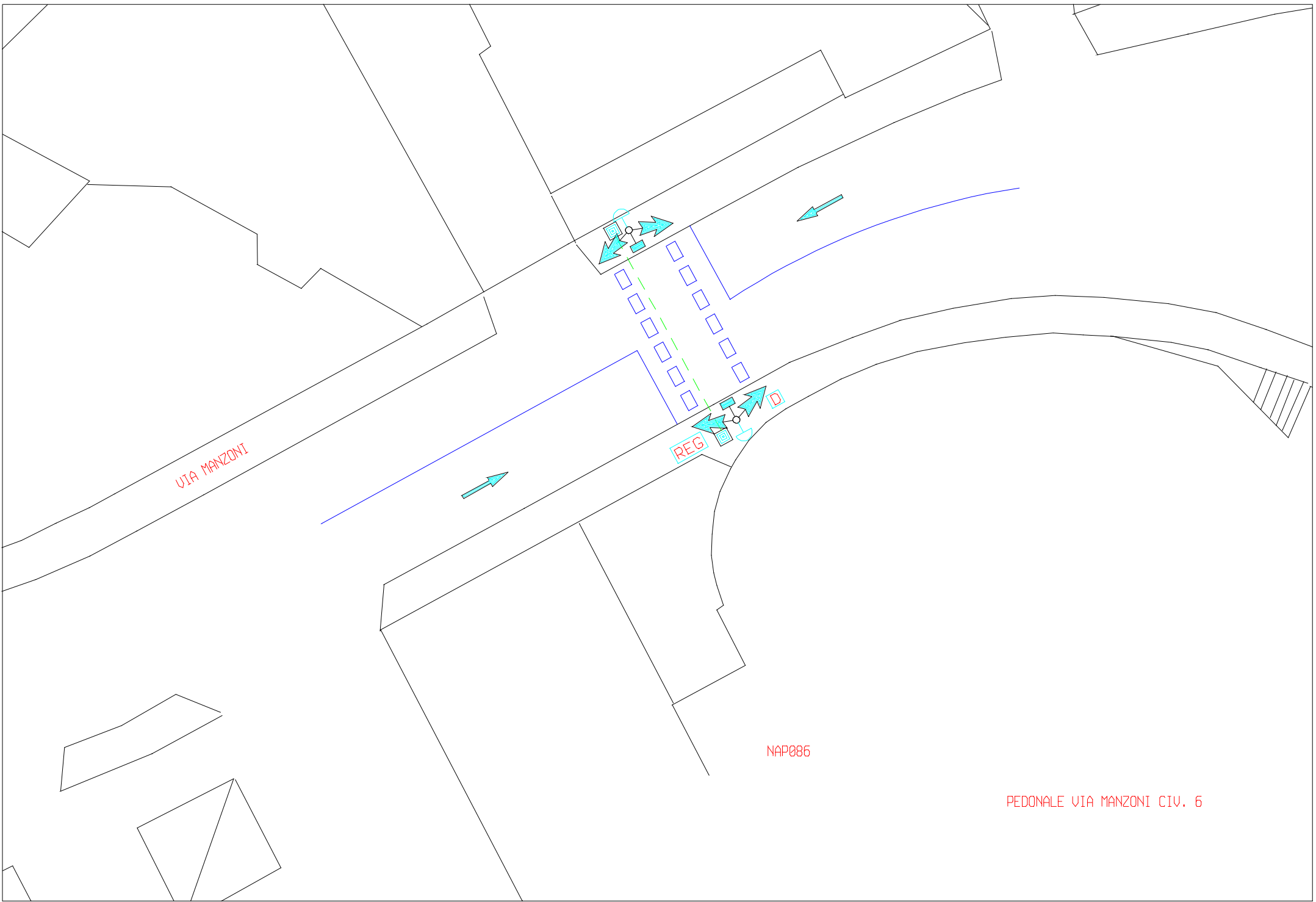


VIA MANZONI

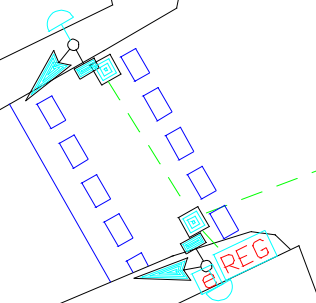
REG

NAP085

PEDONALE VIA MANZONI CIV. 6



VIA BELVEDERE



NAP087

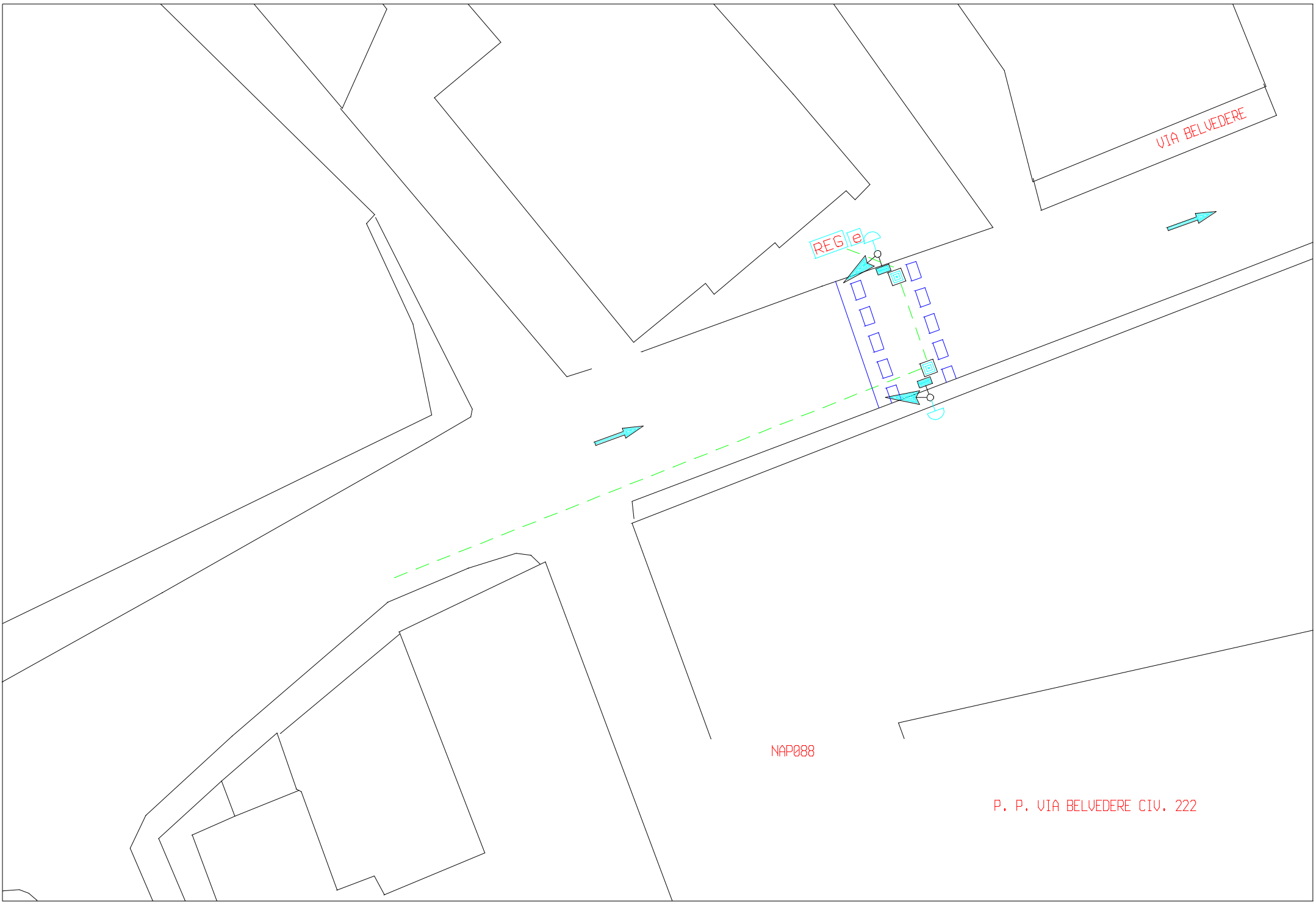
P. P. VIA BELVEDERE CIV. 1

VIA BELVEDERE

REG e

NAP088

P. P. VIA BELVEDERE CIV. 222





COMPLESSO SPORTIVO

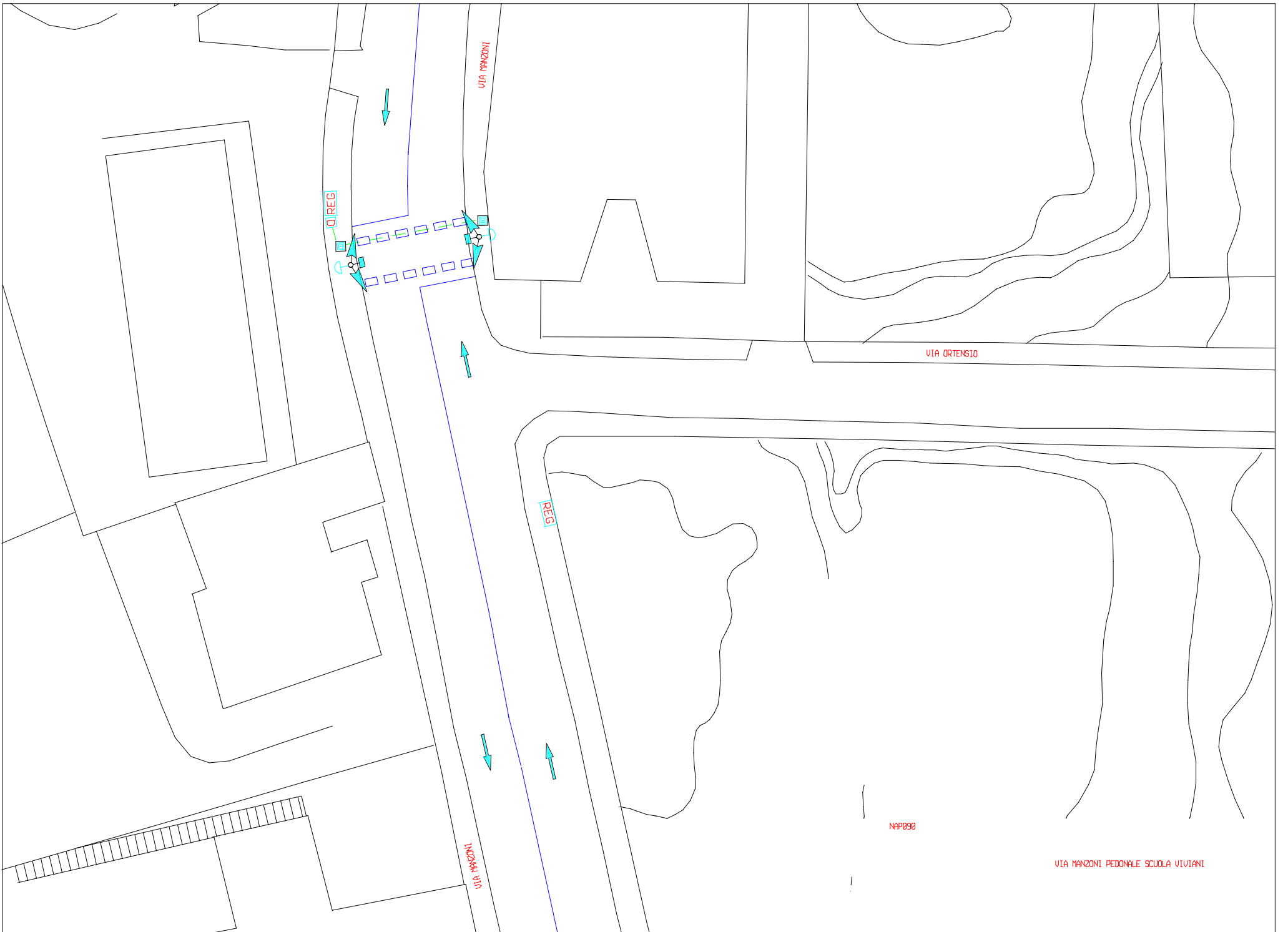
COMPLESSO SPORTIVO

VIA MANZONI

NAP889

VIA MANZONI PEDONALE LICEO SCIENTIFICO

VIA BREG



REG

VIA MANZONI

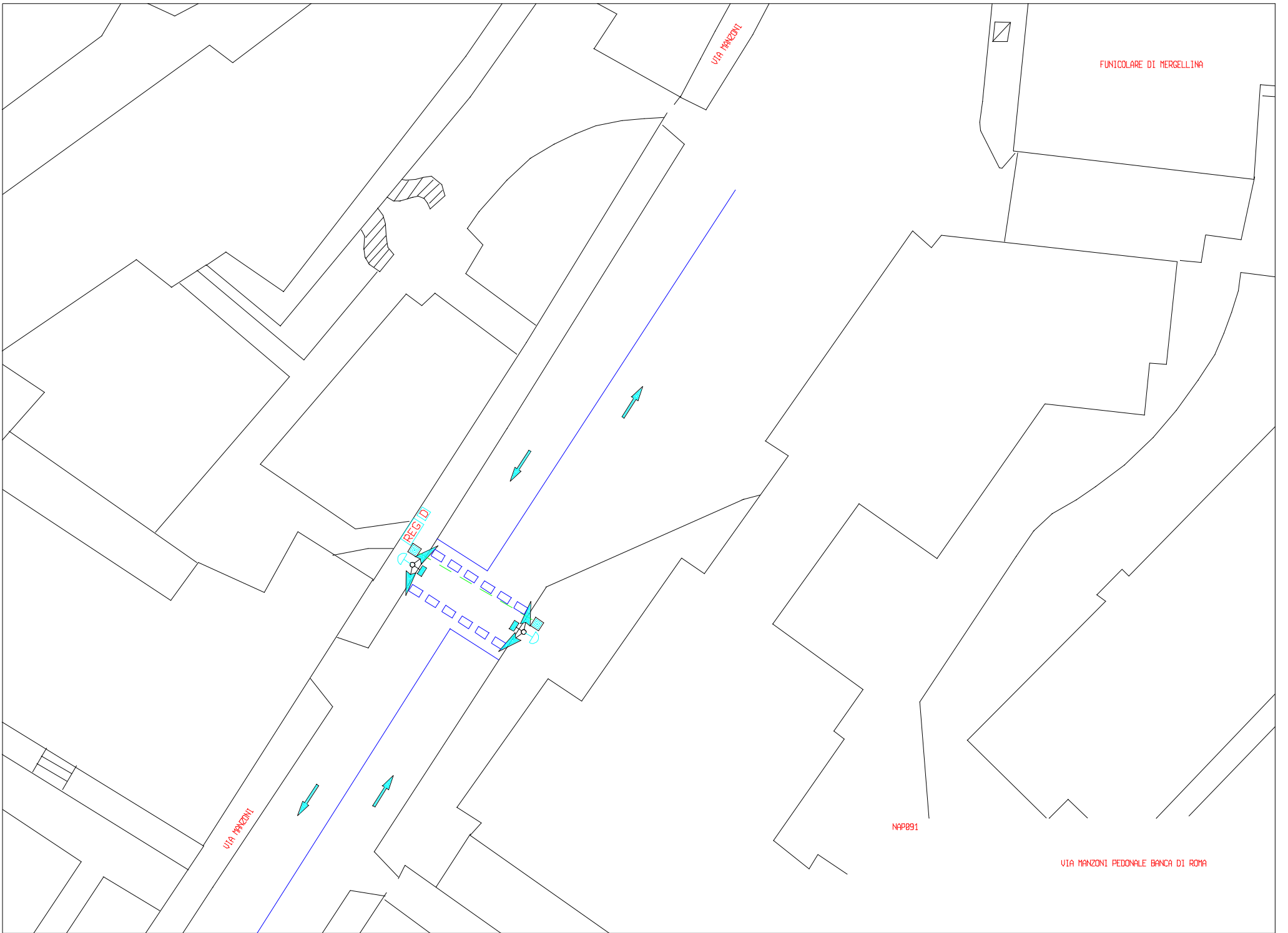
VIA ORTENSIO

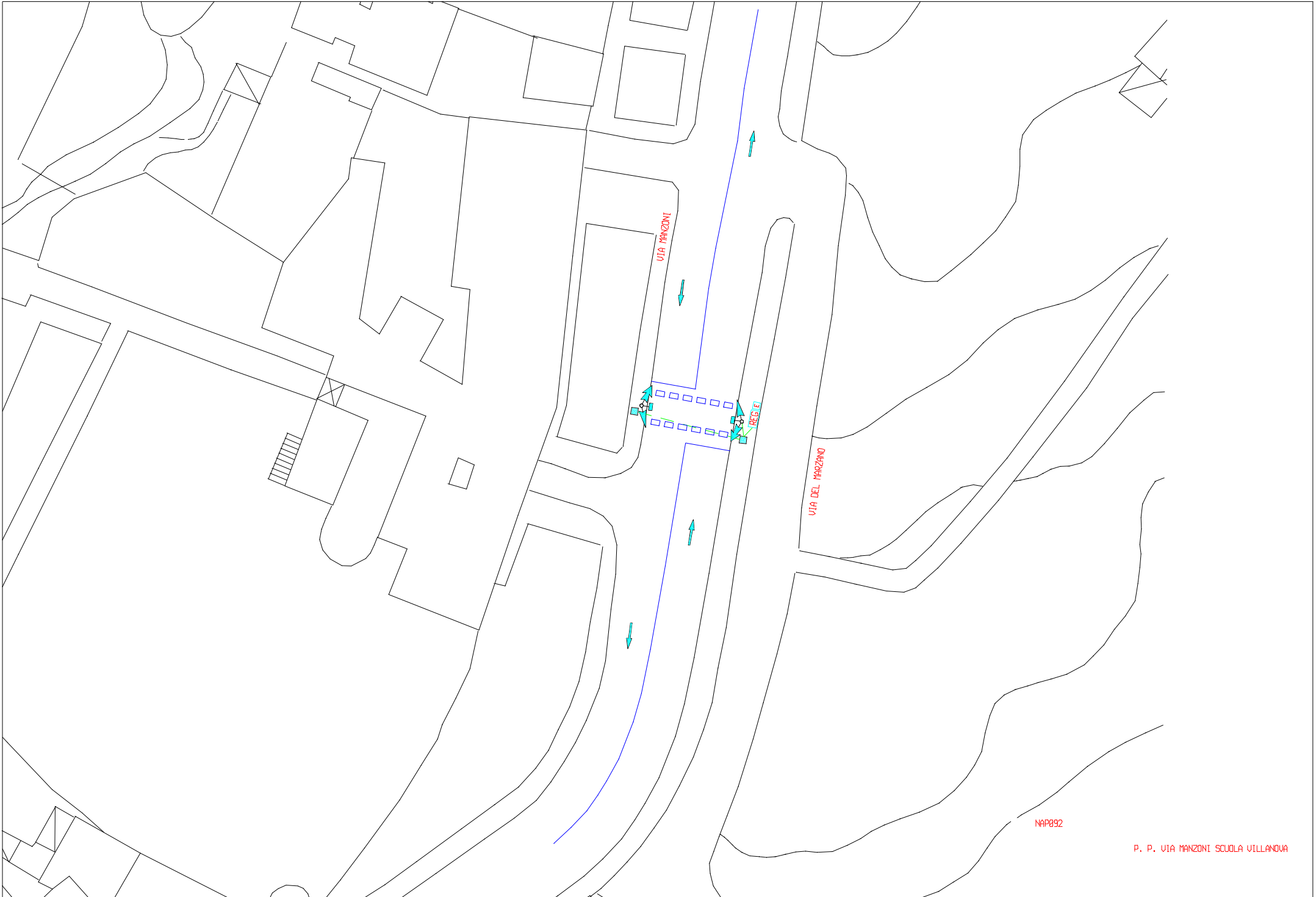
REG

VIA MANZONI

NAP090

VIA MANZONI PEDONALE SCUOLA UVIJANI





VIA MANZONI

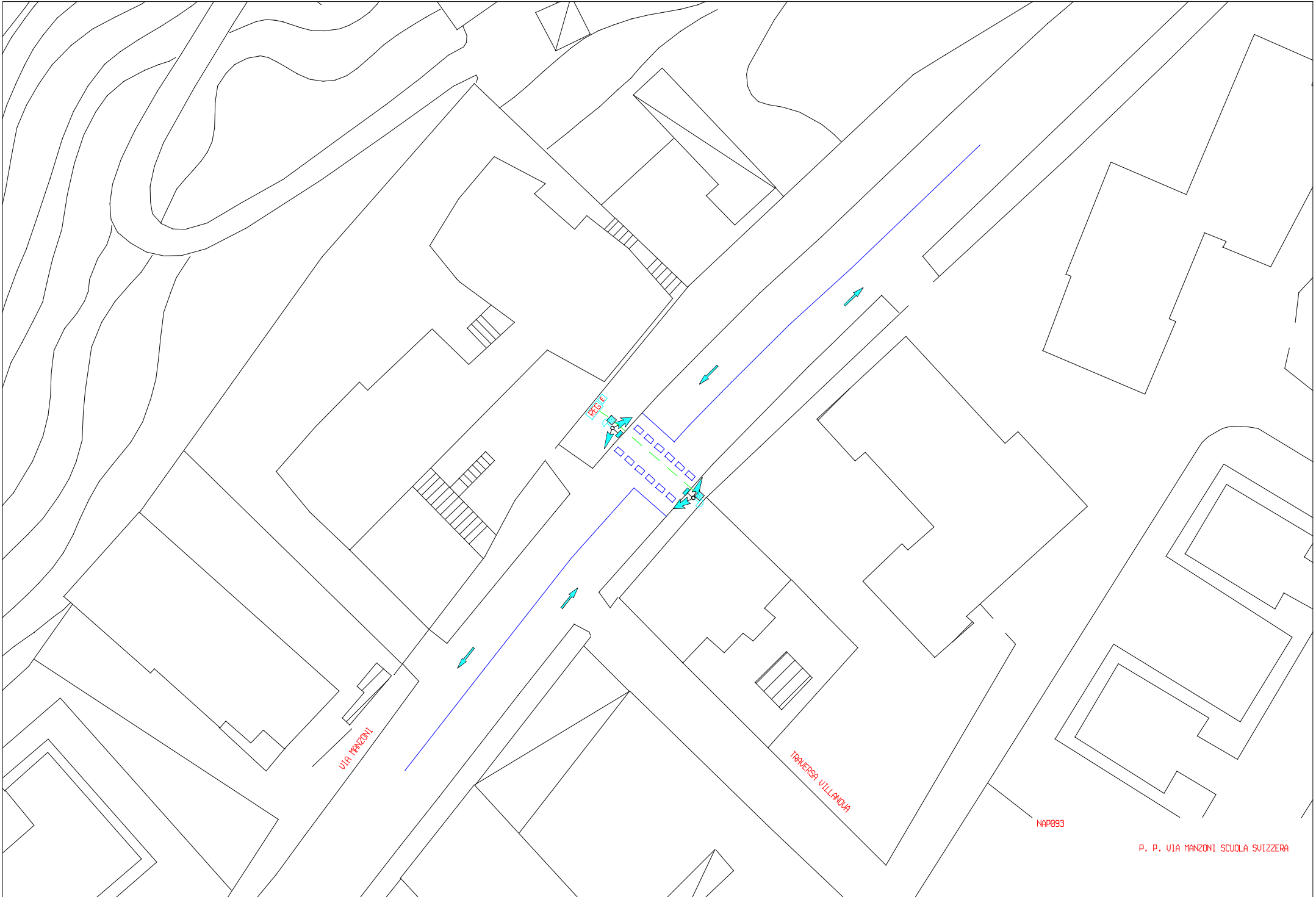
VIA DEL MARZANO

REC. CI

REC. CI

NAP892

P. P. VIA MANZONI SCUOLA VILLANOVA

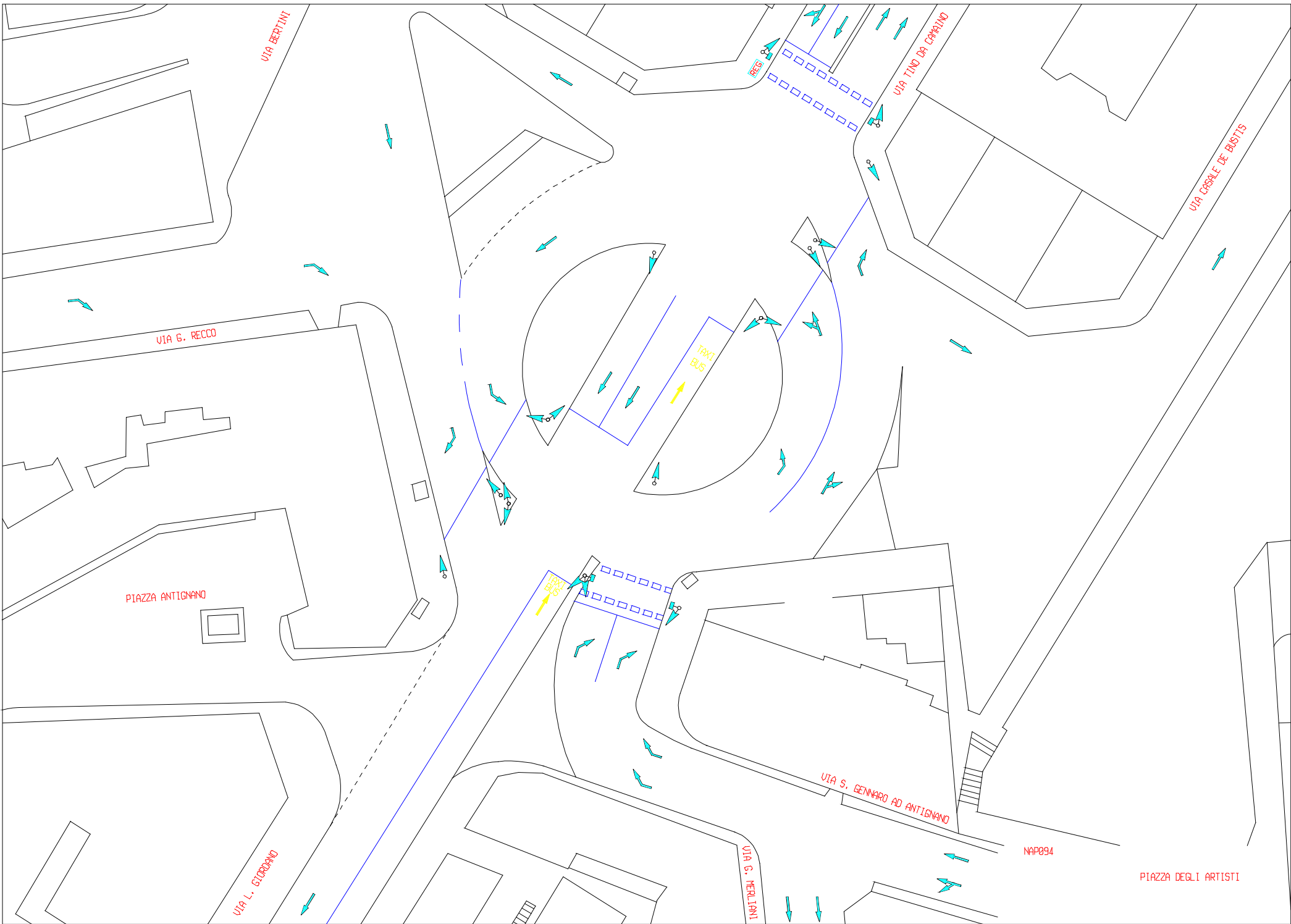


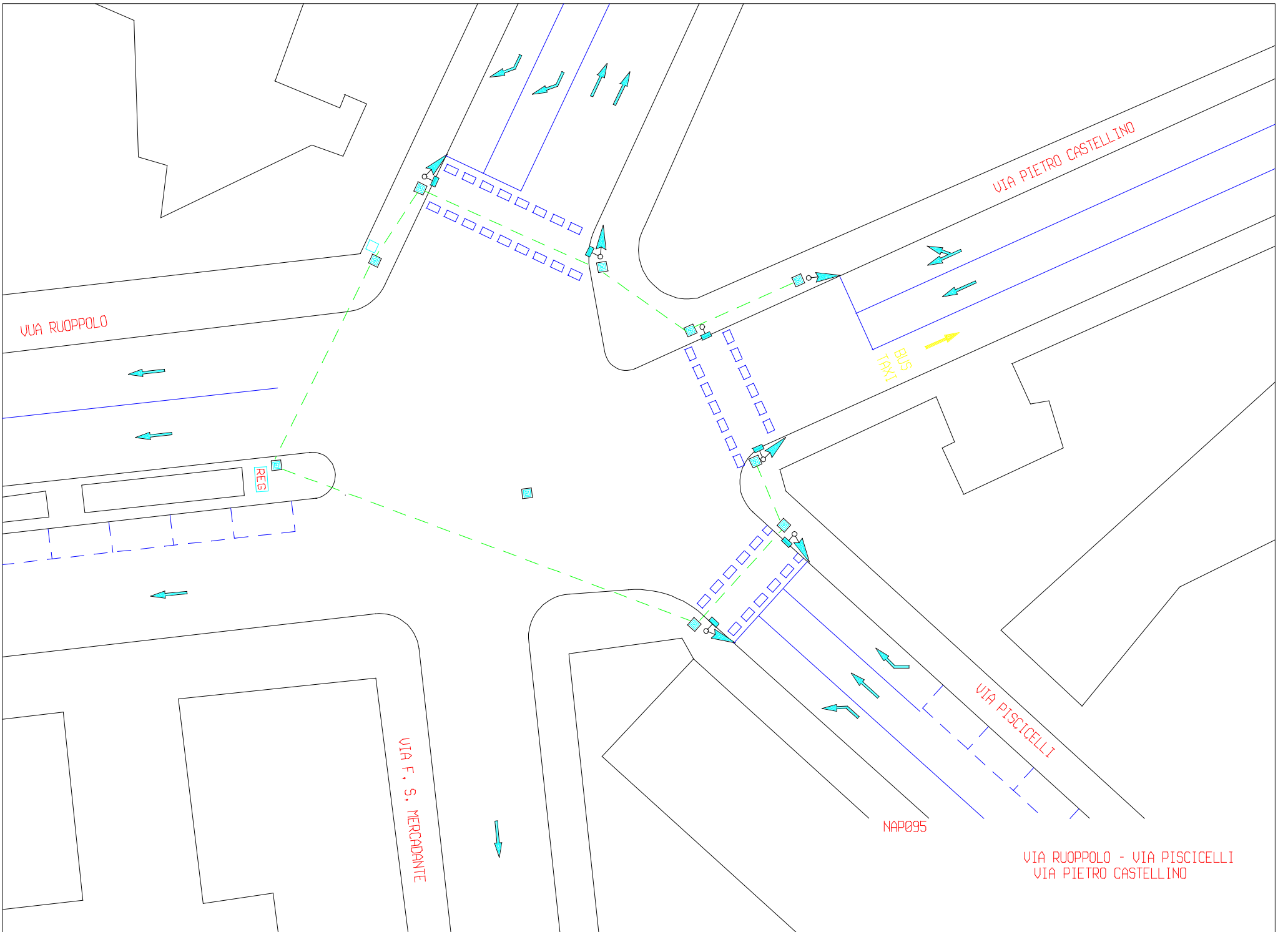
VIA MANZONI

TRAIERSA ULLANDORA

NAP893

P. P. VIA MANZONI SCUOLA SVIZZERA





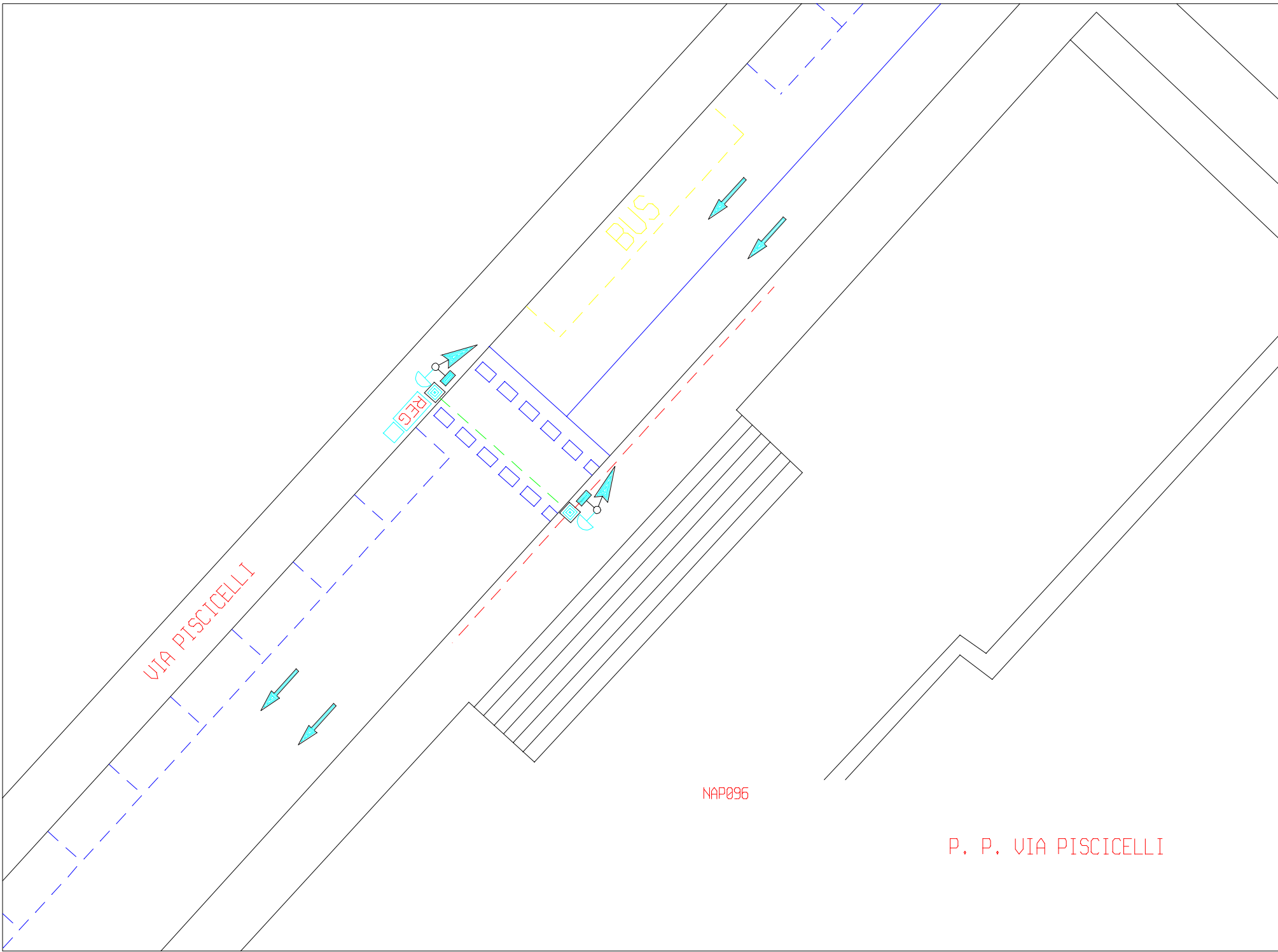
VIA PISCICELLI

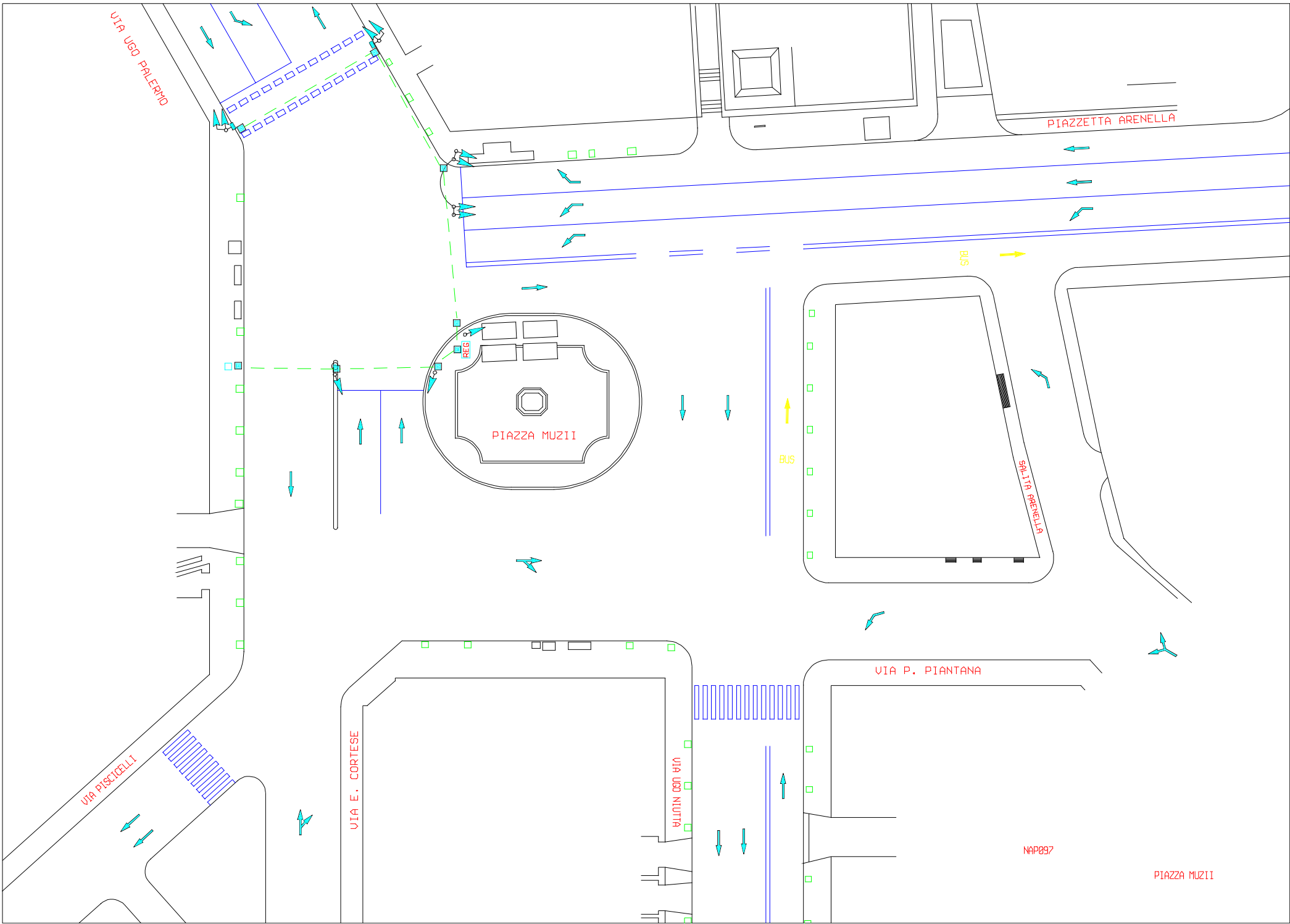
BUS

REG.

NAP096

P. P. VIA PISCICELLI





VIA UGO PALERMO

PIAZZETTA ARENELLA

PIAZZA MUZII

BUS

BUS

SP. VIA ARENELLA

VIA P. PIANTANA

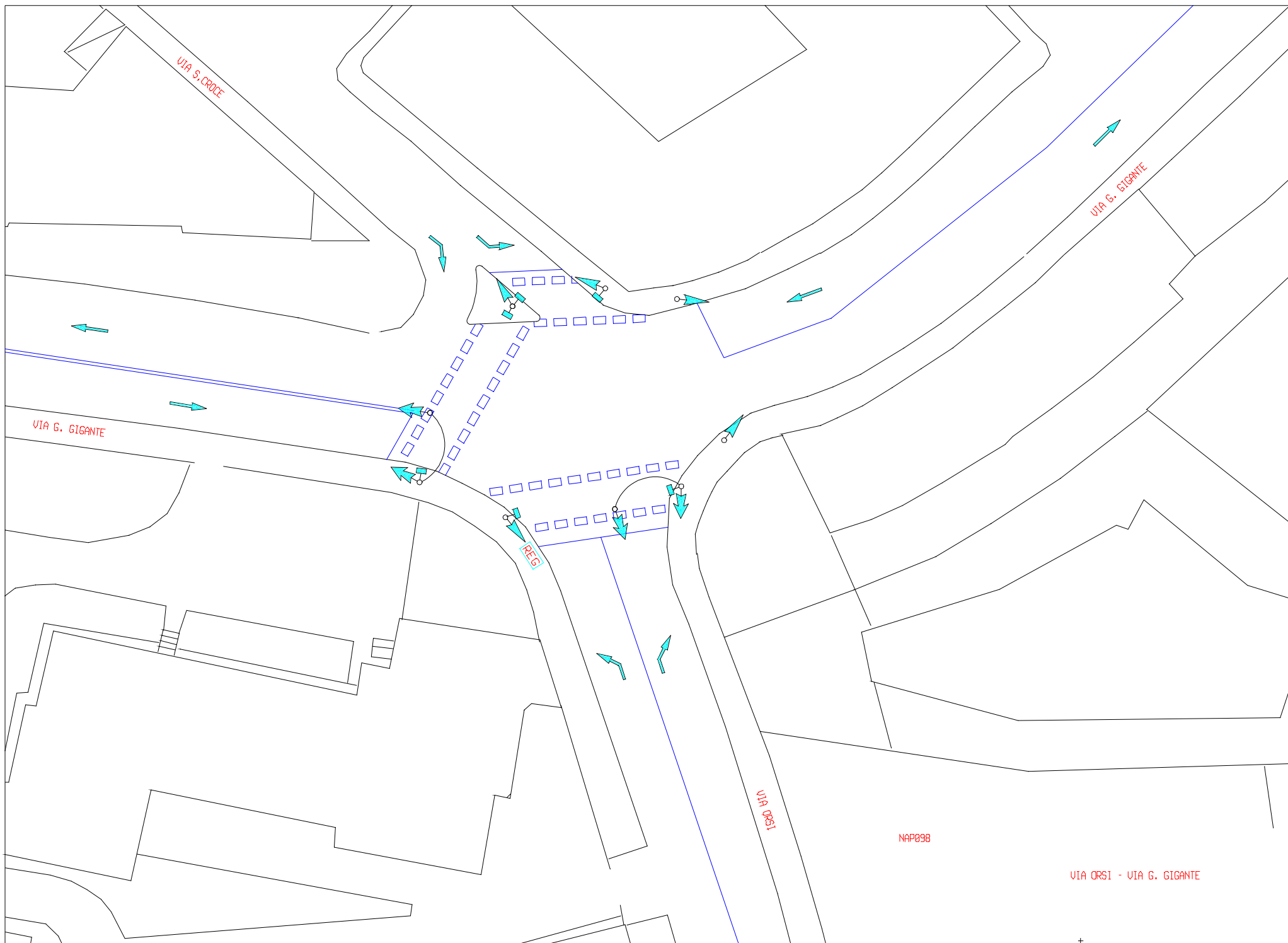
VIA PISCICELLI

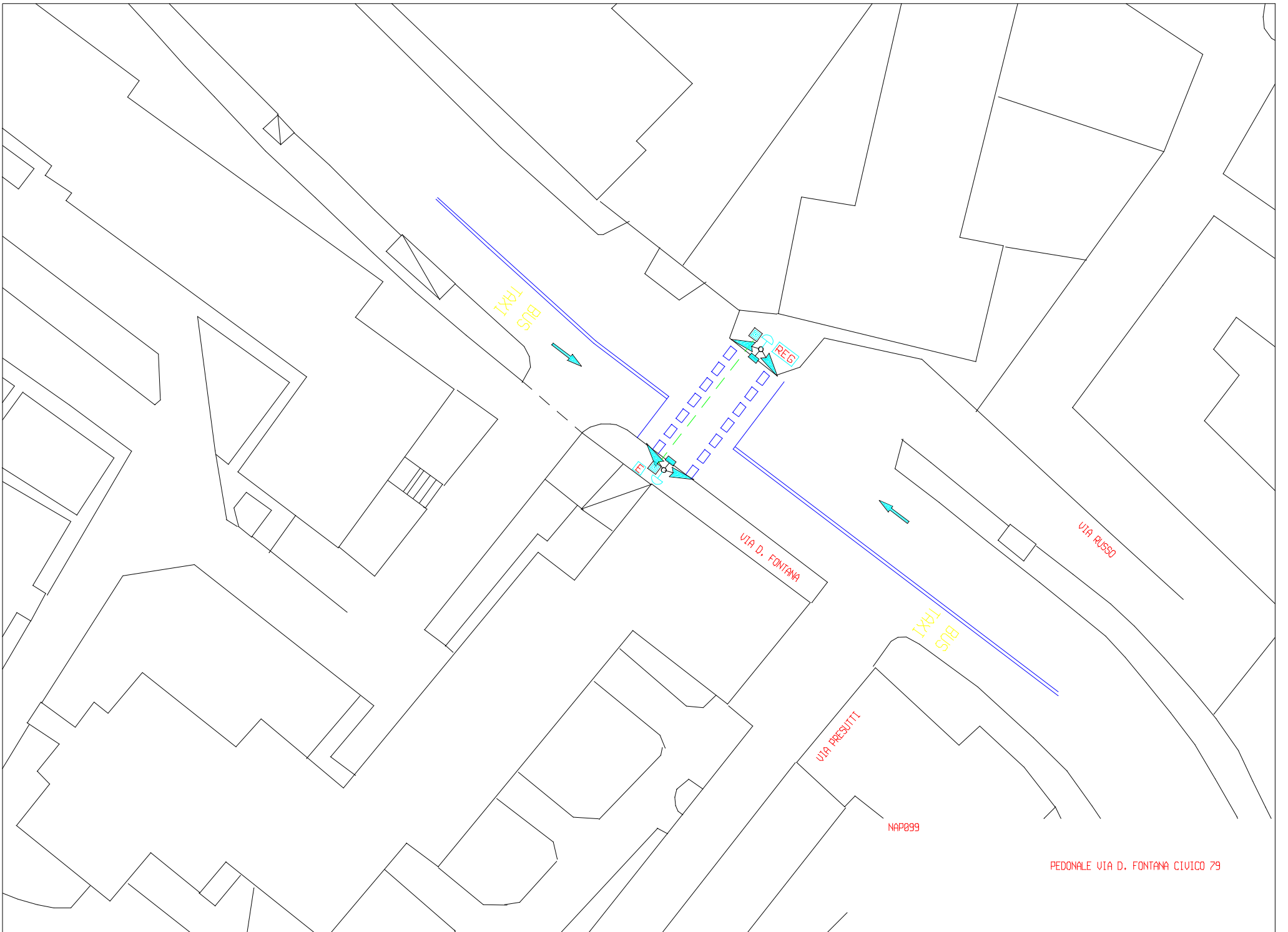
VIA E. CORTESE

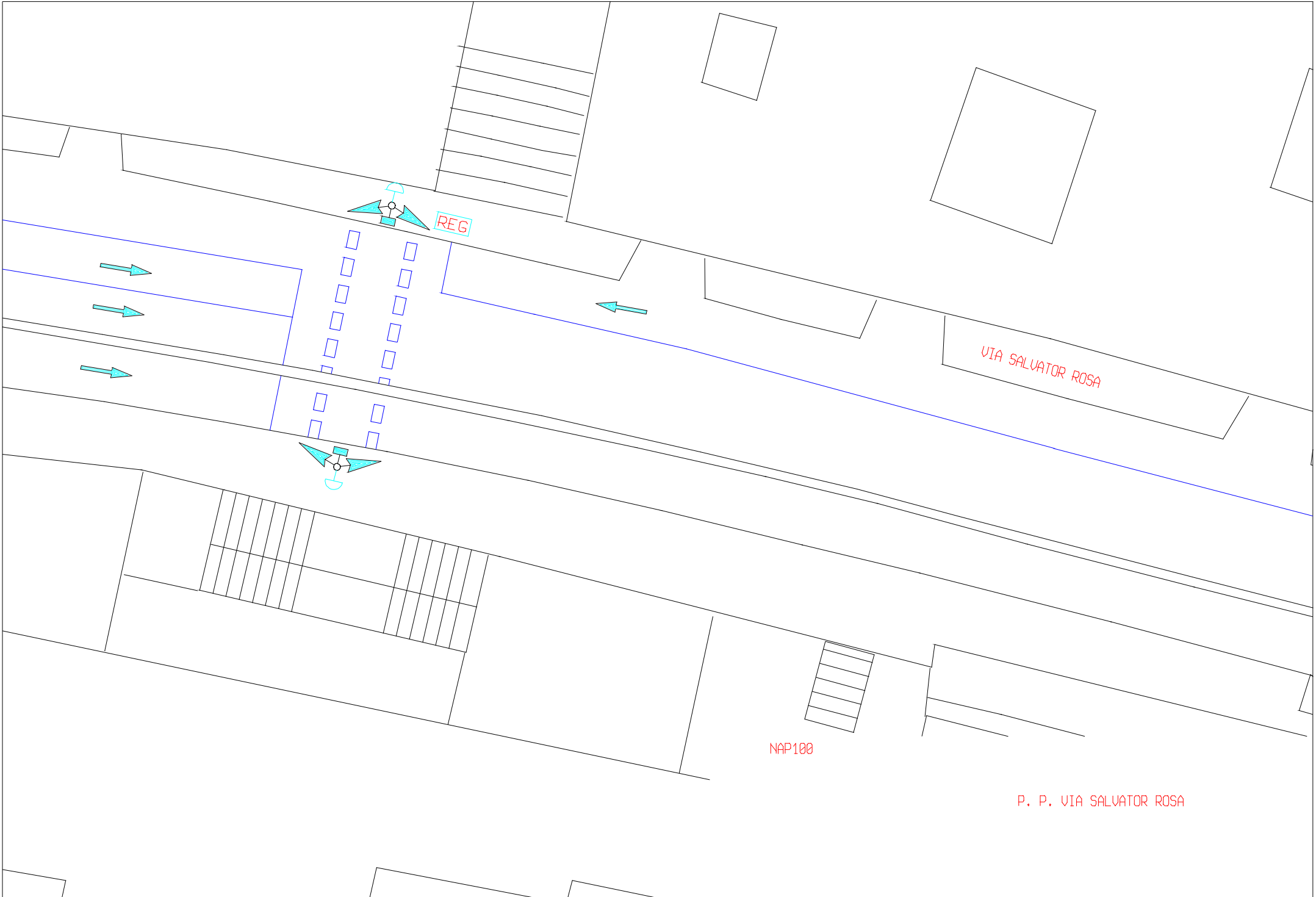
VIA UGO NUTTA

NAP097

PIAZZA MUZII





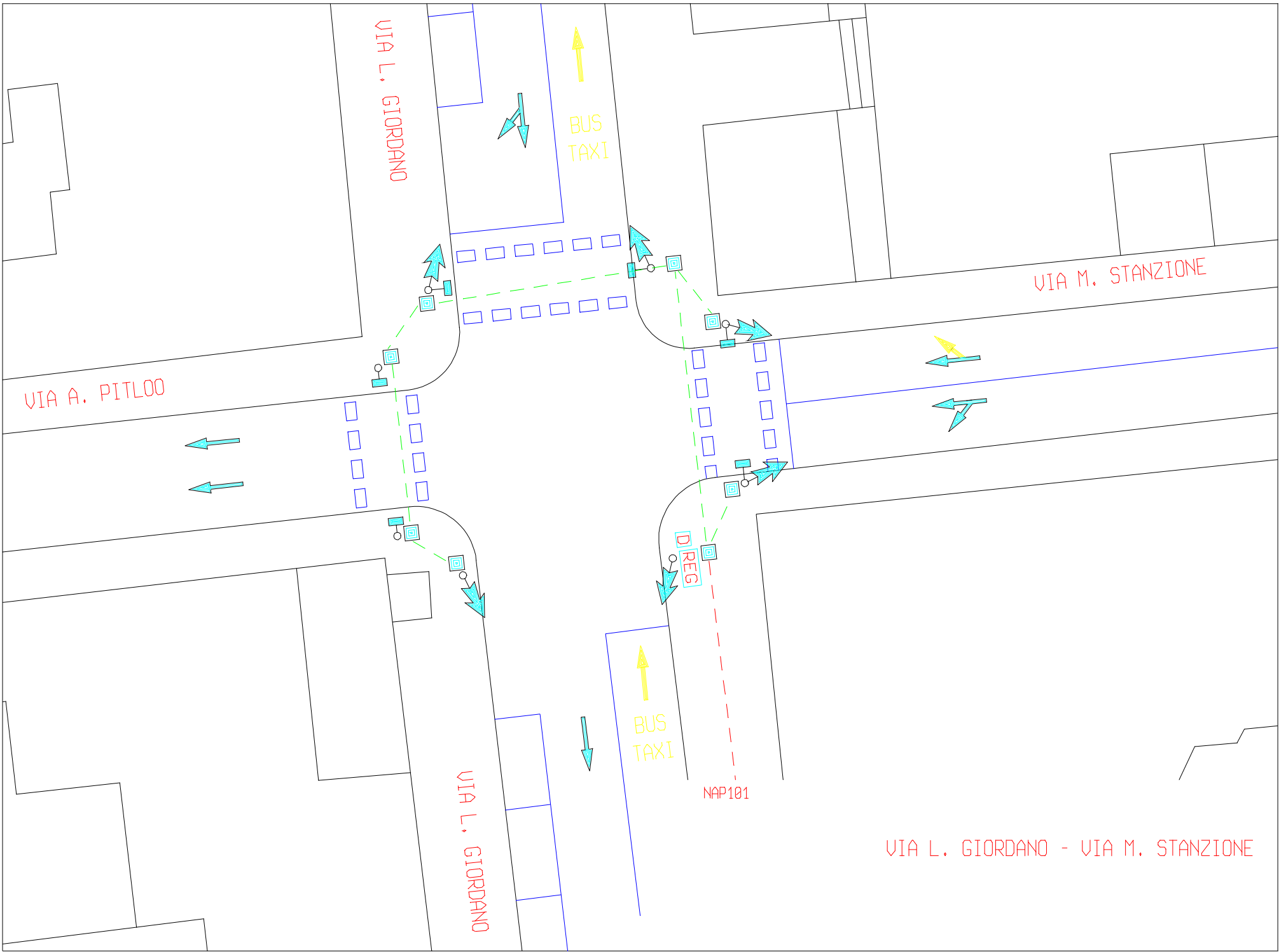


REG

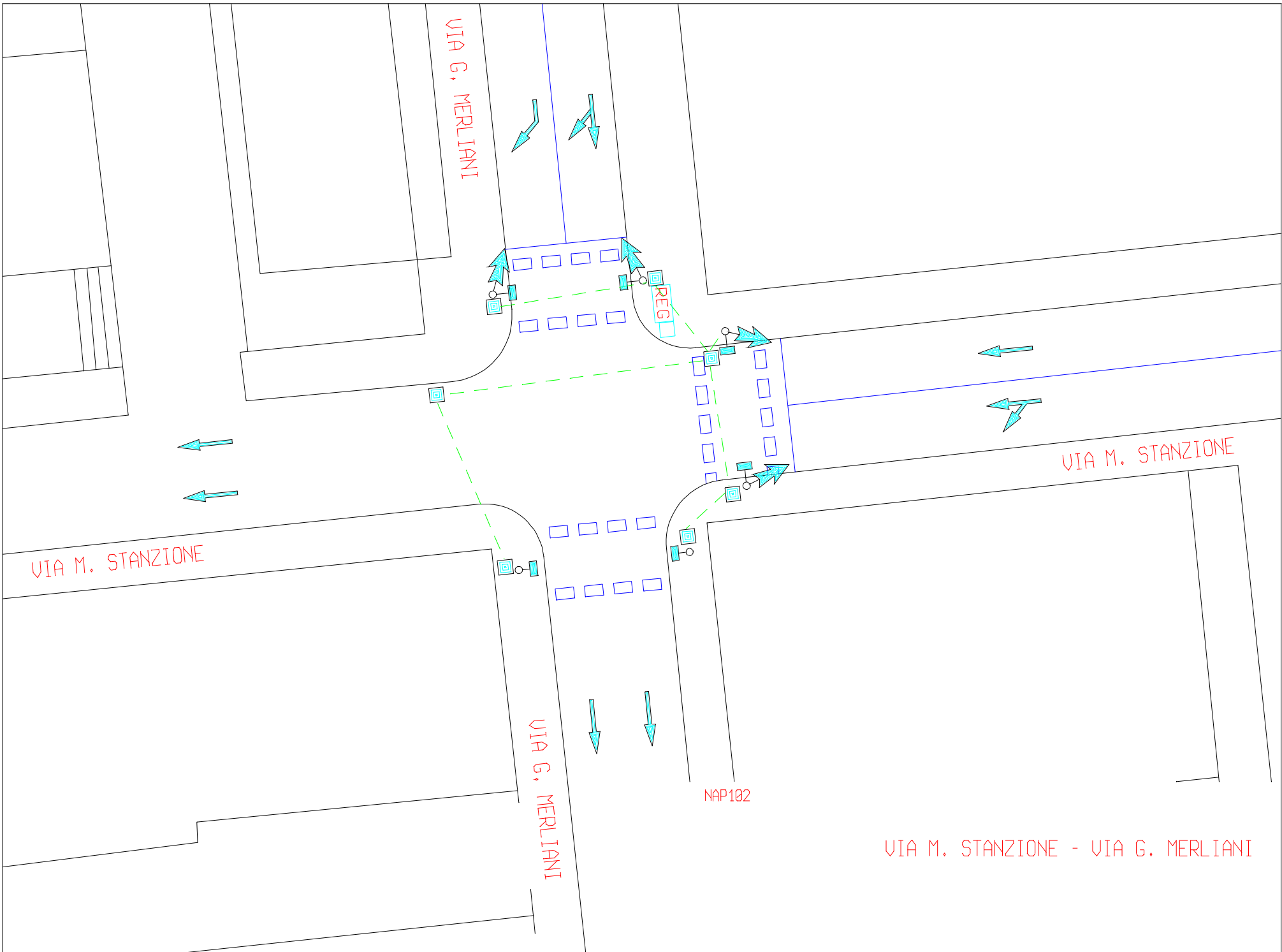
VIA SALVATOR ROSA

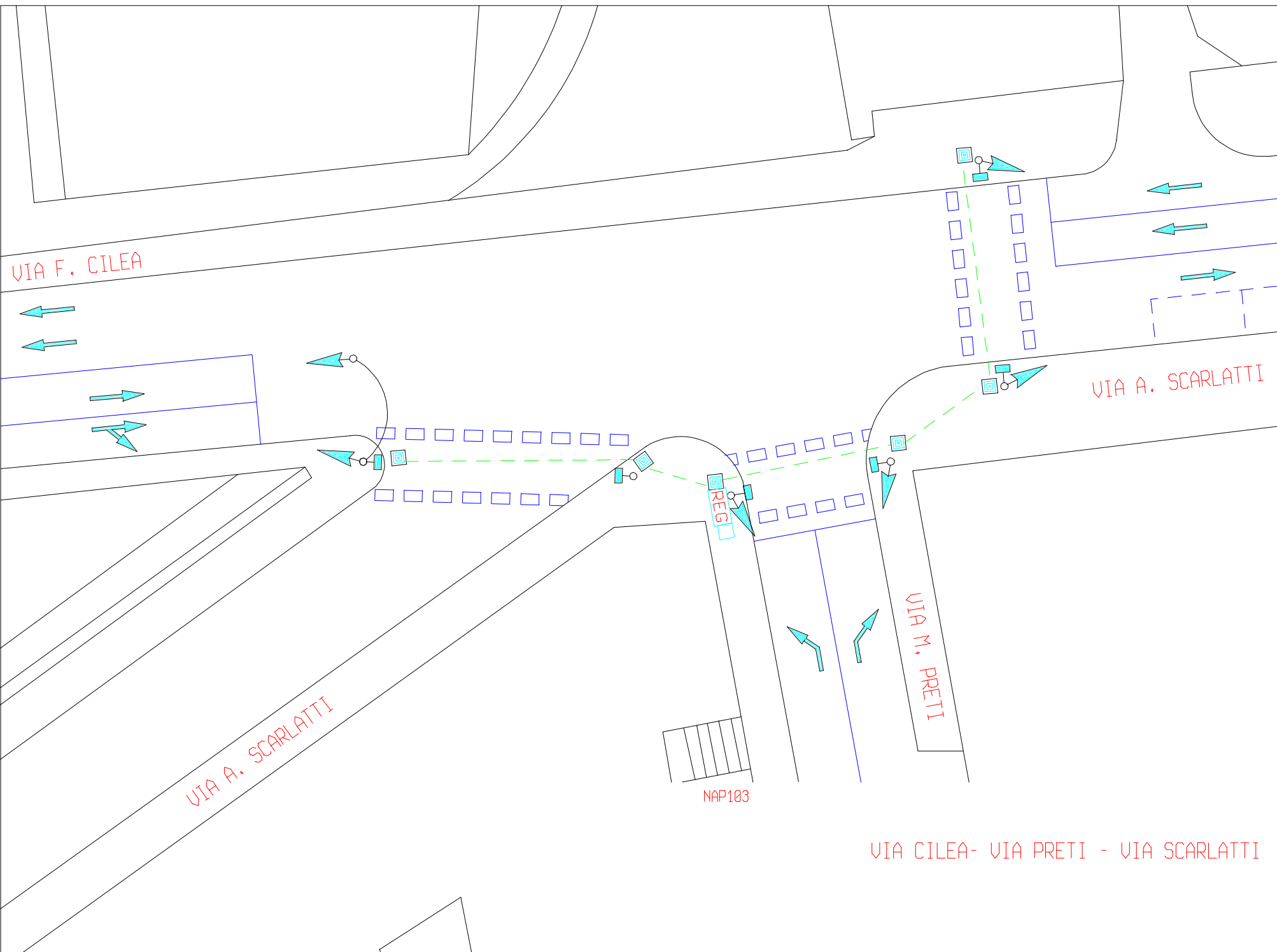
NAP100

P. P. VIA SALVATOR ROSA



VIA L. GIORDANO - VIA M. STANZIONE





VIA L. GIORDANO

TAXI
BUS

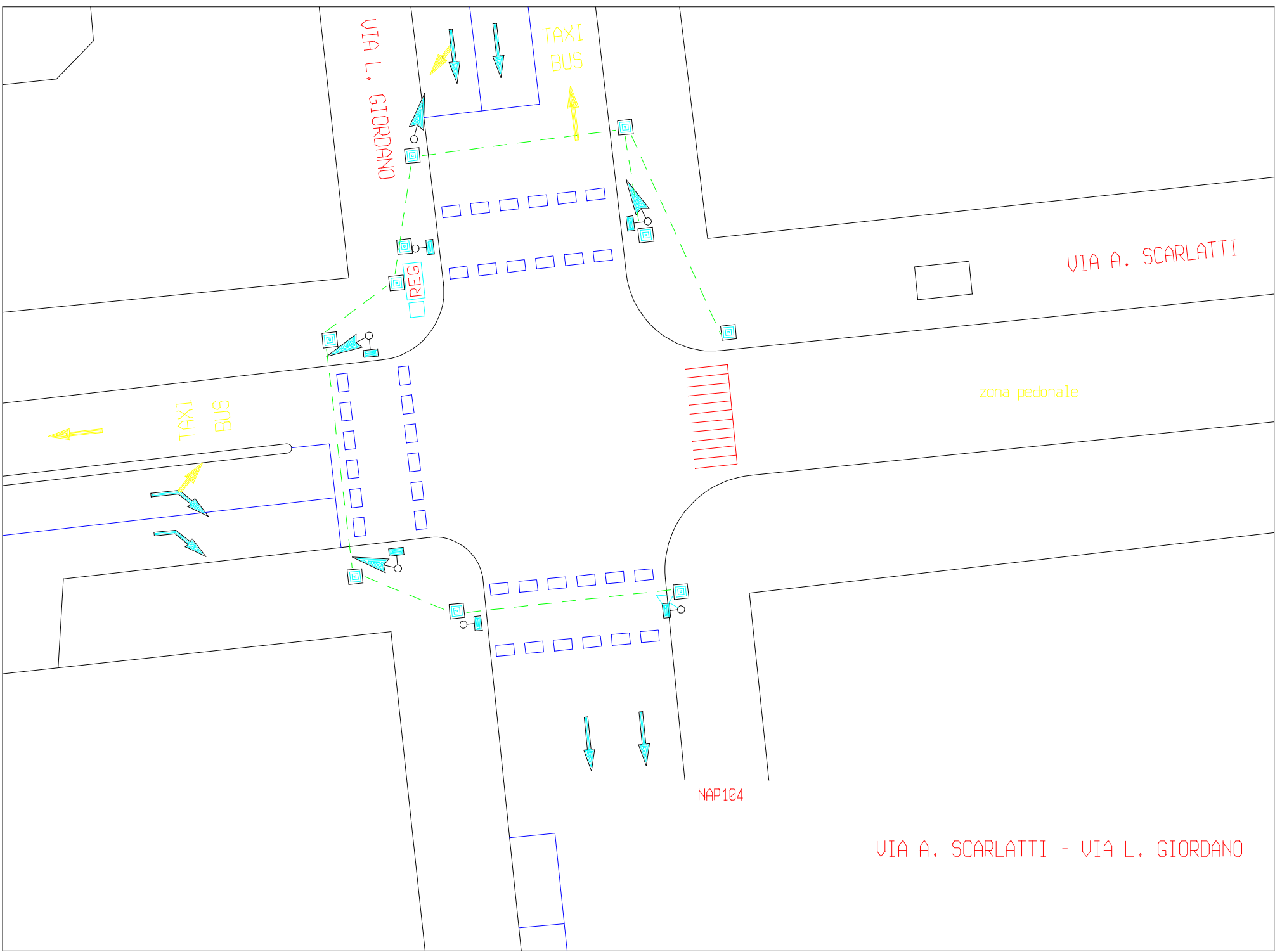
VIA A. SCARLATTI

zona pedonale

TAXI
BUS

NAP104

VIA A. SCARLATTI - VIA L. GIORDANO



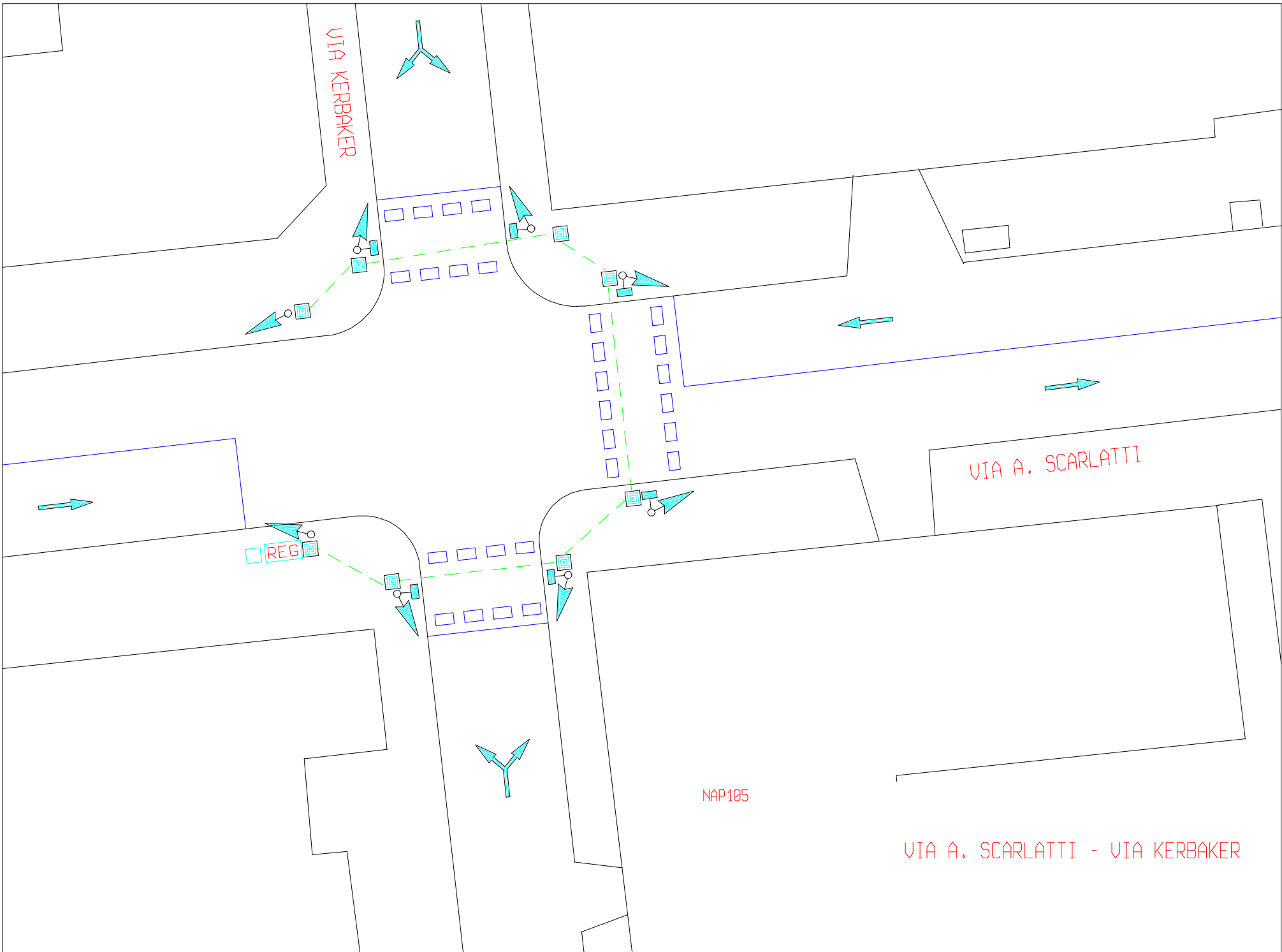
VIA KERBAKER

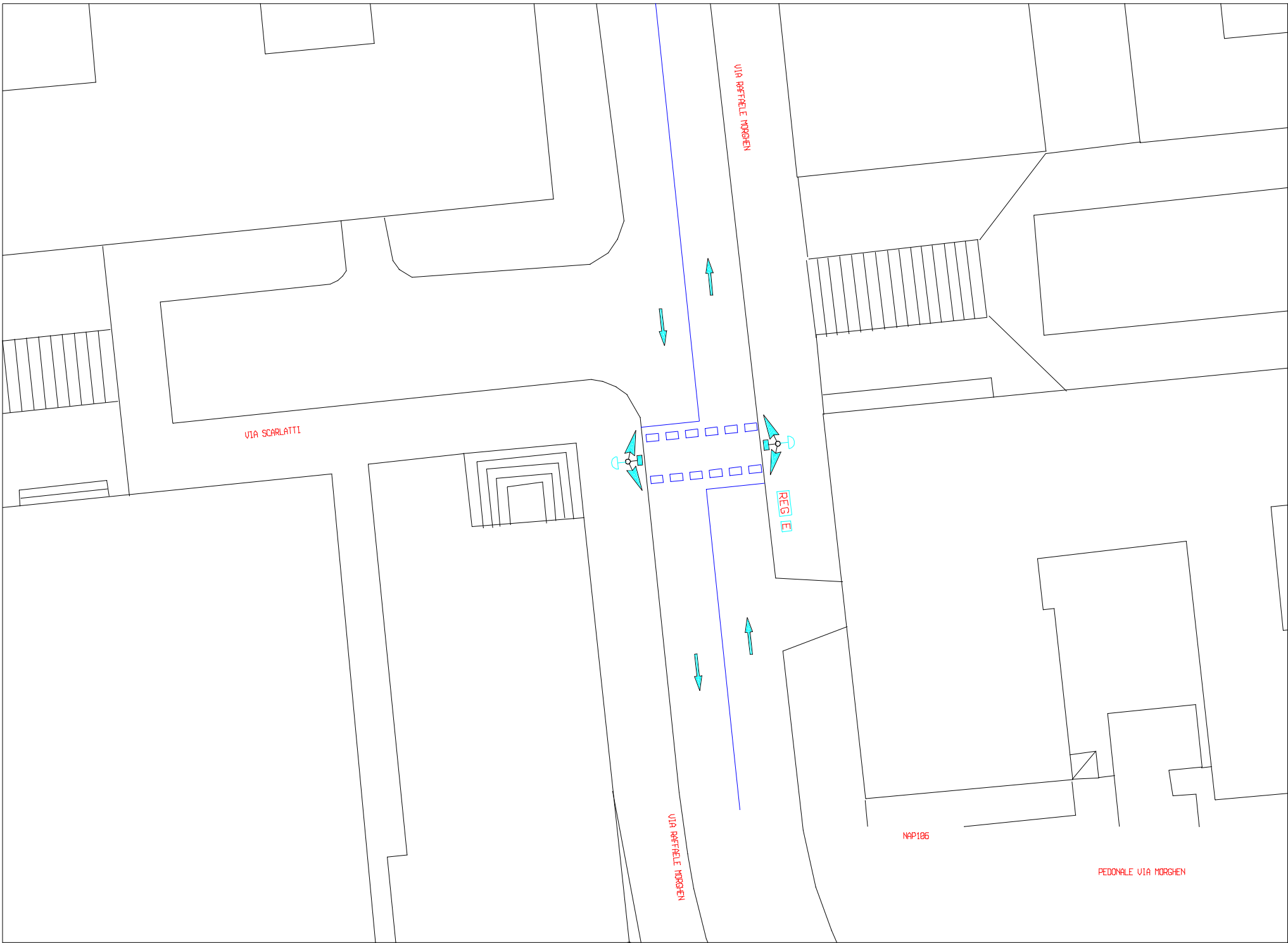
VIA A. SCARLATTI

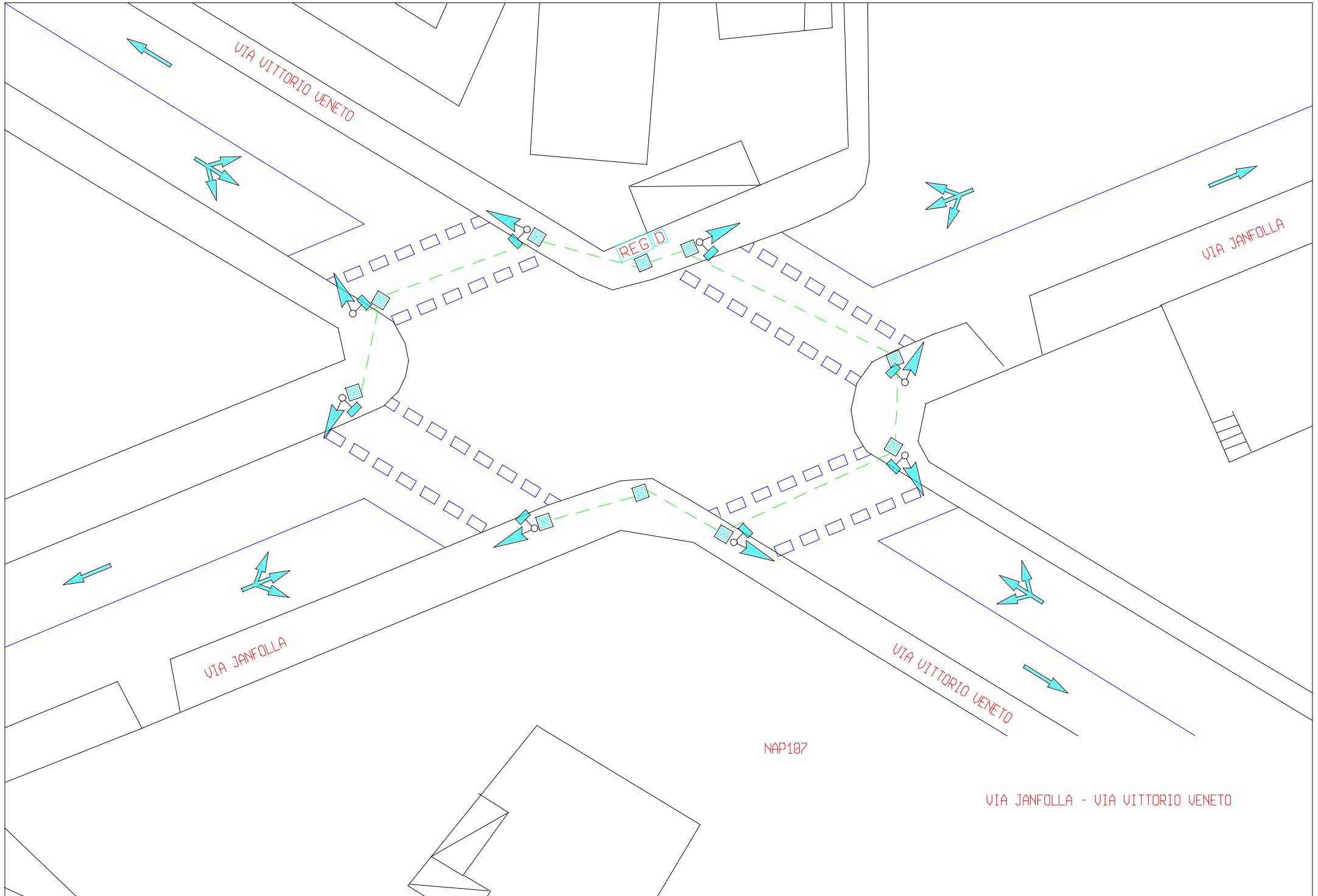
VIA A. SCARLATTI - VIA KERBAKER

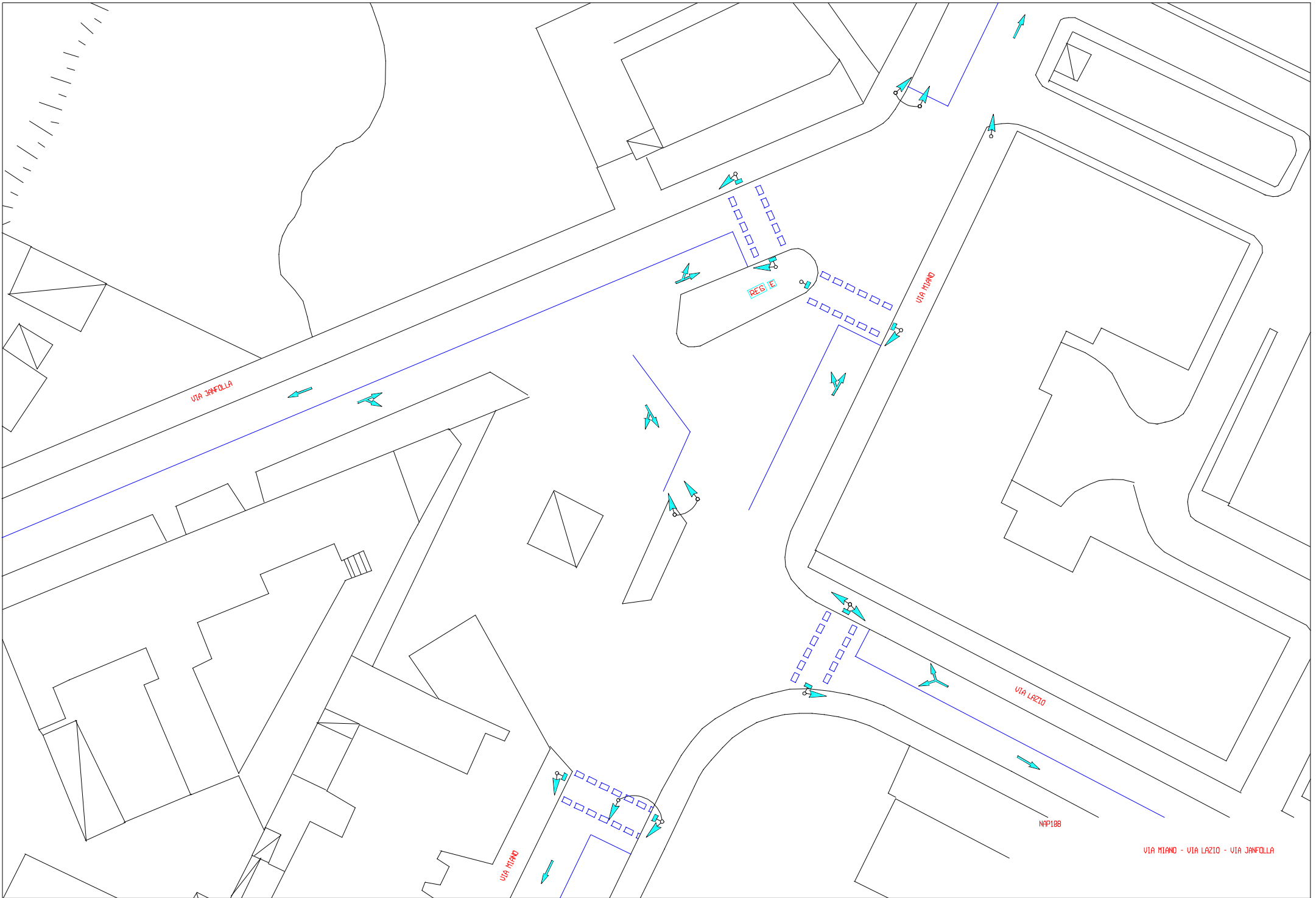
NAP105

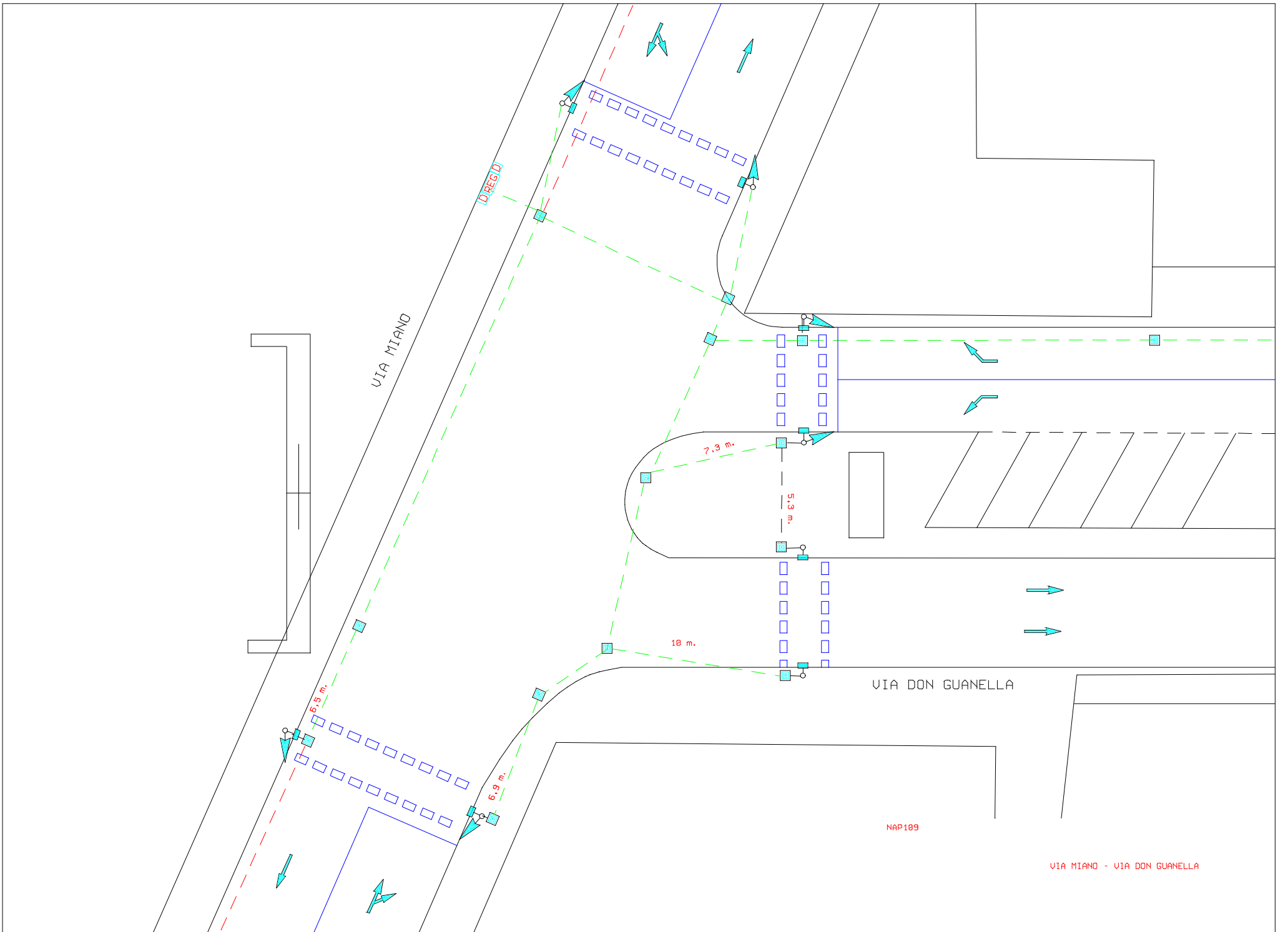
REG











CORSO SECONDIGLIANO

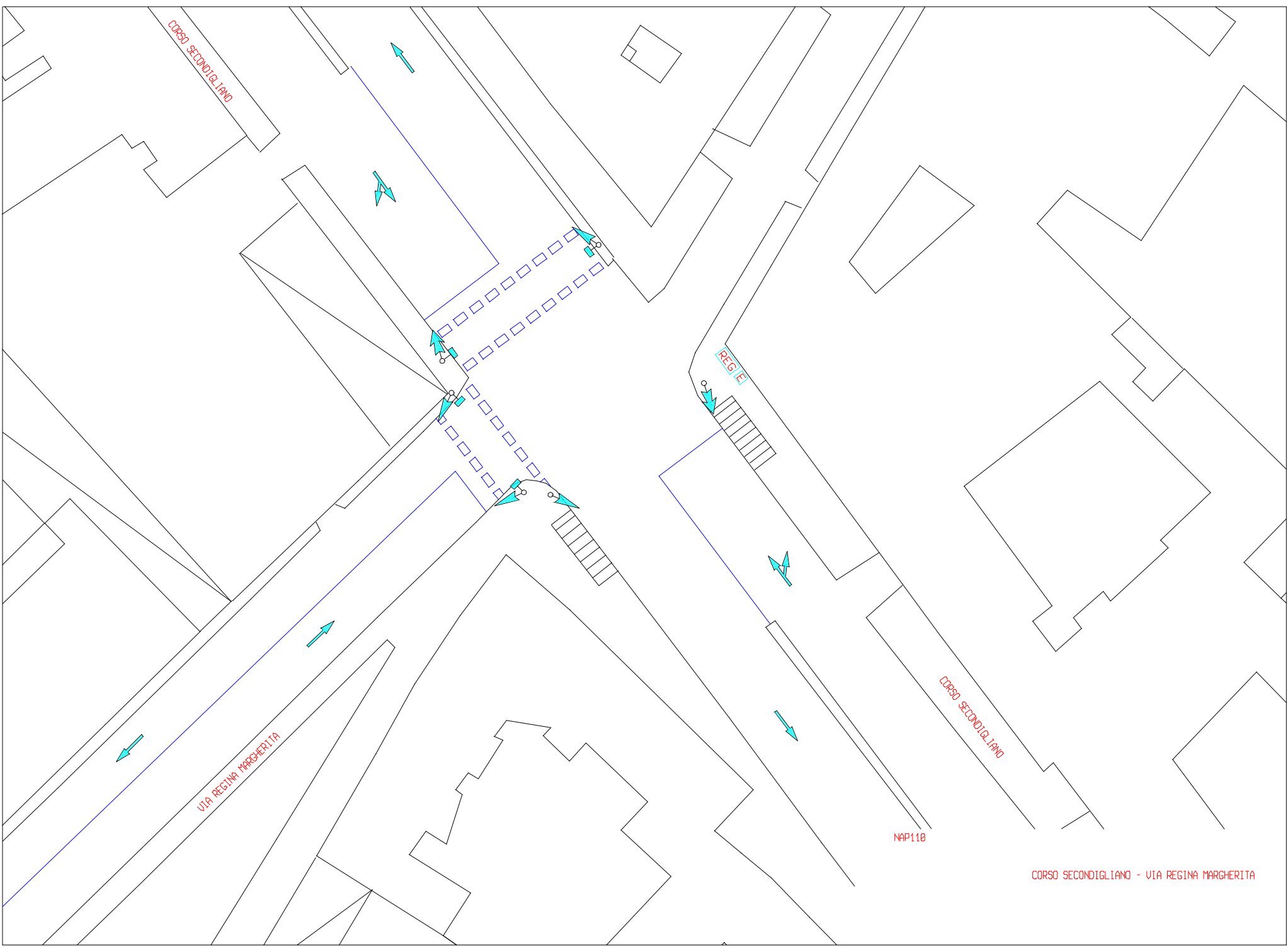
VIA REGINA MARGHERITA

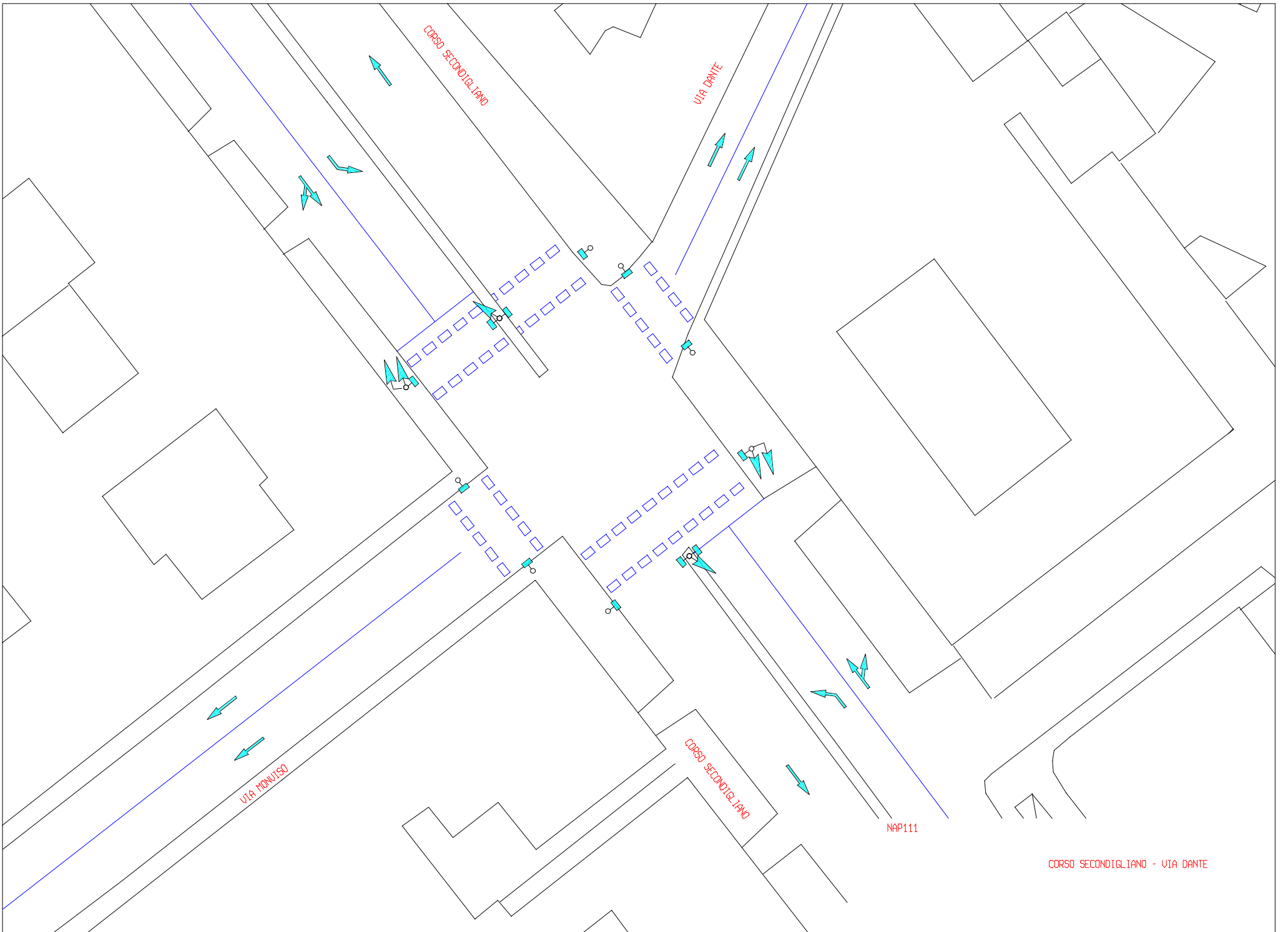
REG. E

CORSO SECONDIGLIANO

NAP110

CORSO SECONDIGLIANO - VIA REGINA MARGHERITA





CORSO SECONDIGLIANO

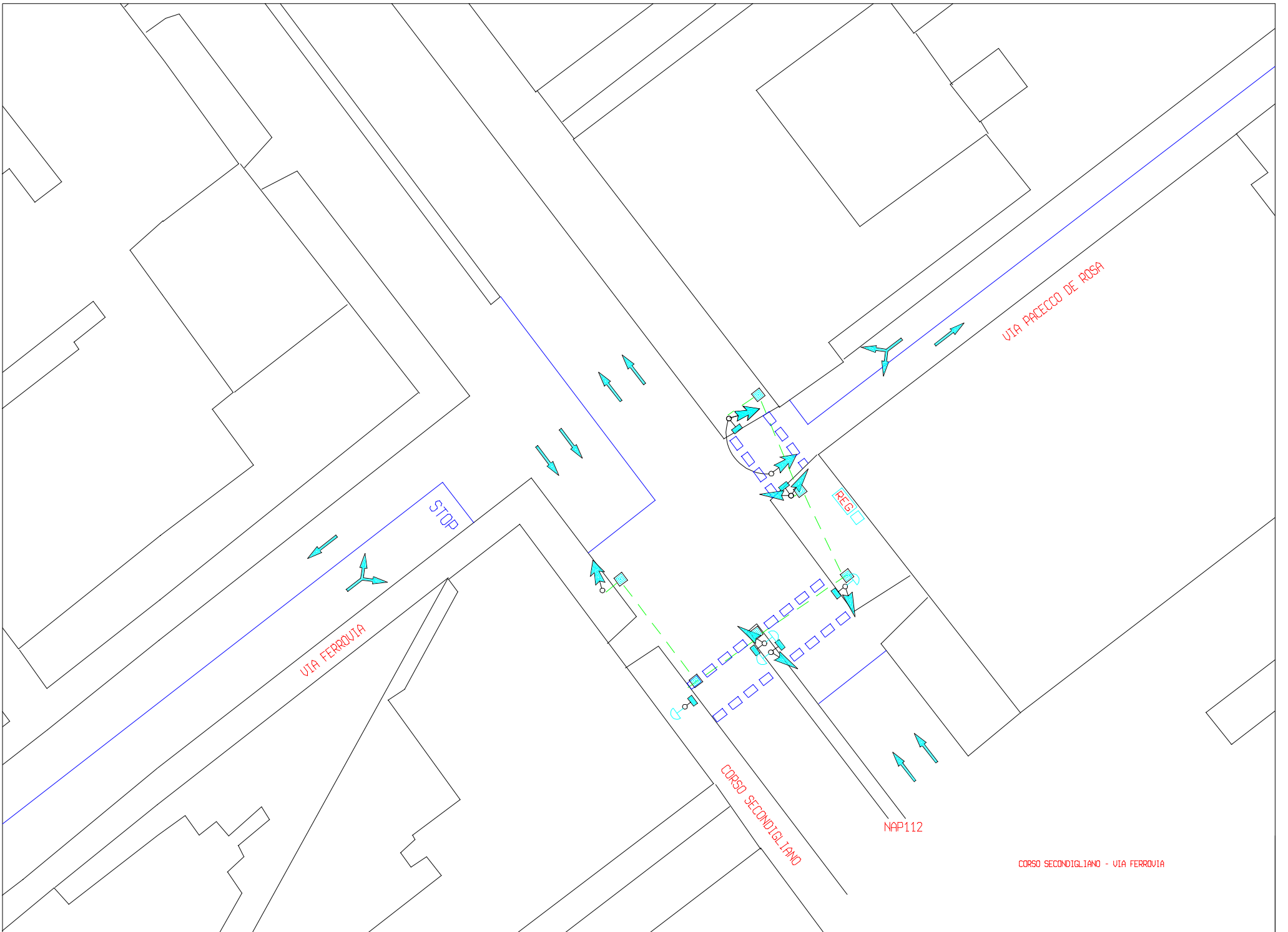
VIA DANTE

VIA MONVISSO

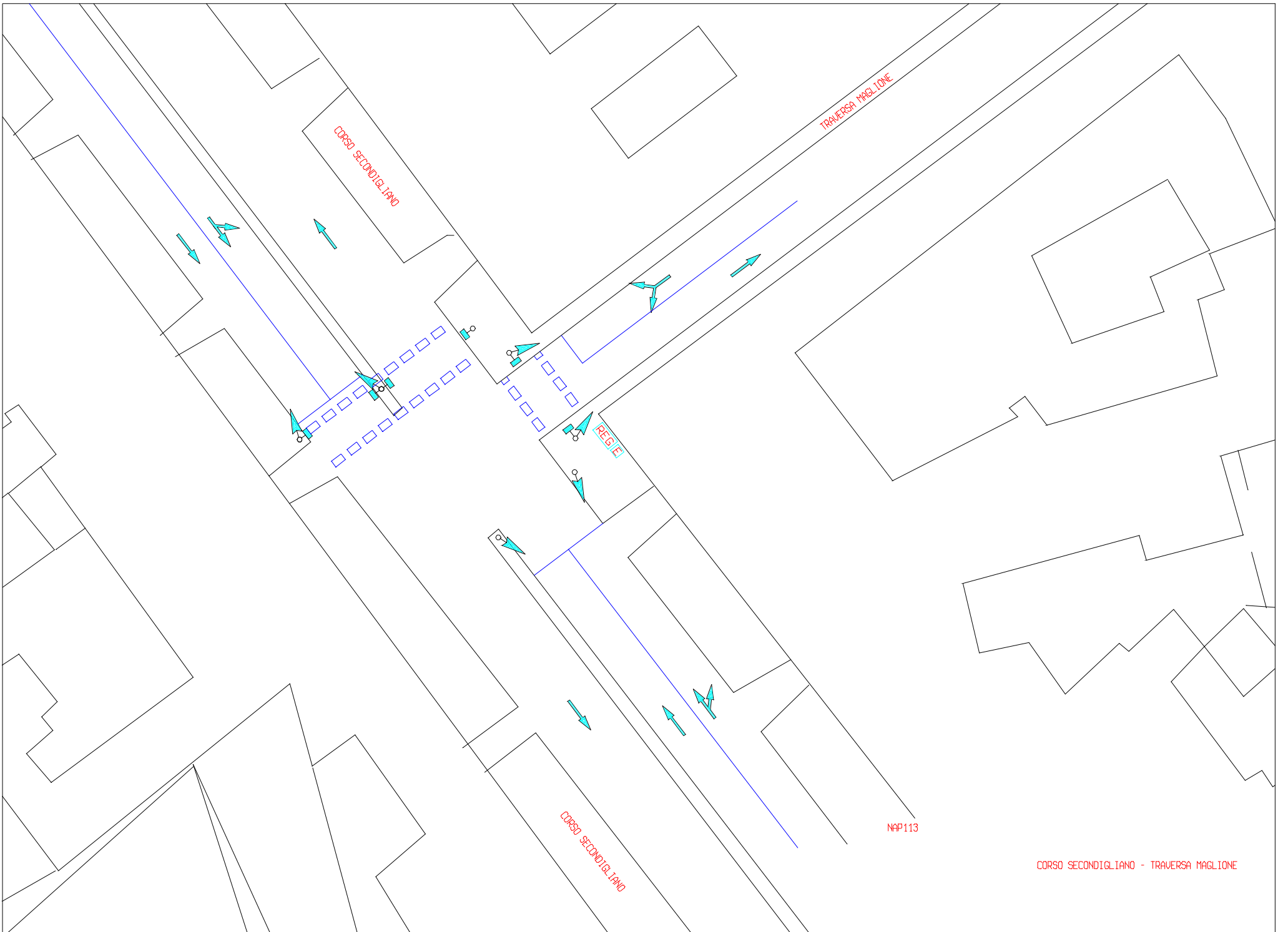
CORSO SECONDIGLIANO

NAP111

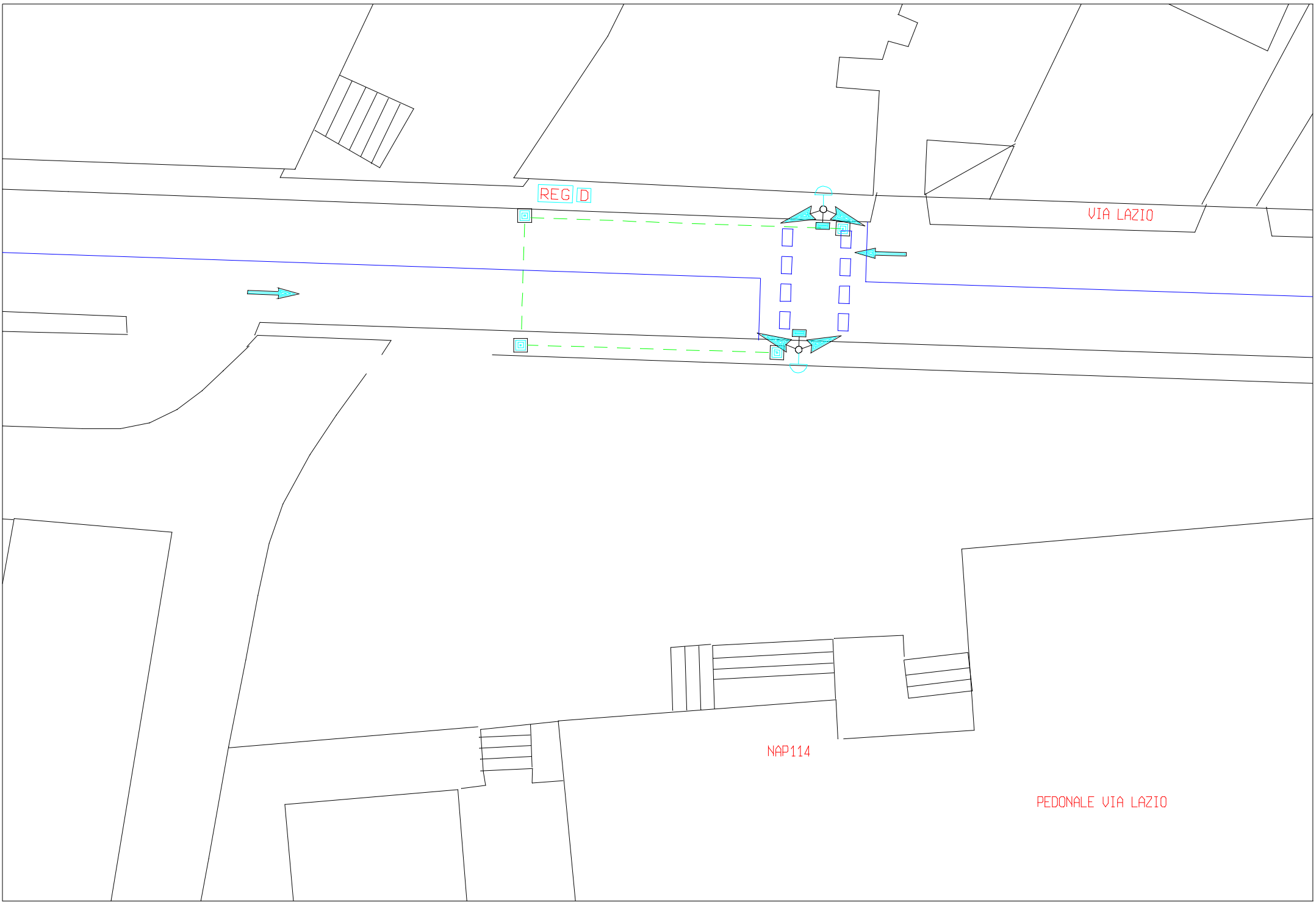
CORSO SECONDIGLIANO - VIA DANTE



CORSO SECONDIGLIANO - VIA FERROVIA



CORSO SECONDIGLIANO - TRAVERSA MAGLIONE



REG D

VIA LAZIO



NAP114

PEDONALE VIA LAZIO

VIA DEL CASSANO

STRADA COMUNALE CASAVATORE

REG

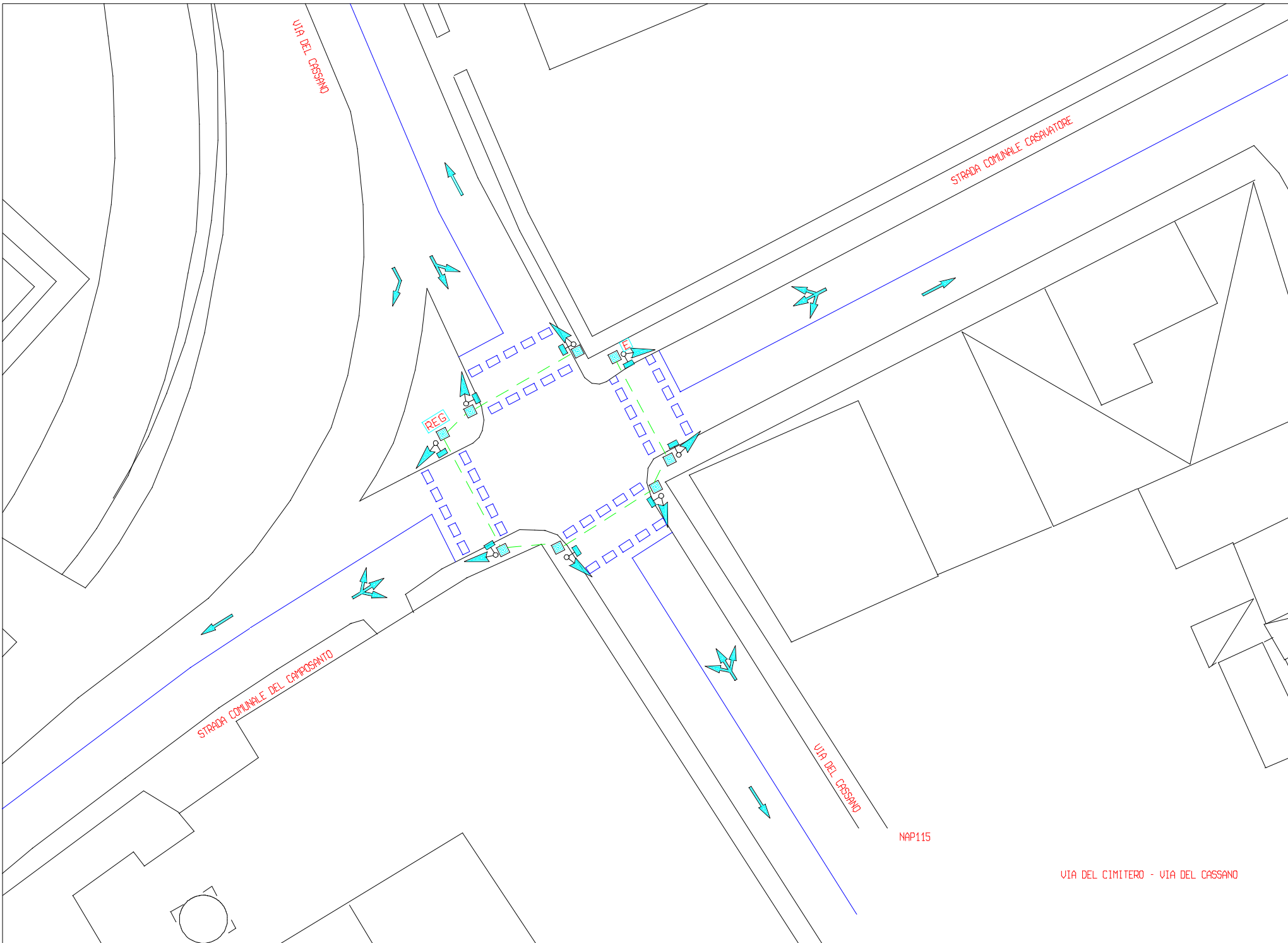
REG

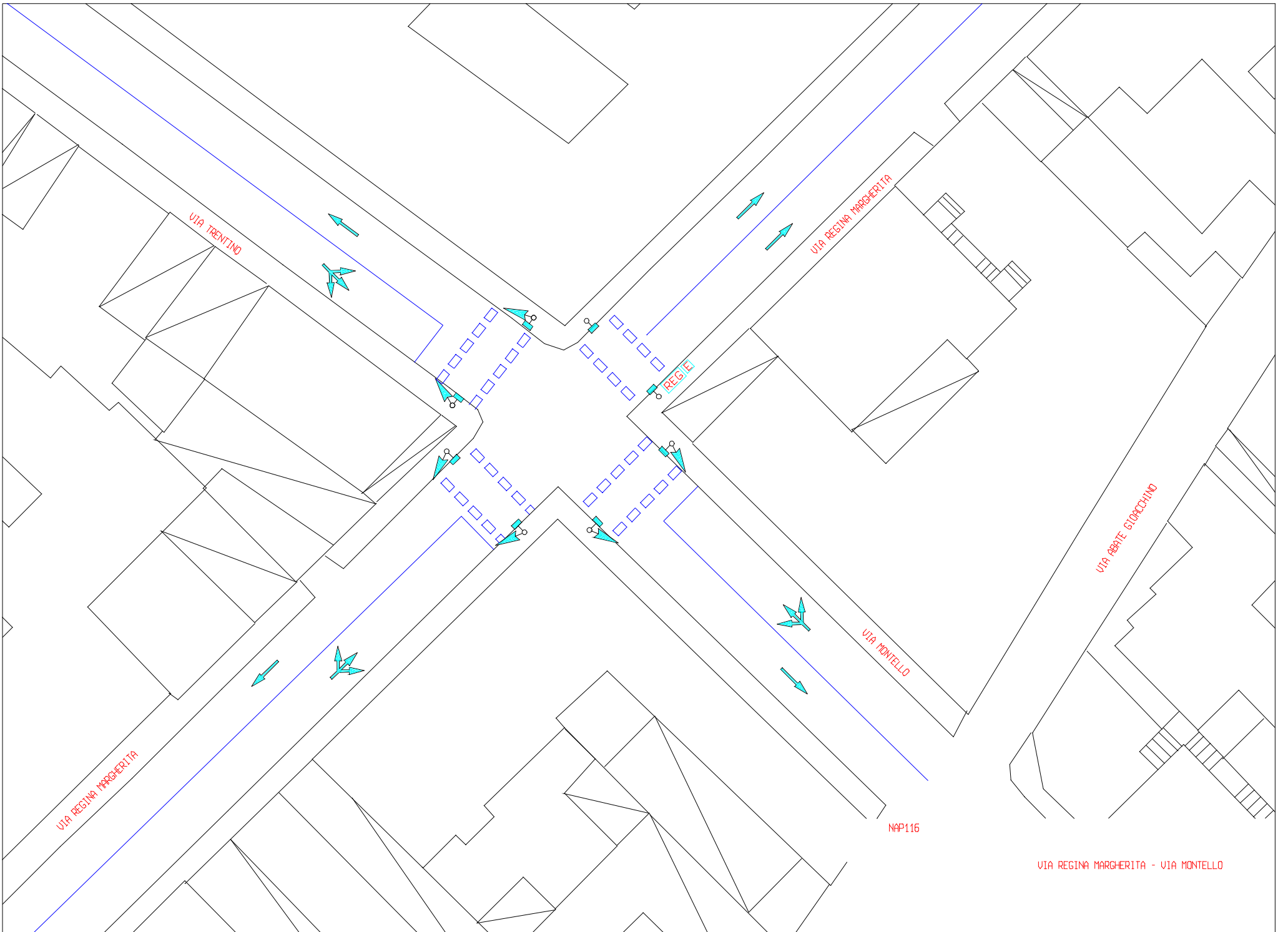
STRADA COMUNALE DEL CAMPOSANTO

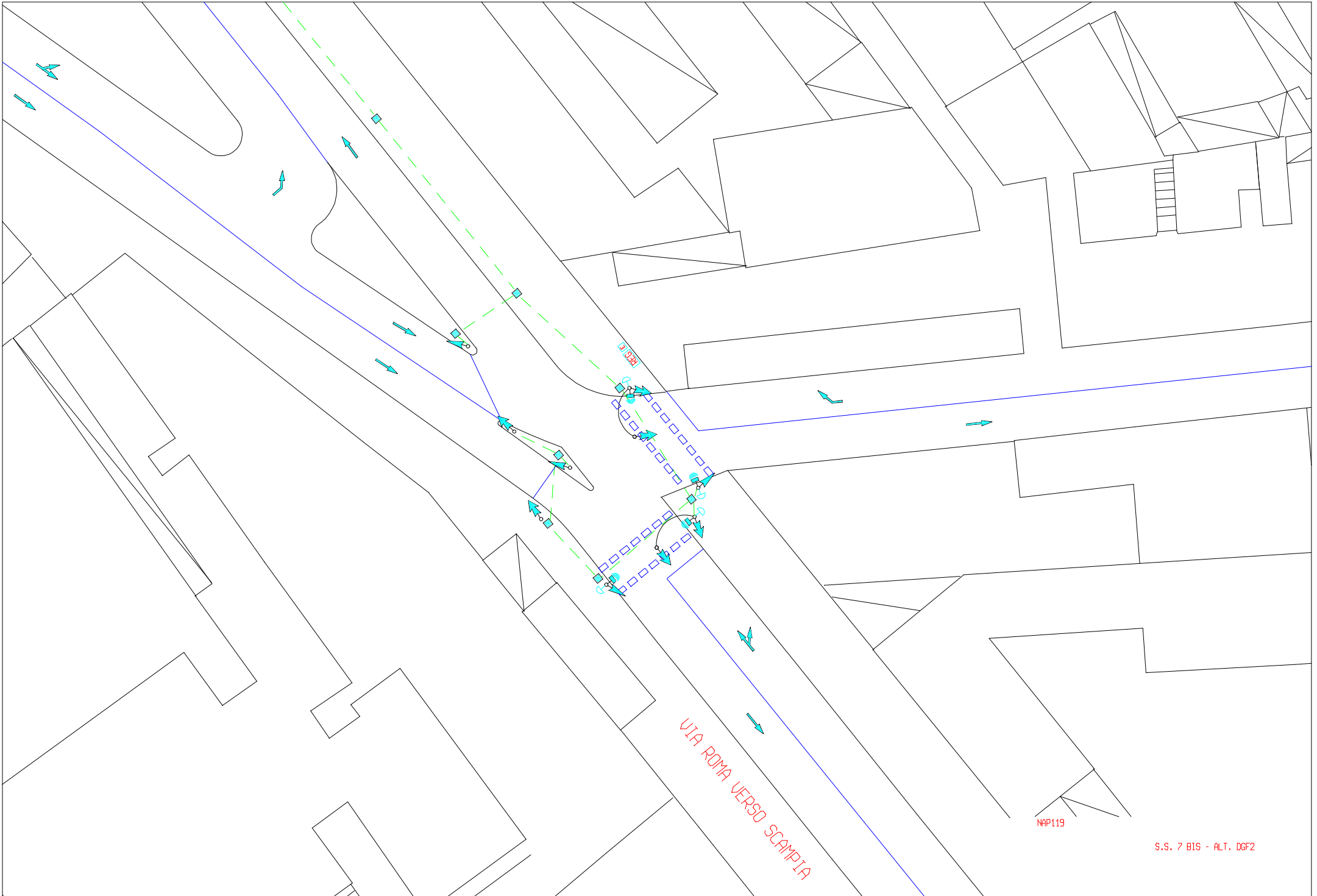
VIA DEL CASSANO

NAP115

VIA DEL CIMITERO - VIA DEL CASSANO





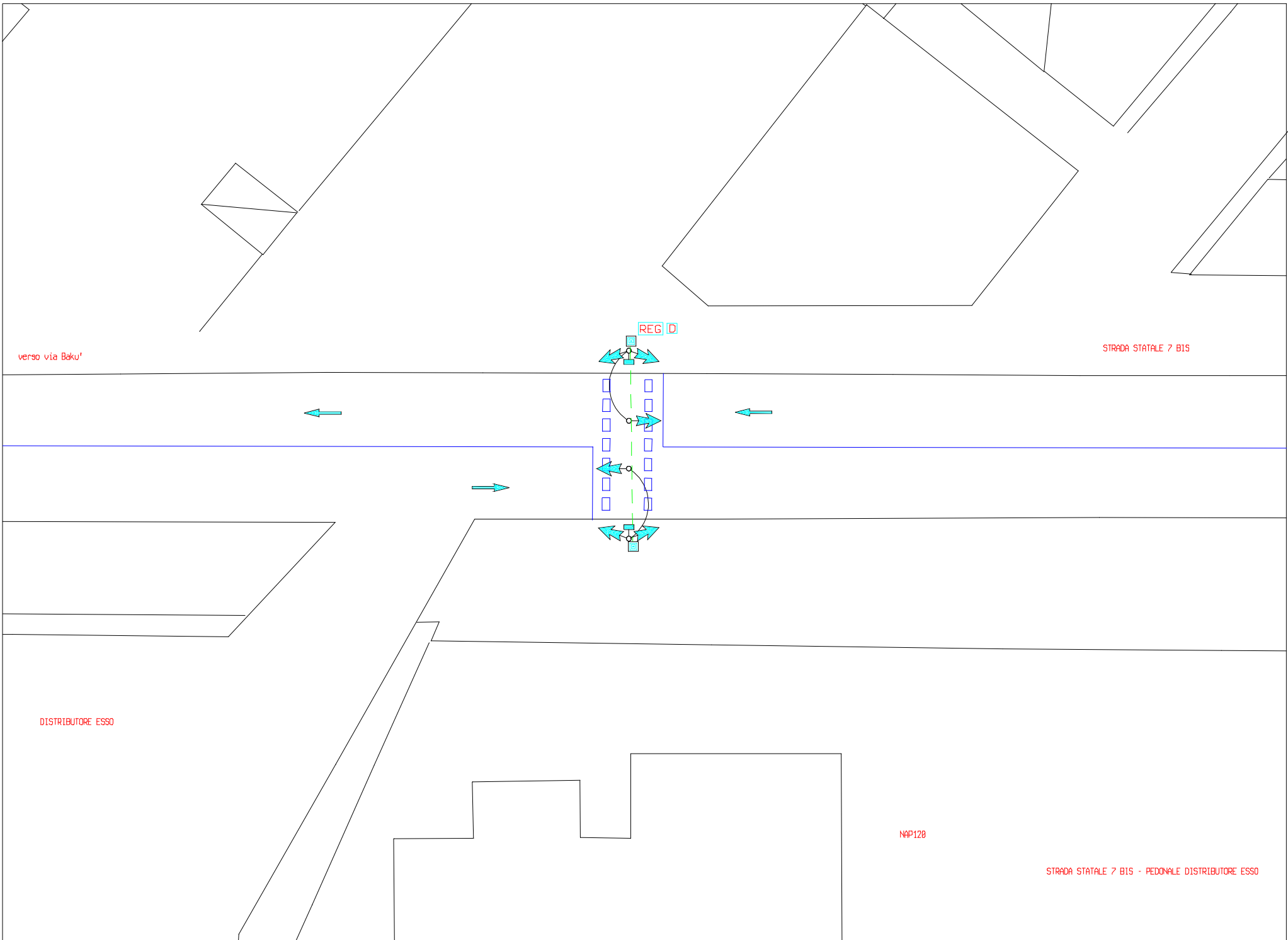


S.S. 7

VIA ROMA VERSO SCAMPJA

NAP119

S.S. 7 BIS - ALT. DGF2



verso via Baku'

REG D

STRADA STATALE 7 BIS

DISTRIBUTORE ESSO

NAP120

STRADA STATALE 7 BIS - PEDONALE DISTRIBUTORE ESSO

CENTRALE ENEL

STRADA STATALE 7 BIS

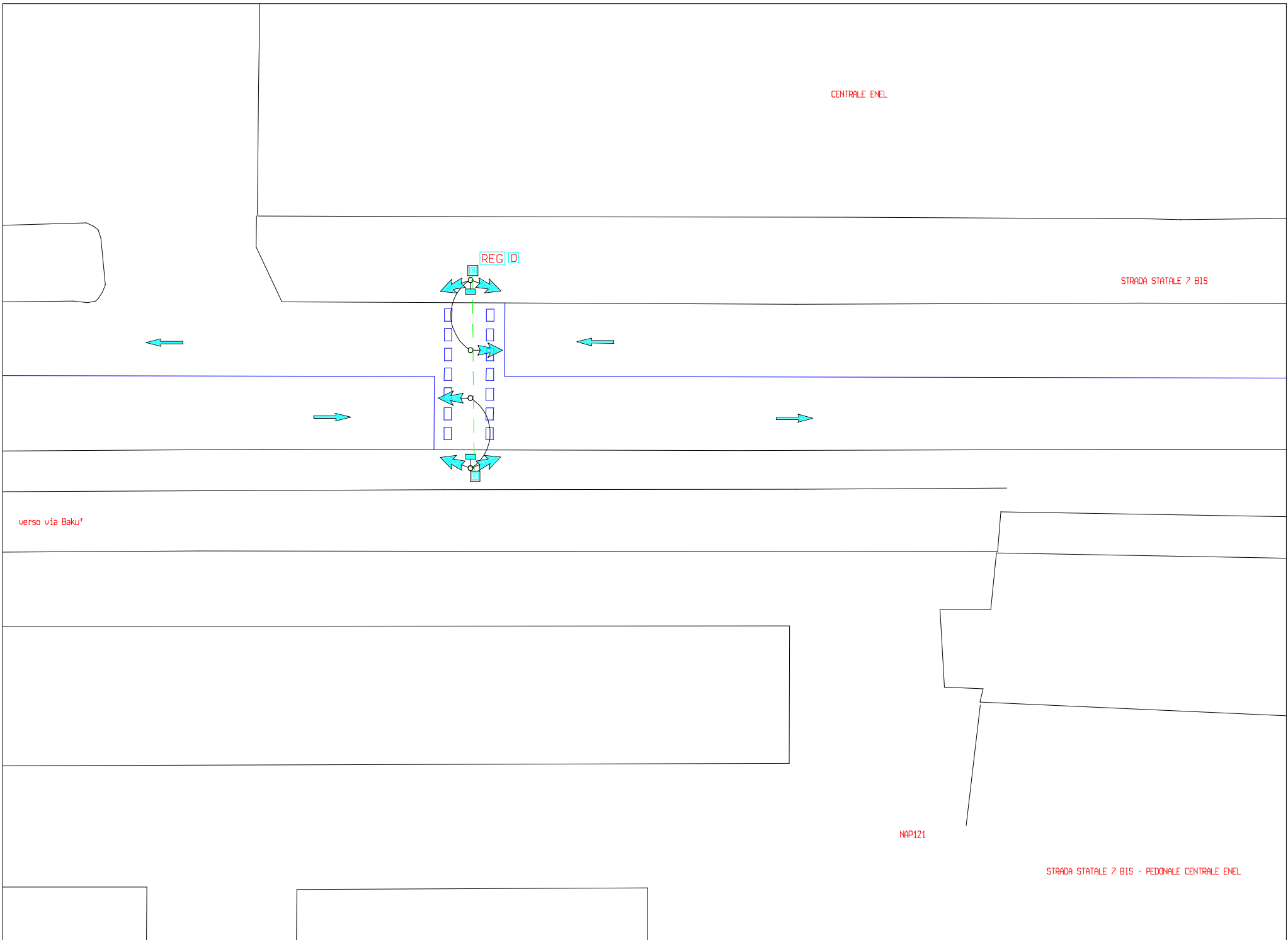
REG D

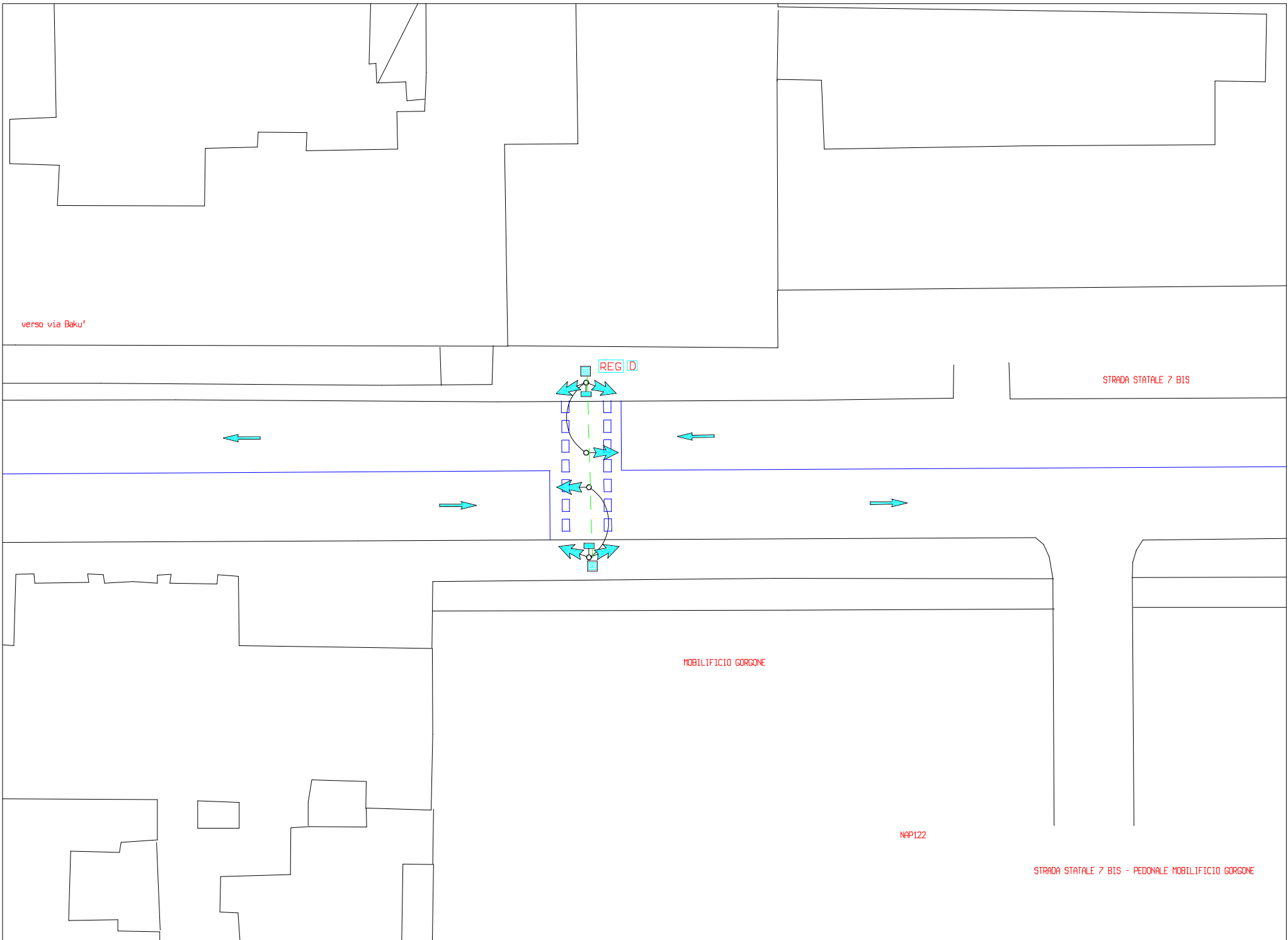


verso via Baku'

NAP121

STRADA STATALE 7 BIS - PEDONALE CENTRALE ENEL





verso via Baku'

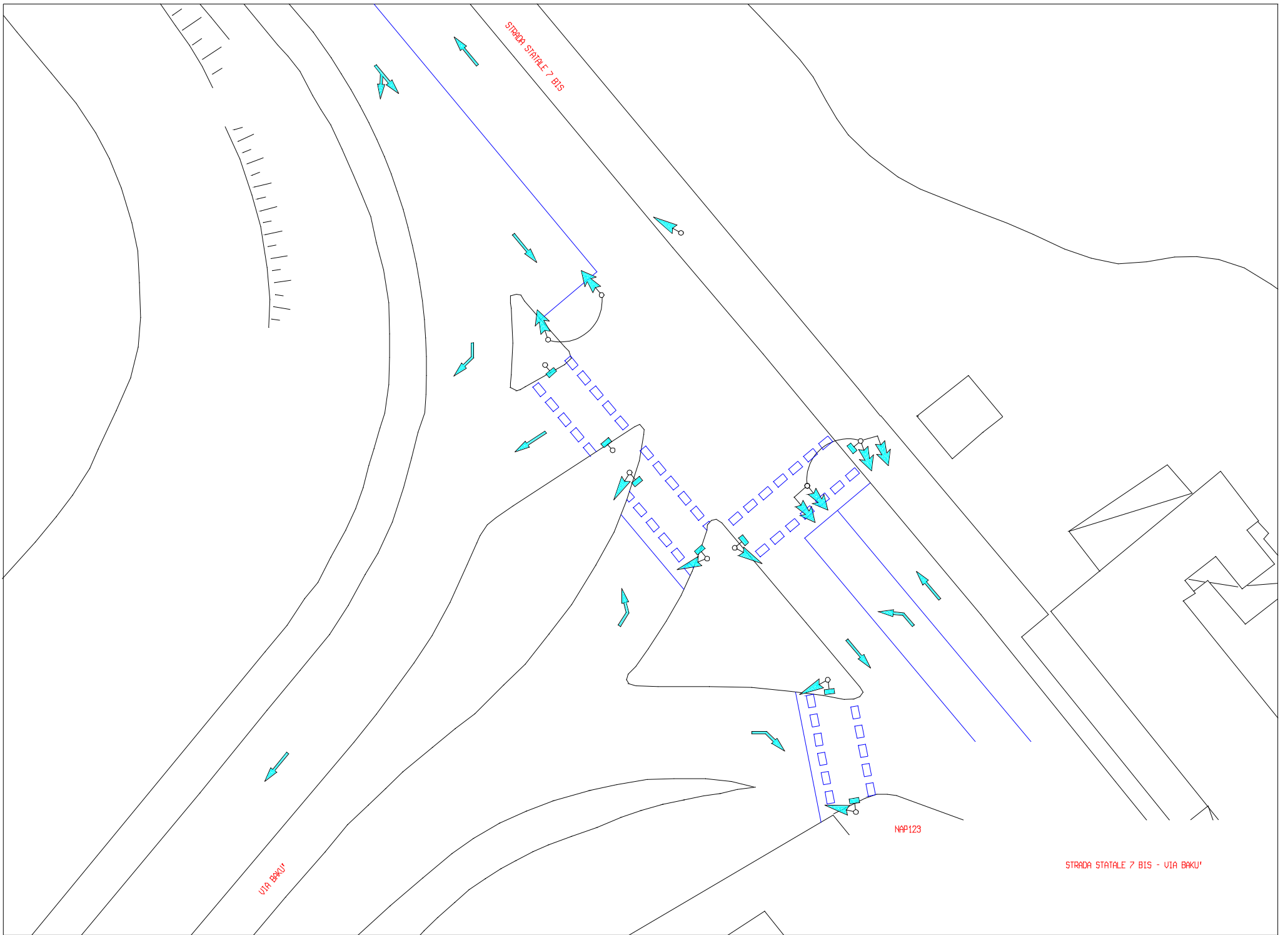
REG ID

STRADA STATALE 7 BIS

MOBILIFICIO GORGONE

NAP122

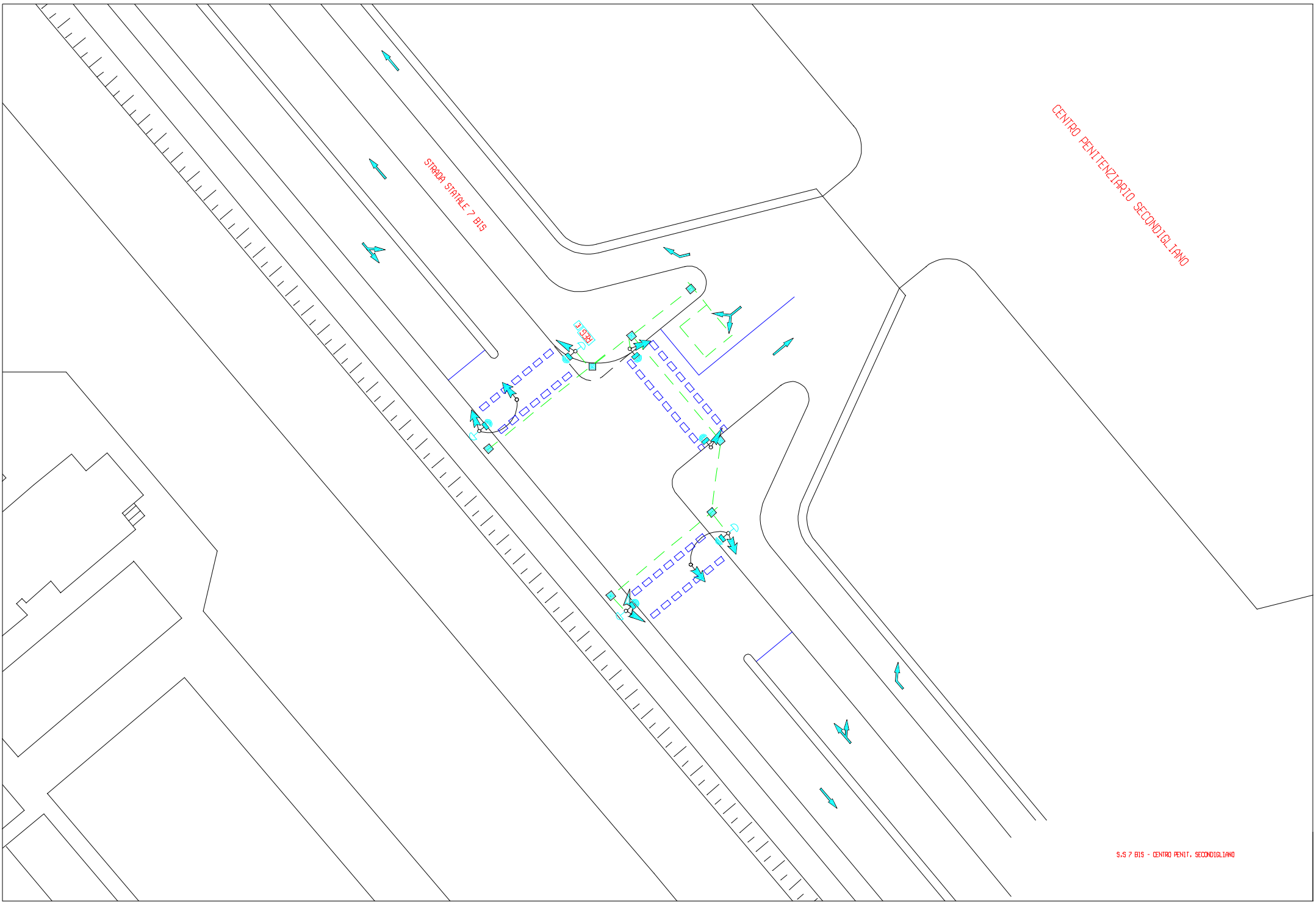
STRADA STATALE 7 BIS - PEDONALE MOBILIFICIO GORGONE

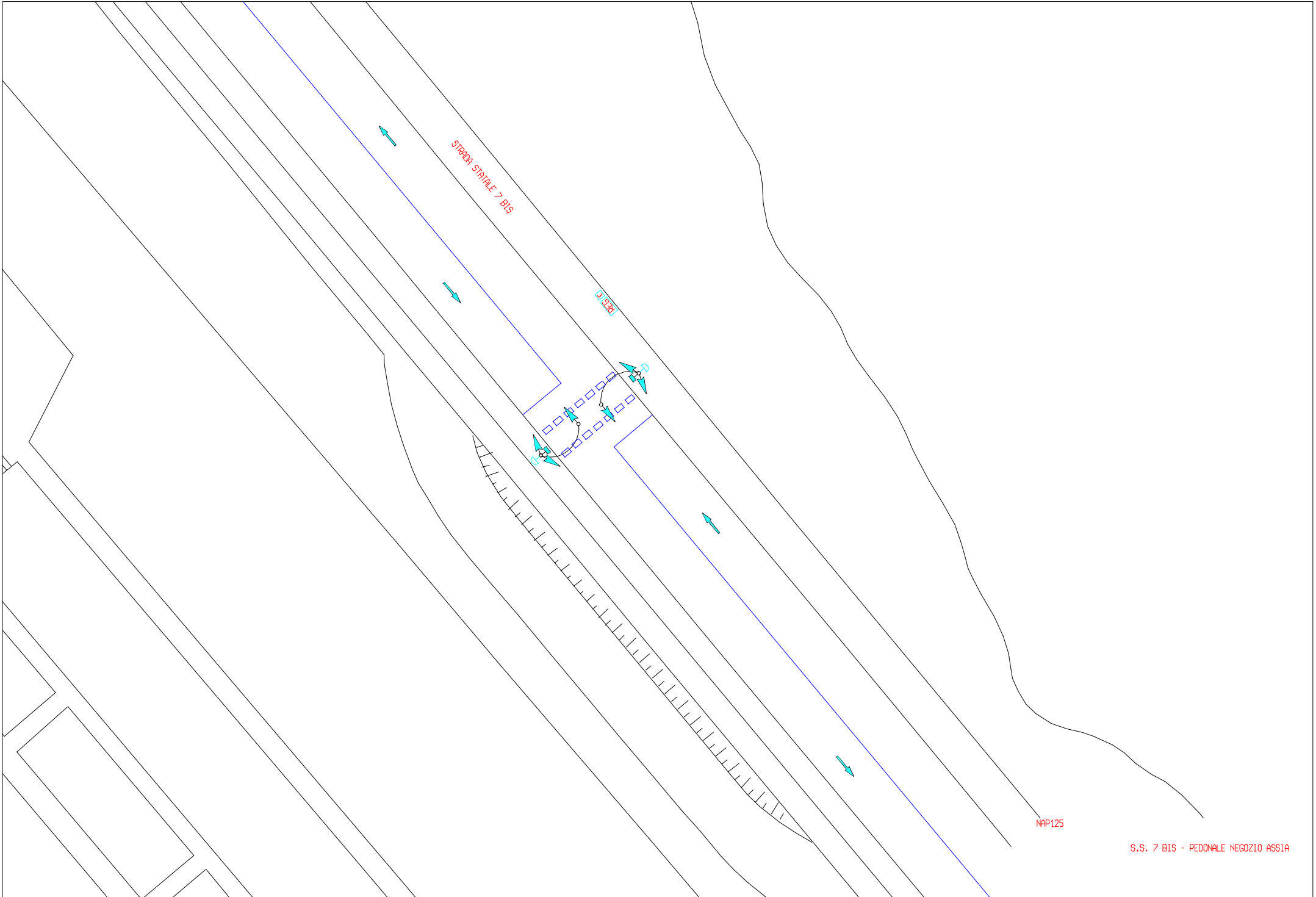


CENTRO PENITENZIARIO SECONDIGLIANO

STRADA STATALE 7 BIS

S.S 7 BIS - CENTRO PENIT. SECONDIGLIANO



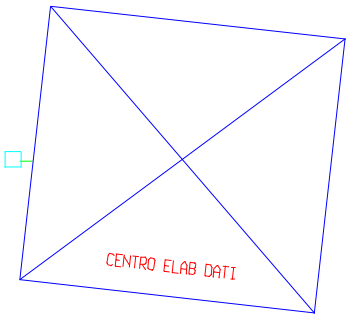


STRADA STATALE 7 BIS

7 BIS

NAP125

S.S. 7 BIS - PEDONALE NEGOZIO ASSIA



serve l'impianto NAP127

REG I REG

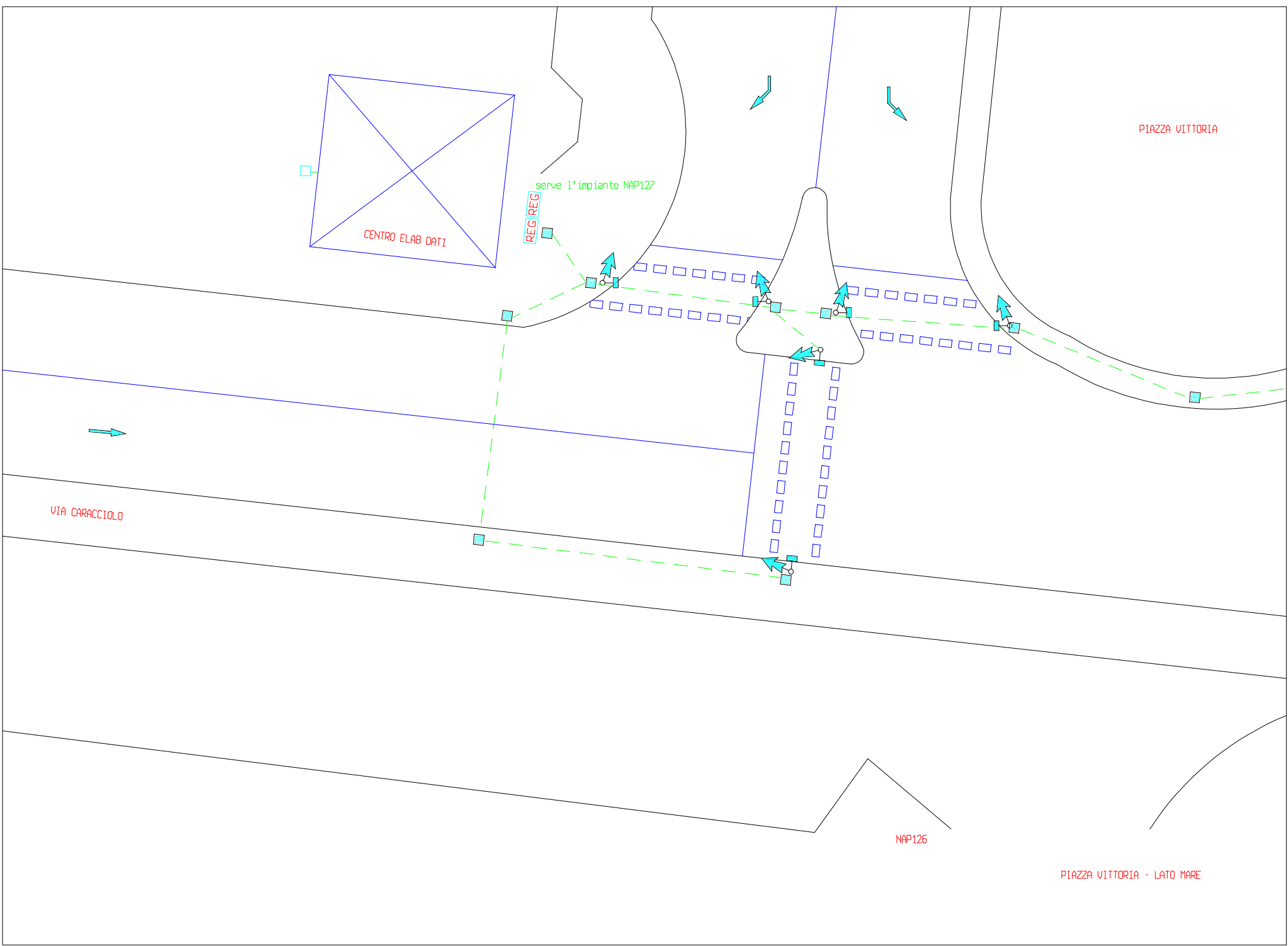
PIAZZA VITTORIA



VIA CARACCIOLO

NAP126

PIAZZA VITTORIA - LATO MARE

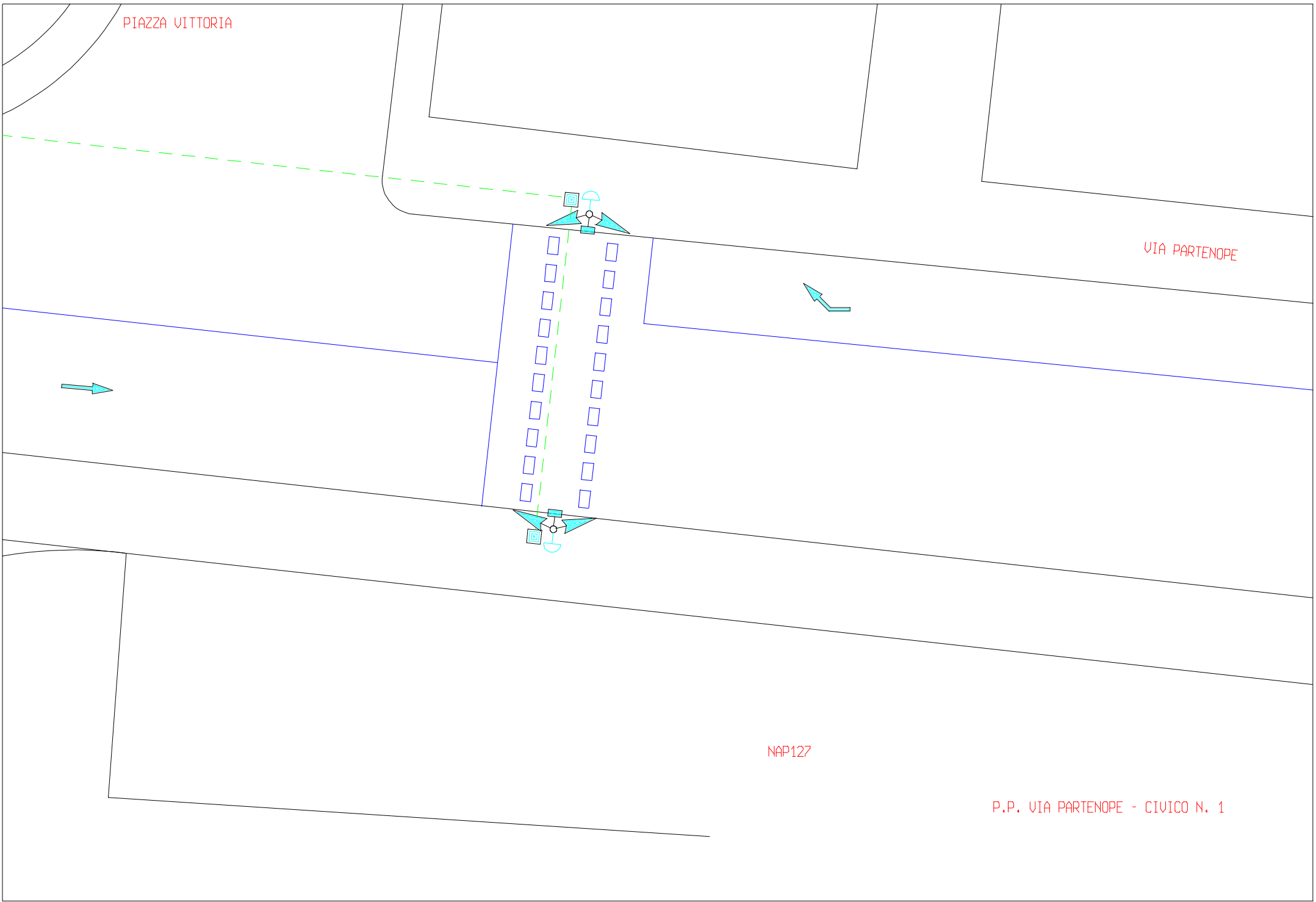


PIAZZA VITTORIA

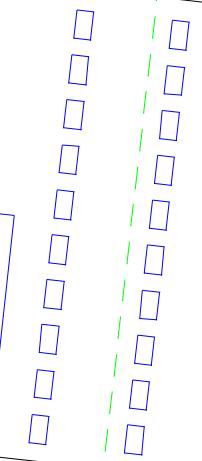

VIA PARTENOPE

NAP127

P.P. VIA PARTENOPE - CIVICO N. 1



VILLA COMUNALE



VIA CARACCIOLO

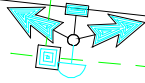
SCOGLIERA

NAP128

P.P. VIA CARACCIOLO - VILLA COMUNALE

VILLA COMUNALE

REG

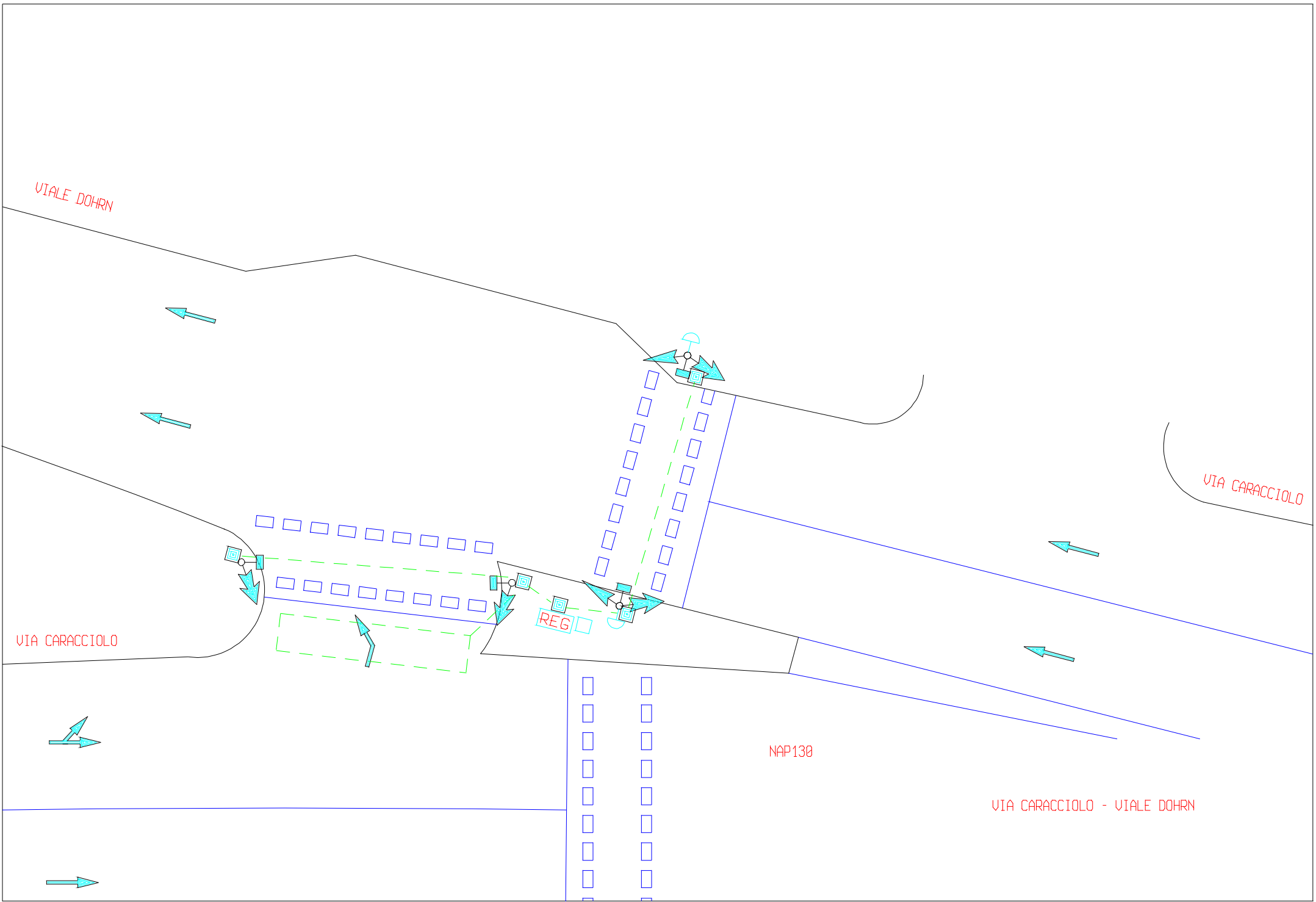


VIA CARACCIOLO

SCOGLIERA

NAP129

P.P. VIA CARACCIOLO - AQUARIUM



VIALE DOHRN

VIA CARACCIOLO

VIA CARACCIOLO

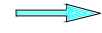
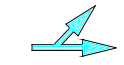
REG

NAP130

VIA CARACCIOLO - VIALE DOHRN

Casina dei fiori

REG



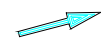
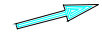
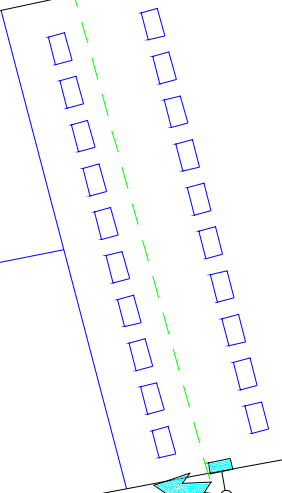
VIA CARACCIOLO

scogliera

NAP131

P.P. VIA CARACCIOLO - CASINE DEI FIORI

REG



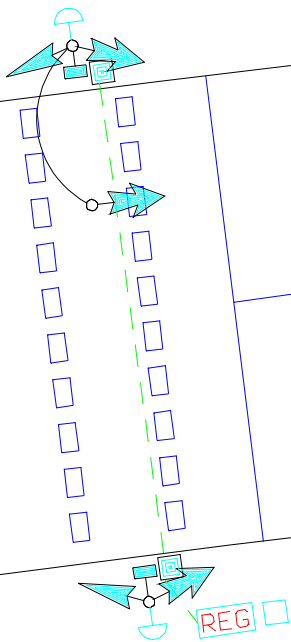
VIA CARACCIOLO

ROTONDA DIAZ

NAP132

P.P. VIA CARACCIOLO - ROTONDA DIAZ

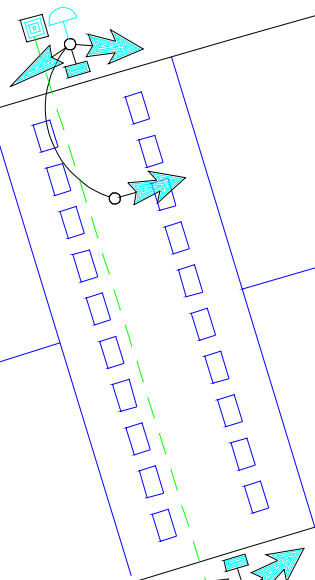
VIALE DOHRN



NAP133

P.P. VIALE DOHRN - ALT. ROTONDA DIAZ

VIALE DOHRN



REG

NAP134

P.P. VIALE DOHRN - CIRCOLO TENNIS

CIRCOLO TENNIS


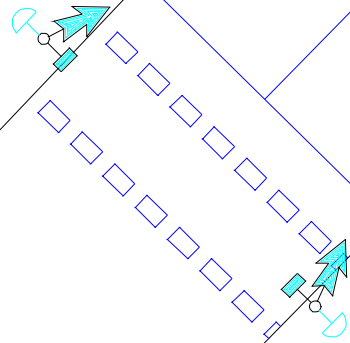
RISTORANTE SALVATORE

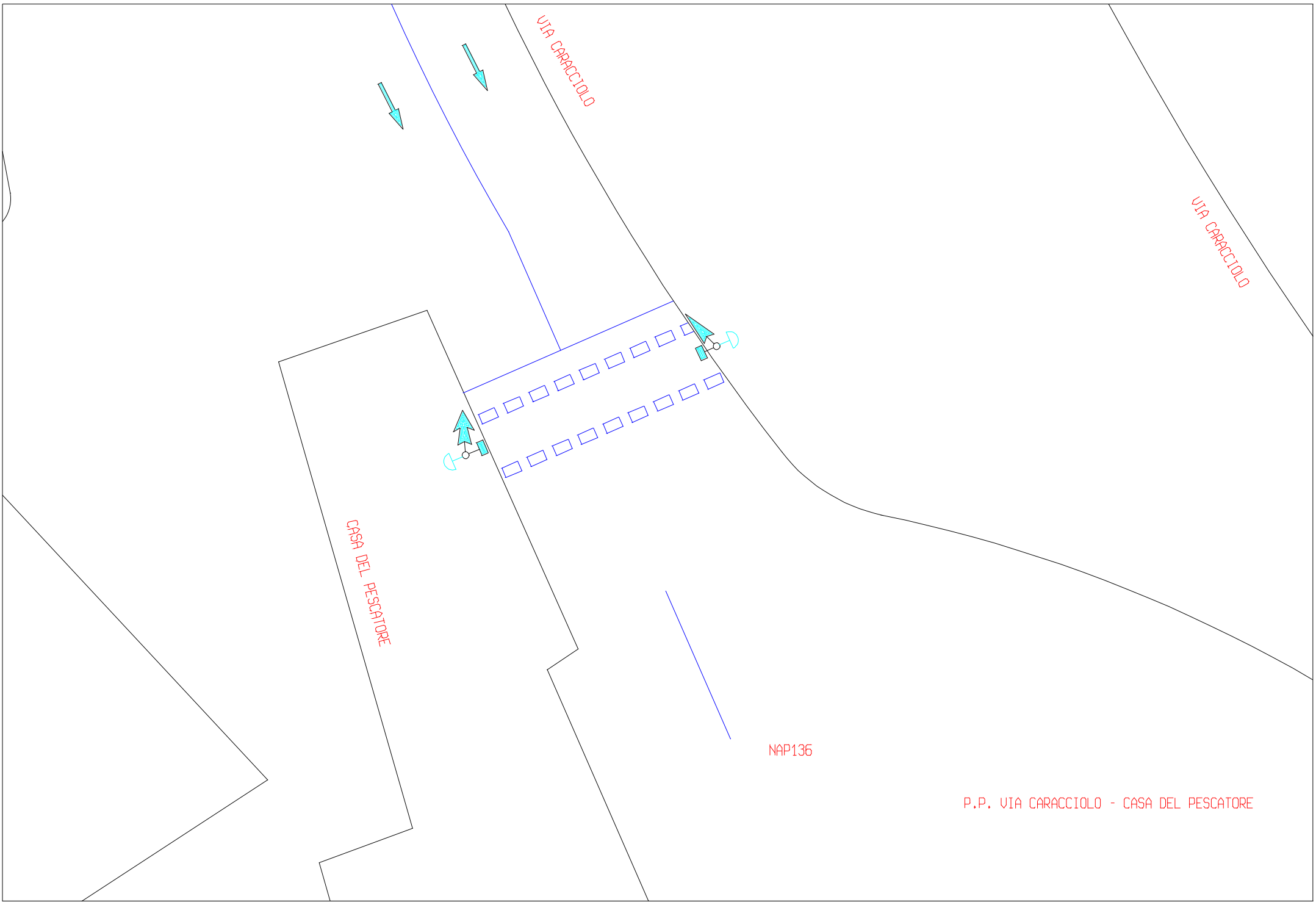
LARGO SERMONETA

VIA CARACCIOLO

NAP135

P.P. VIA CARACCIOLO - RISTORANTE SALVATORE





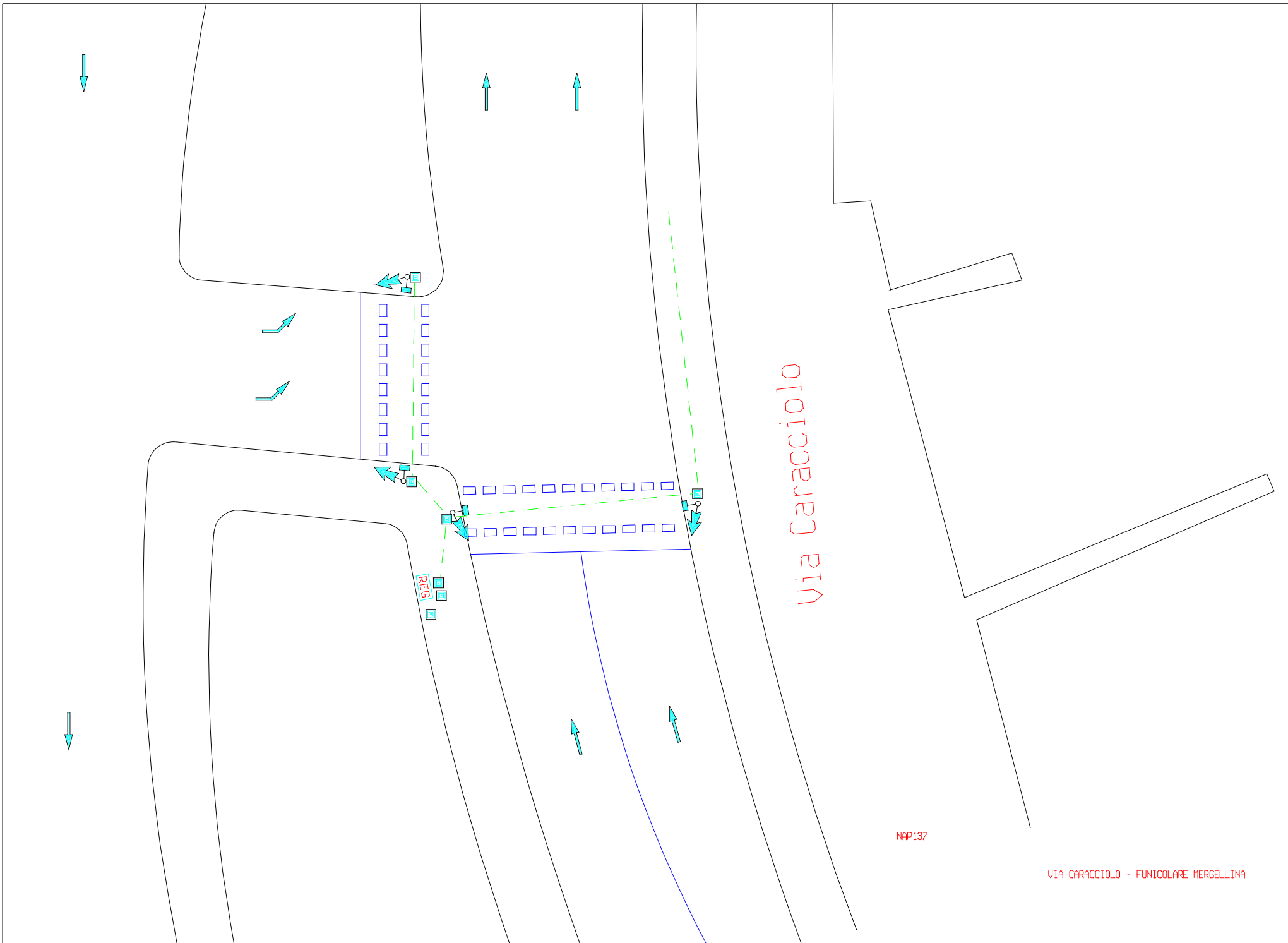
VIA CARACCIOLO

VIA CARACCIOLO

CASA DEL PESCATORE

NAP136

P.P. VIA CARACCIOLO - CASA DEL PESCATORE

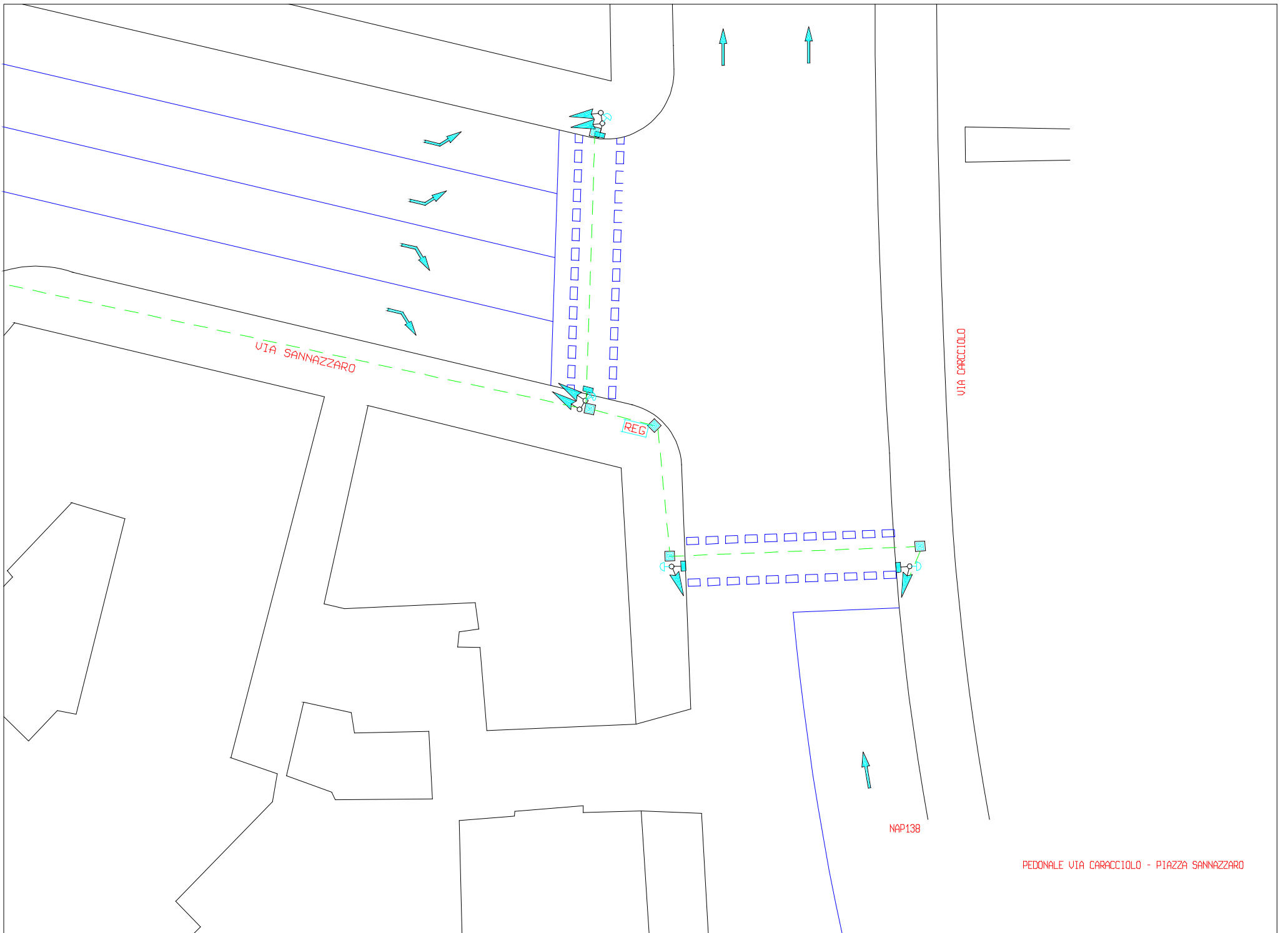


Via Caracciolo

REG

NAP137

VIA CARACCIOLO - FUNICOLARE MERSELLINA



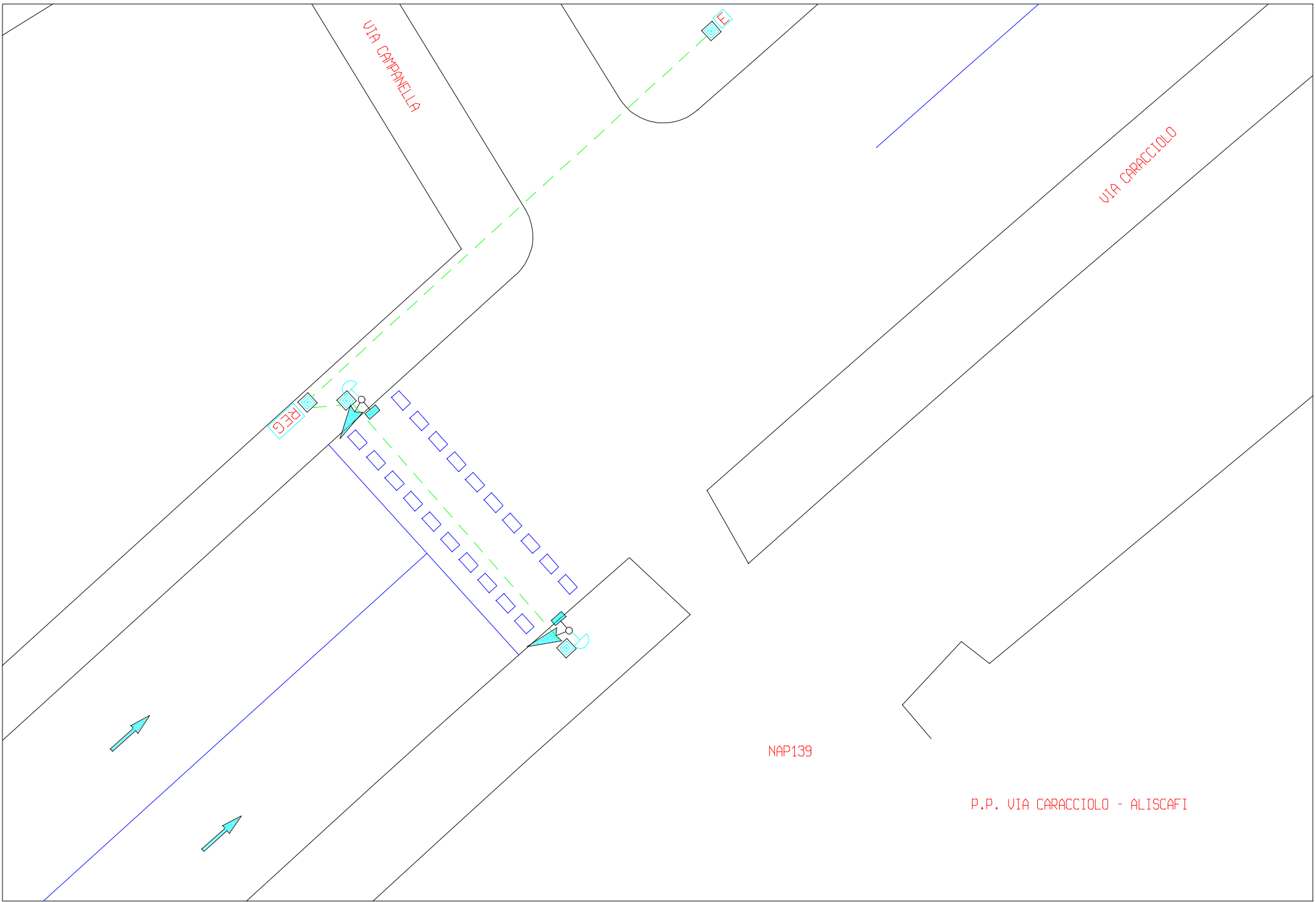
VIA CAPPANELLA

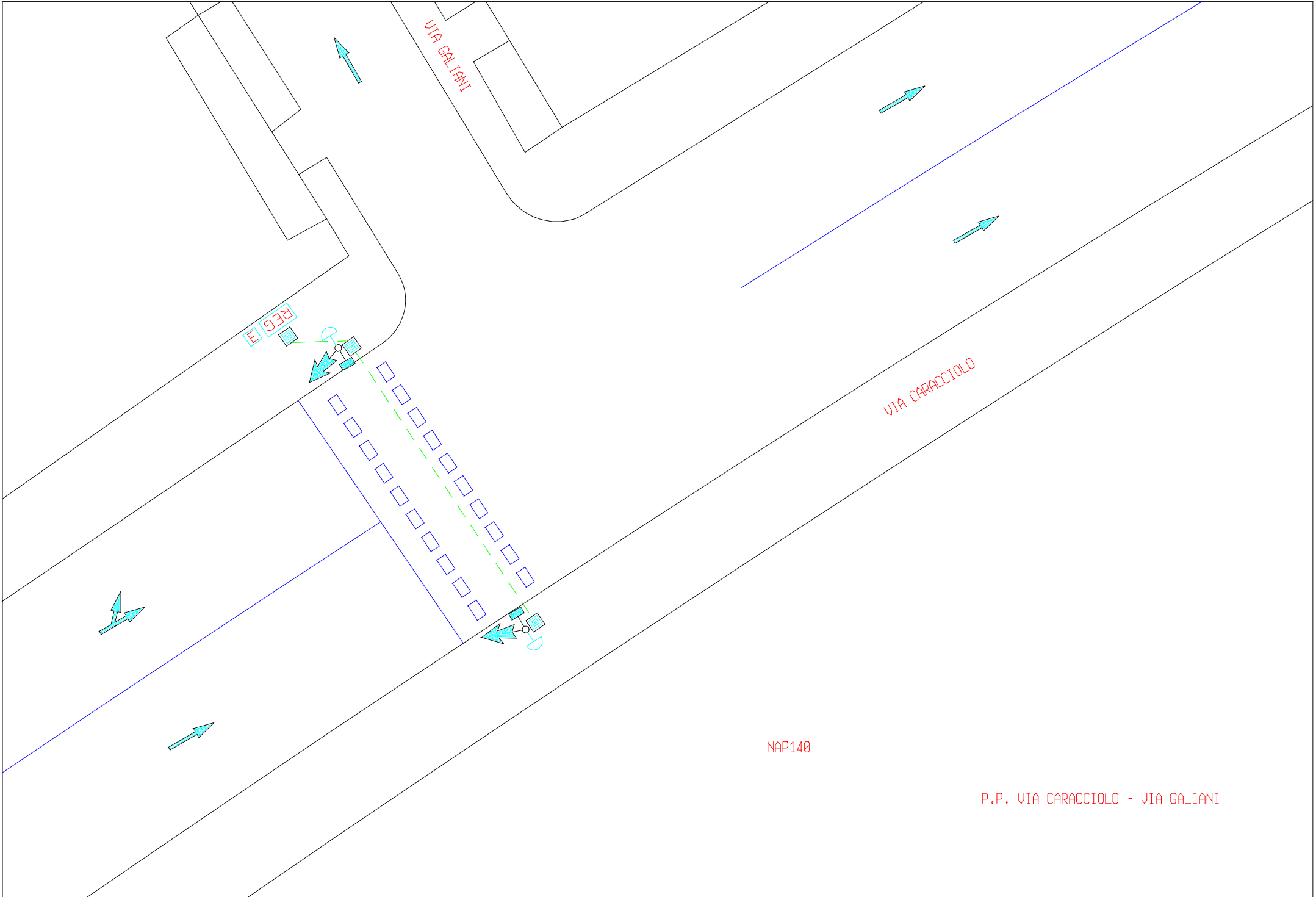
VIA CARACCIOLO

REG

NAP139

P.P. VIA CARACCIOLO - ALISCAFI

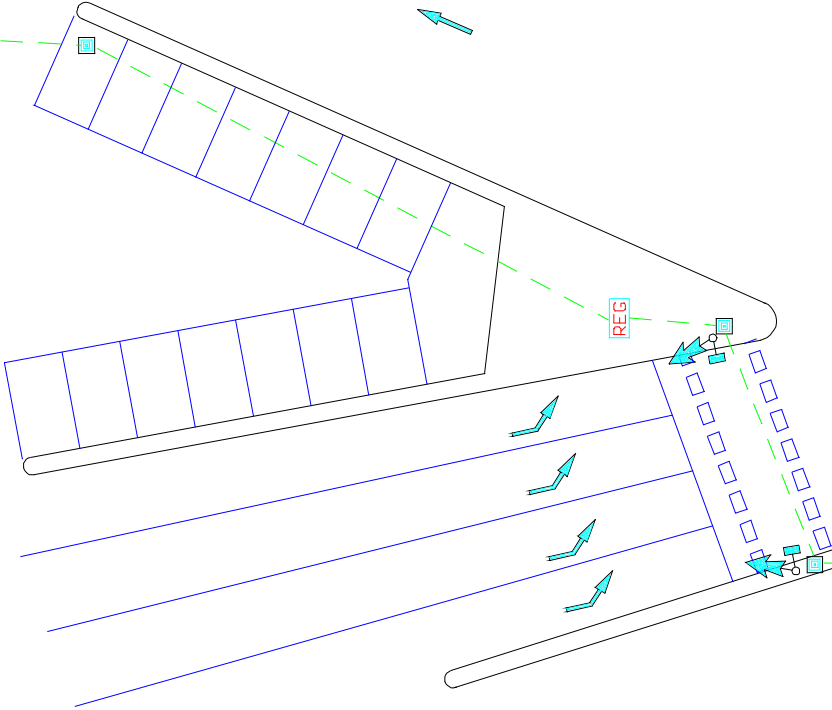




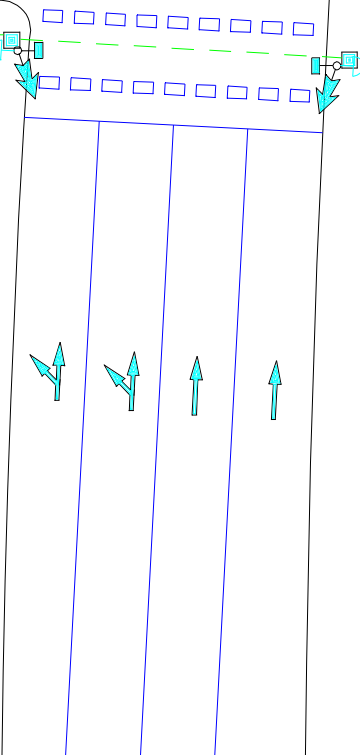
NAP140

P.P. VIA CARACCIOLO - VIA GALIANI

PIAZZA DELLA REPUBBLICA



VIA CARACCIOLO



NAP141

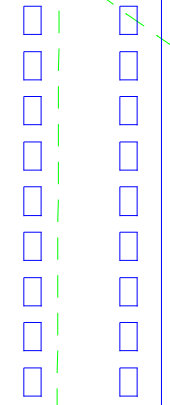
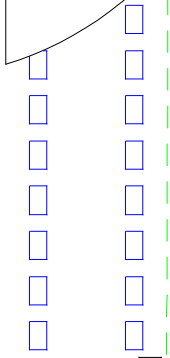
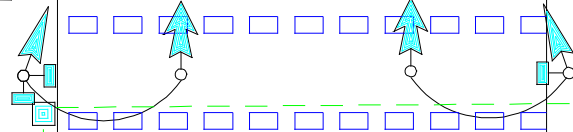
VIA CARACCIOLO - PIAZZA DELLA REPUBBLICA

VIALE GRAMSCI (EX REG. ELENA)

VIA GALIANI

NAP142

VIALE GRAMSCI (EX REG. ELENA)
VIA GALIANI



REG

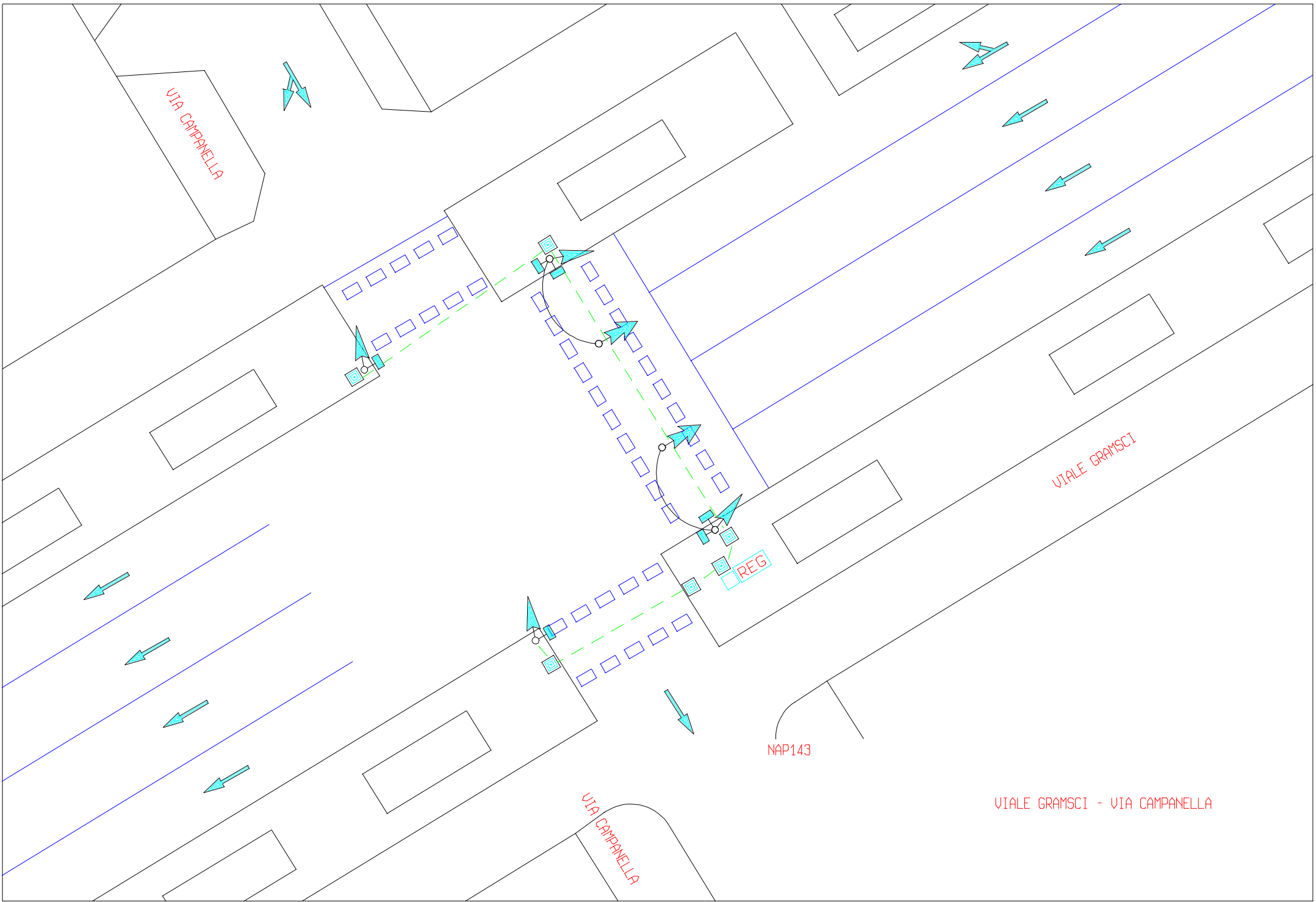
VIA CAMPANELLA

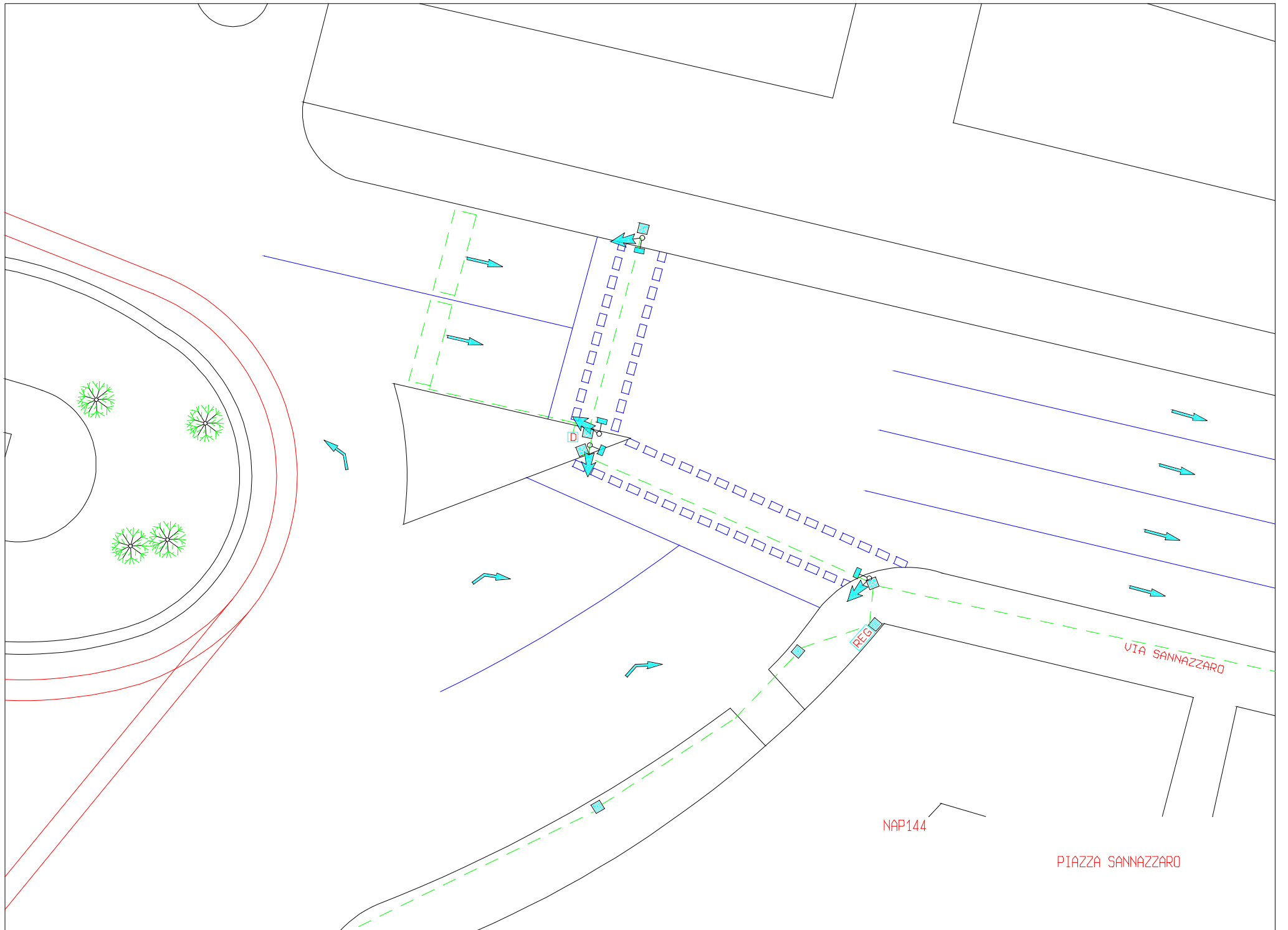
VIALE GRAMSCI

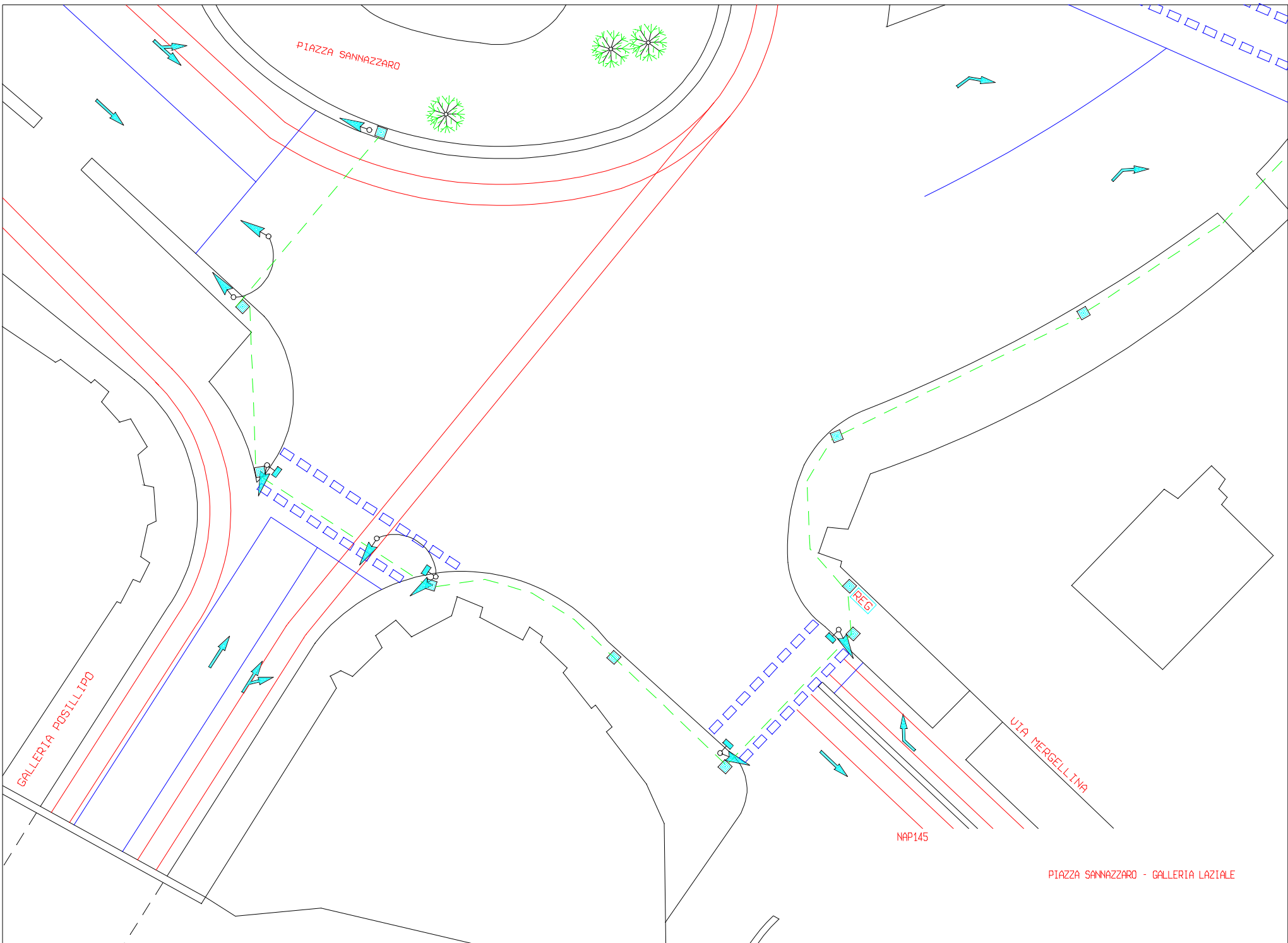
NAP143

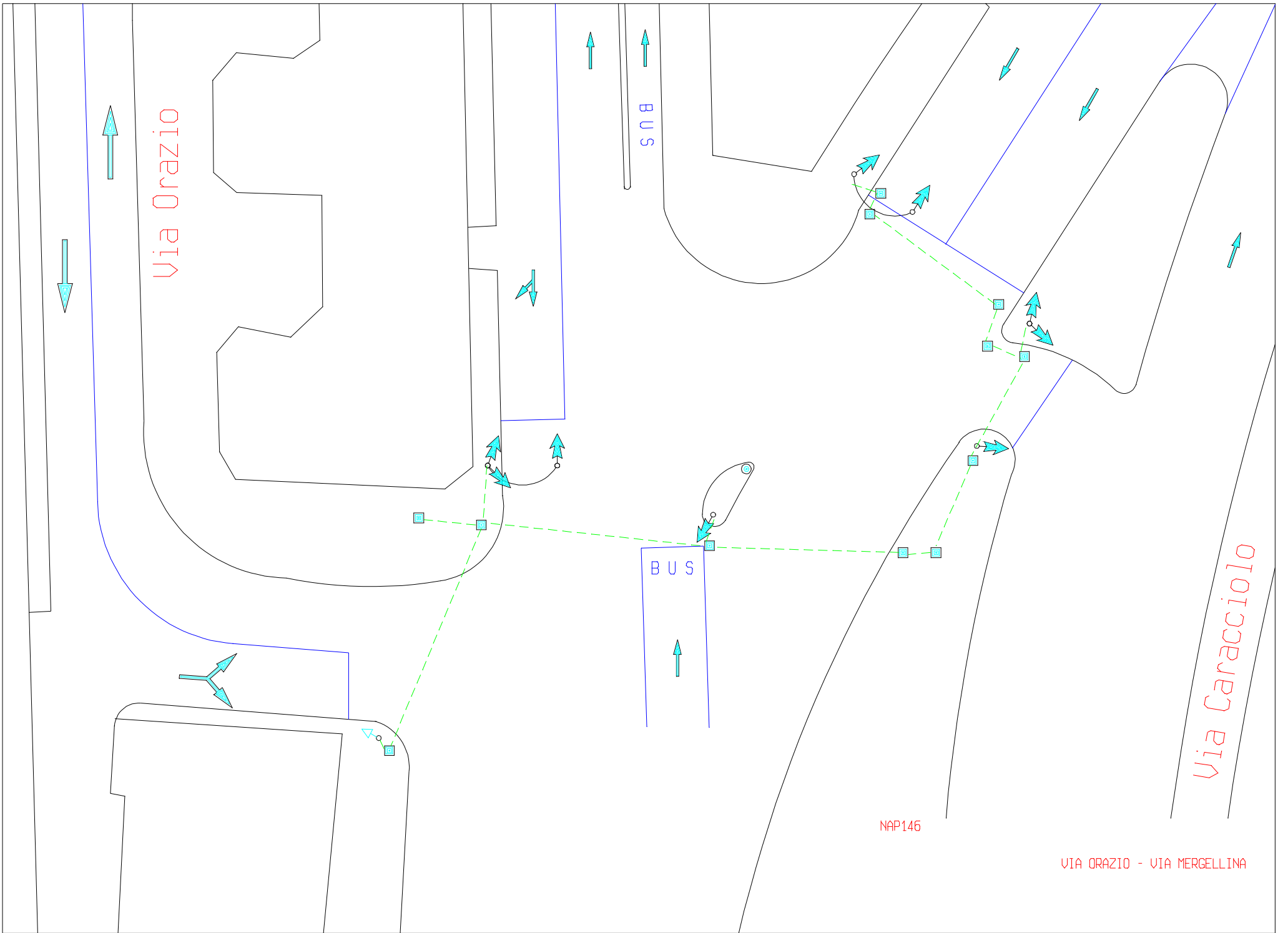
VIALE GRAMSCI - VIA CAMPANELLA

REG









Via Orazio

BUS

BUS

Via Caracciolo

NAP146

VIA ORAZIO - VIA MERZELLINA

VIA TOMASEO

ALBERGO VITTORIA

VIA USO FOSCOLO

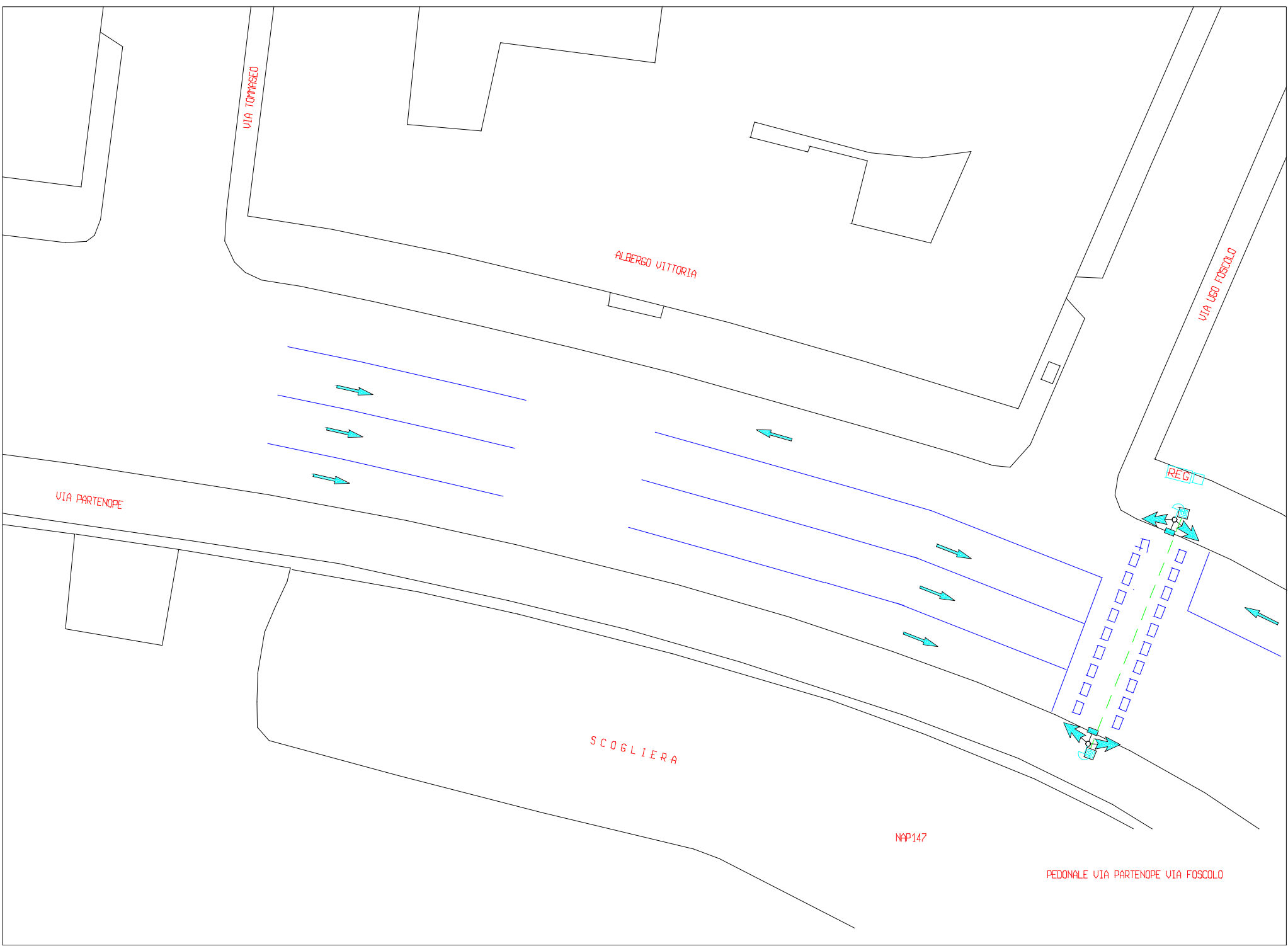
REG

VIA PARTENOPE

SCOGLIERA

NAP147

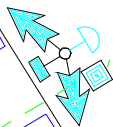
PEDONALE VIA PARTENOPE VIA FOSCOLO



SCOGLIERA

GRADINI CHIATAMONE

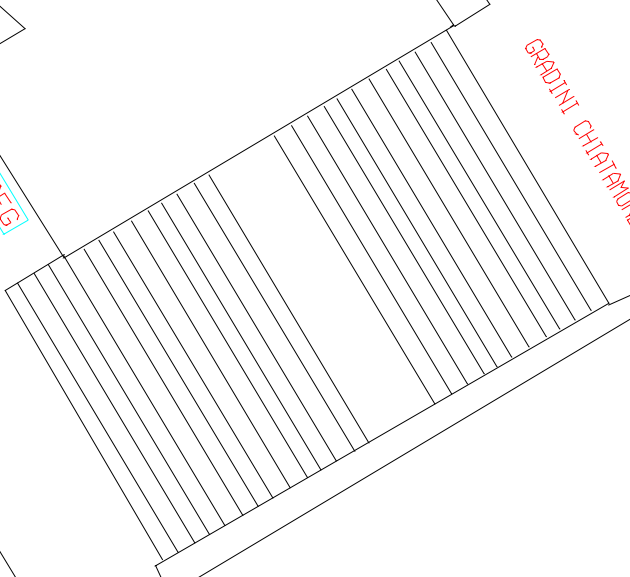
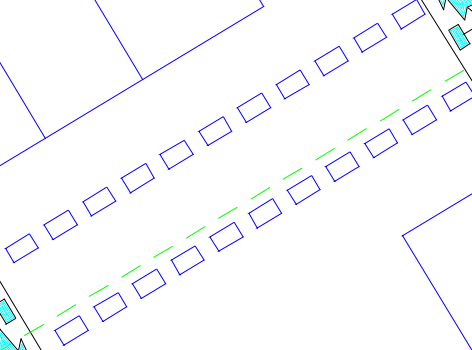
REG

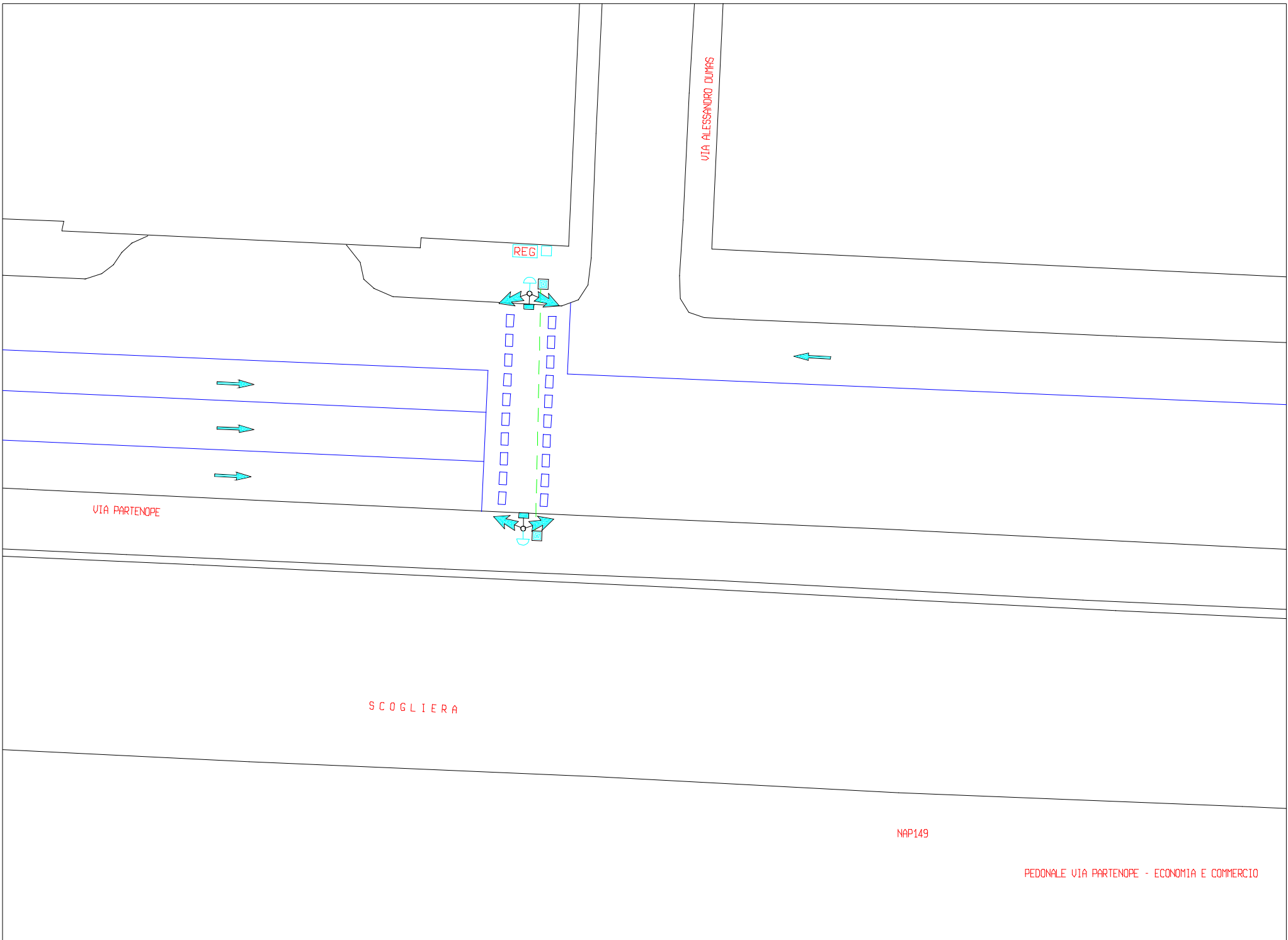


VIA PARTENOPE

NAP148

PEDONALE VIA PARTENOPE GRADINI CHIATAMONE





REG

VIA ALESSANDRO DUMAS

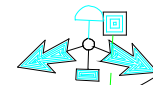
VIA PARTENOPE

SCOGLIERA

NAP149

PEDONALE VIA PARTENOPE - ECONOMIA E COMMERCIO

VIA PARTENOPE



REG

STOP



NAP150

P.P. VIA PARTENOPE
BORGO MARINARO

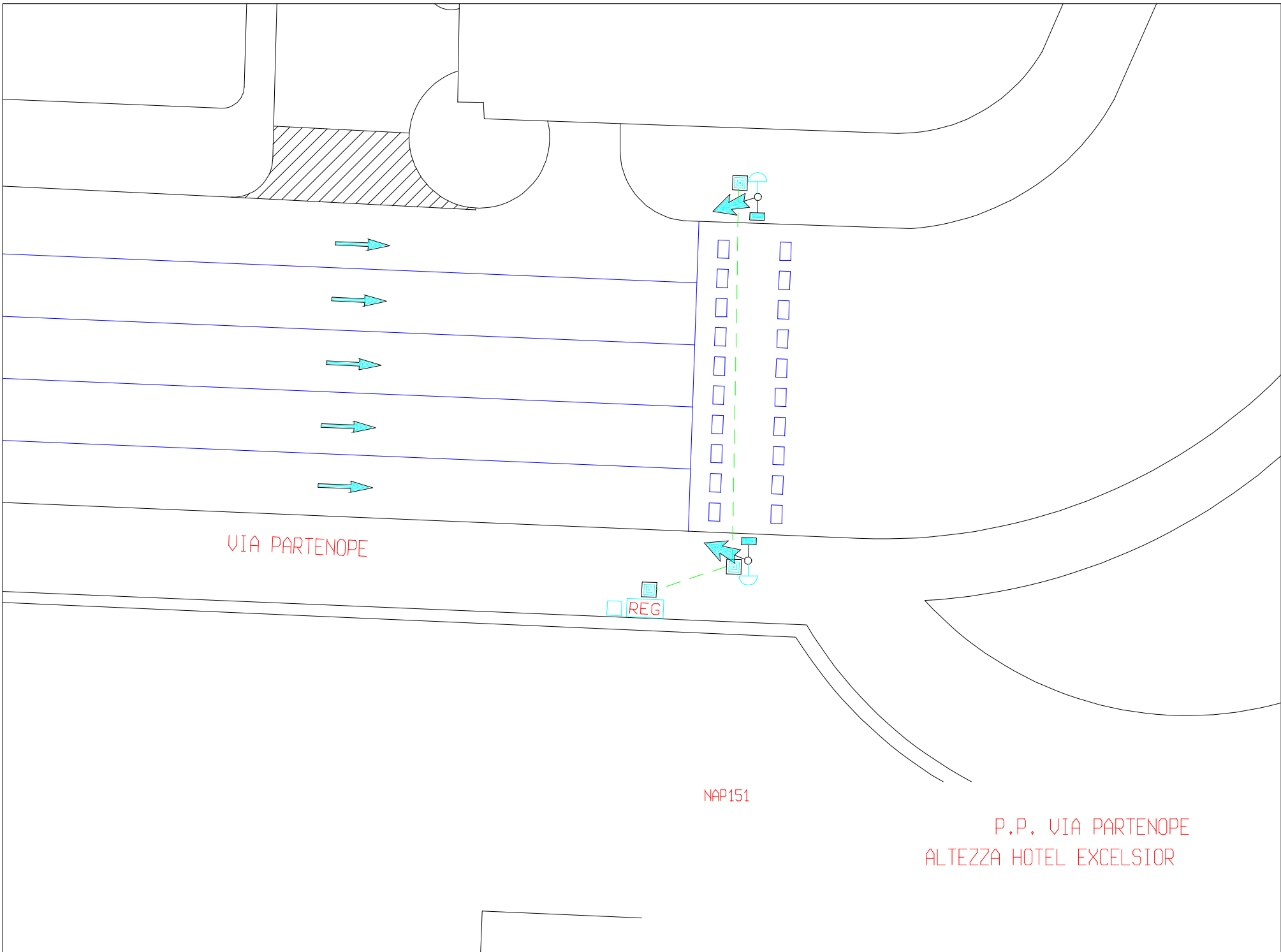


VIA PARTENOPE

REG

NAP151

P.P. VIA PARTENOPE
ALTEZZA HOTEL EXCELSIOR



VIA M. TURCHI

VIA NAZARIO SAURO

scogliera

ESATTORIA COMUNALE

DIRETTORE

NAP152

P.P. VIA NAZARIO SAURO
ALTEZZA VIA TURCHI



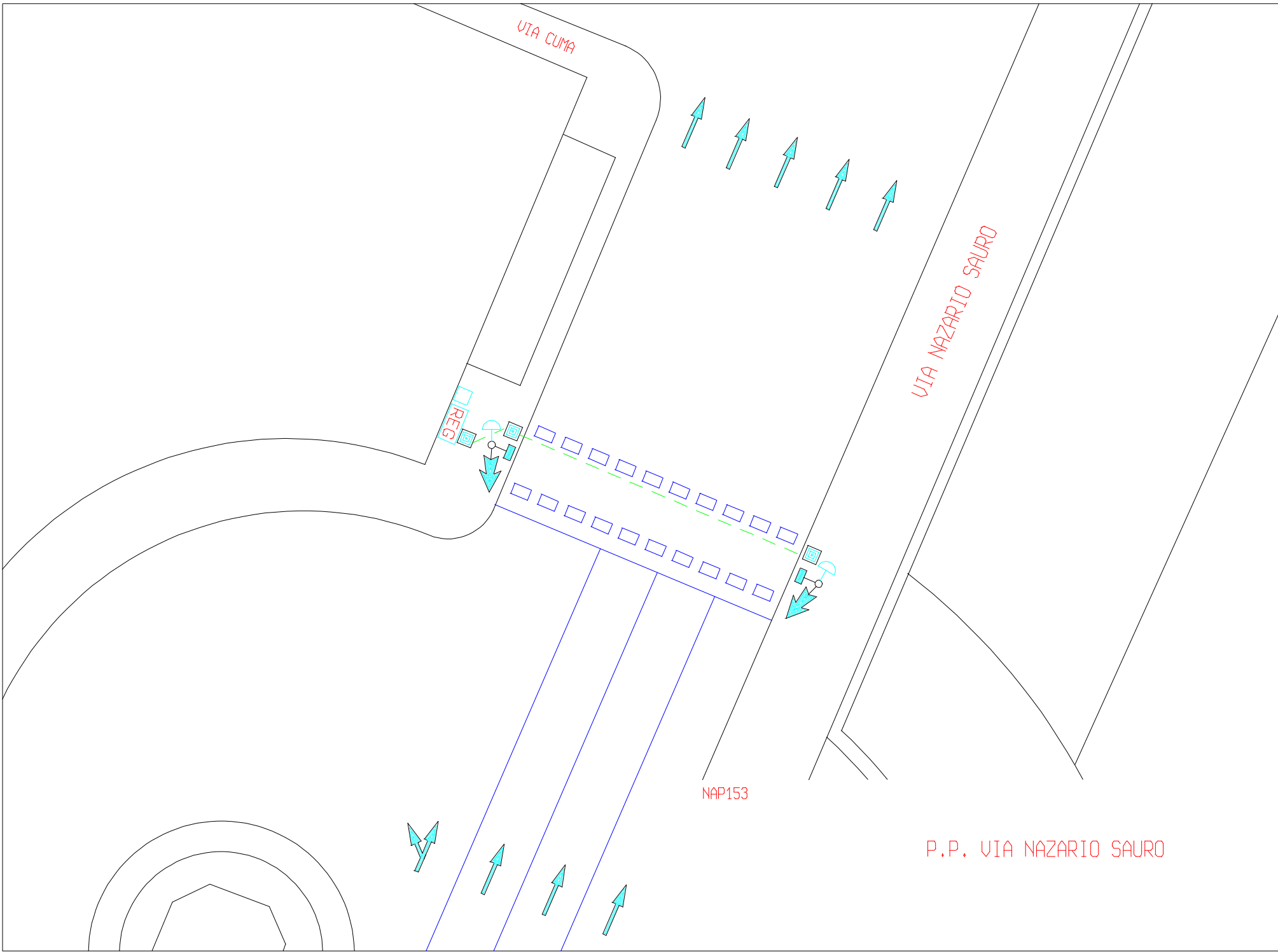
VIA CUMA

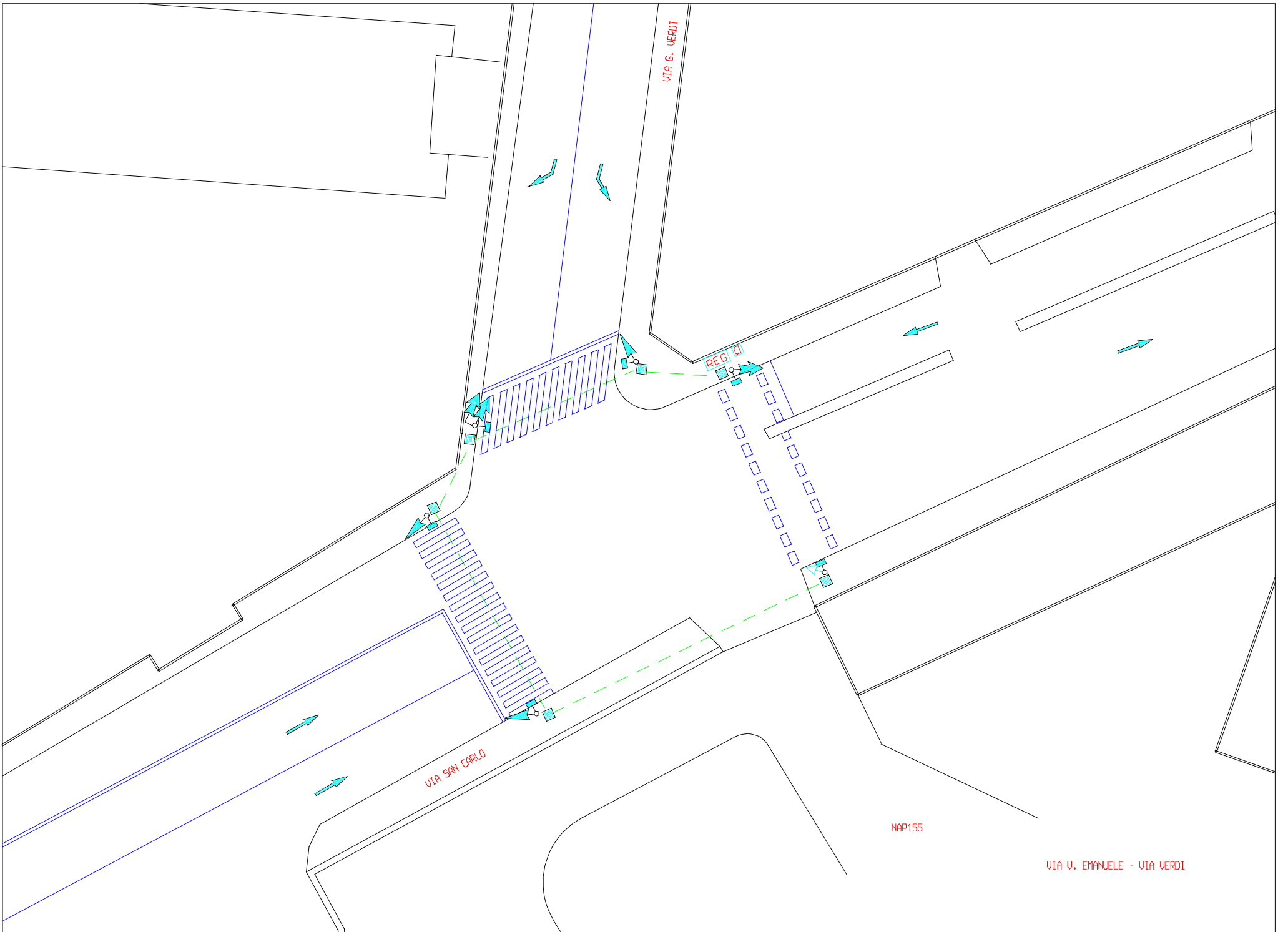
VIA NAZARIO SAURO

NAP153

P.P. VIA NAZARIO SAURO

REG





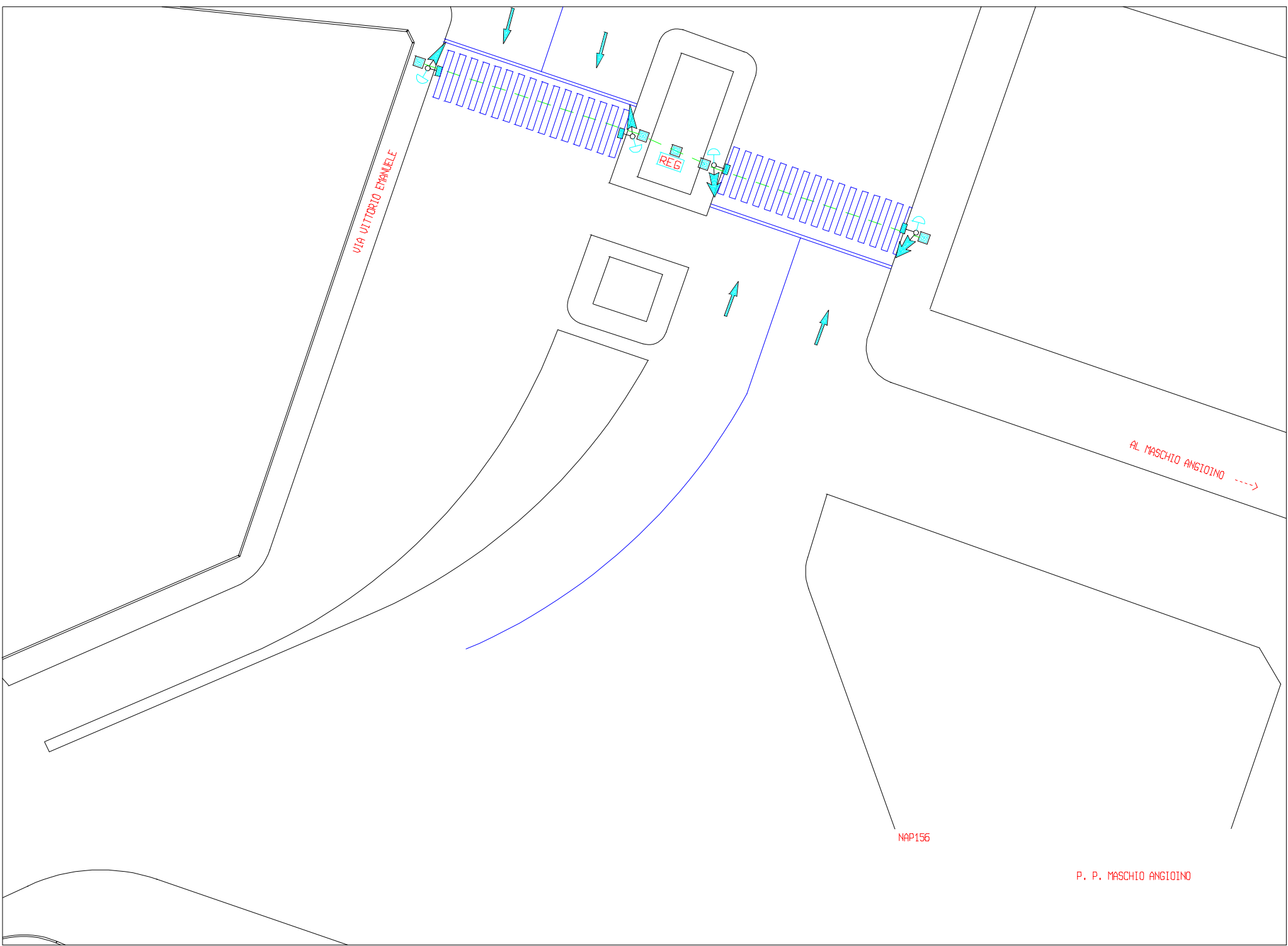
VIA VITTORIO EMANUELE

REG

AL MASCHIO ANGIOINO ---->

NAP156

P. P. MASCHIO ANGIOINO



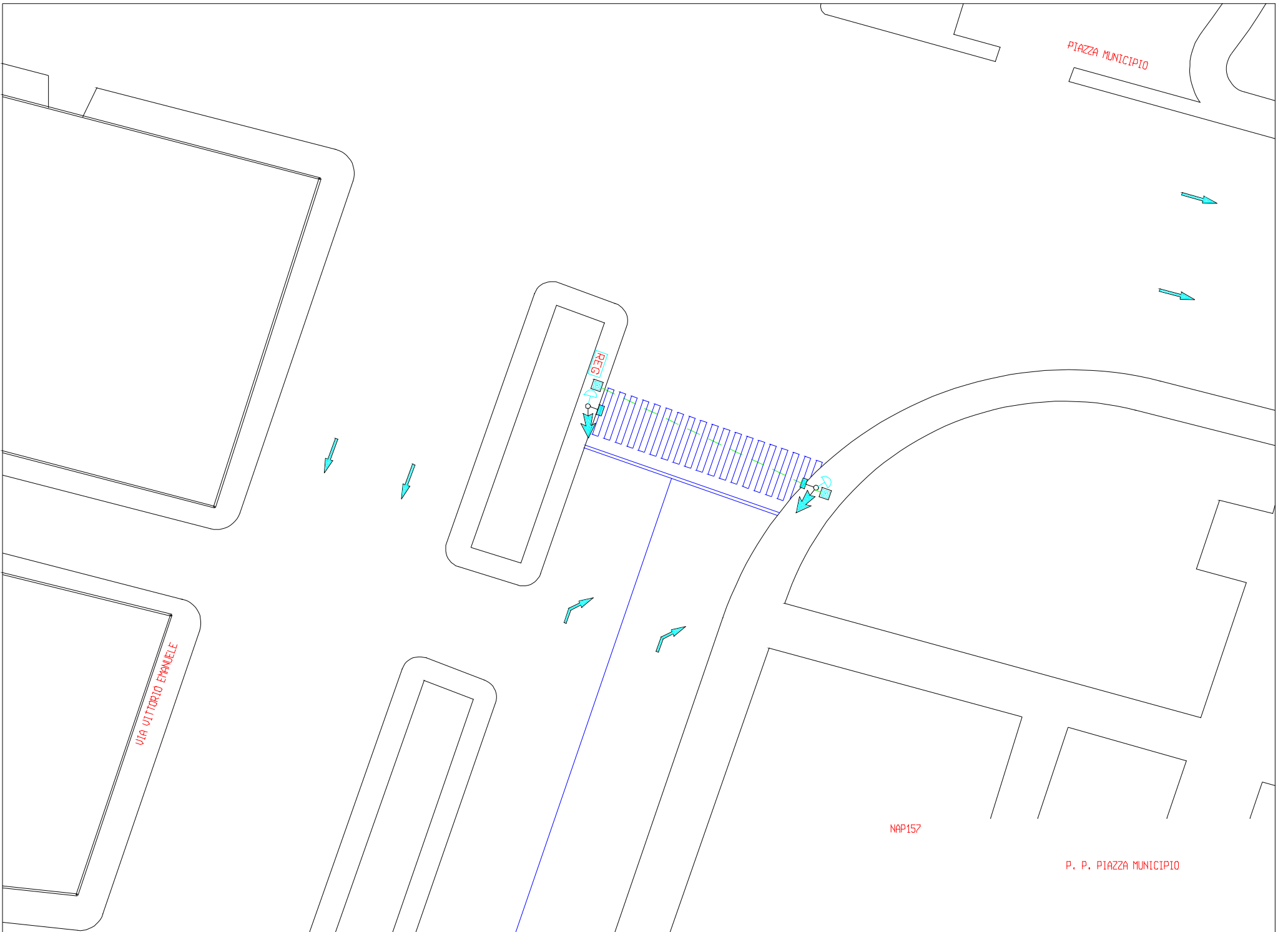
PIAZZA MUNICIPIO

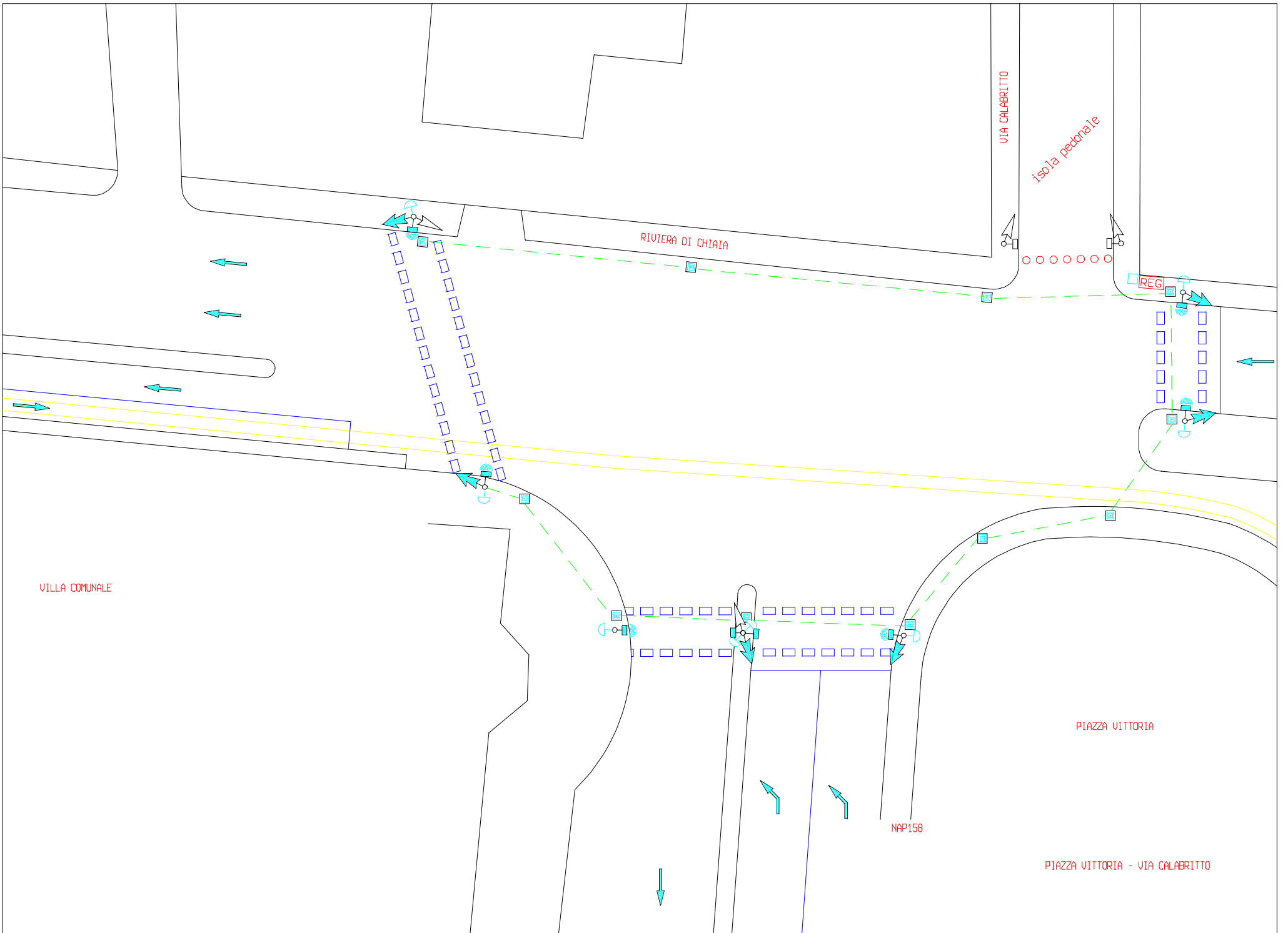
VIA VITTORIO EMANUELE

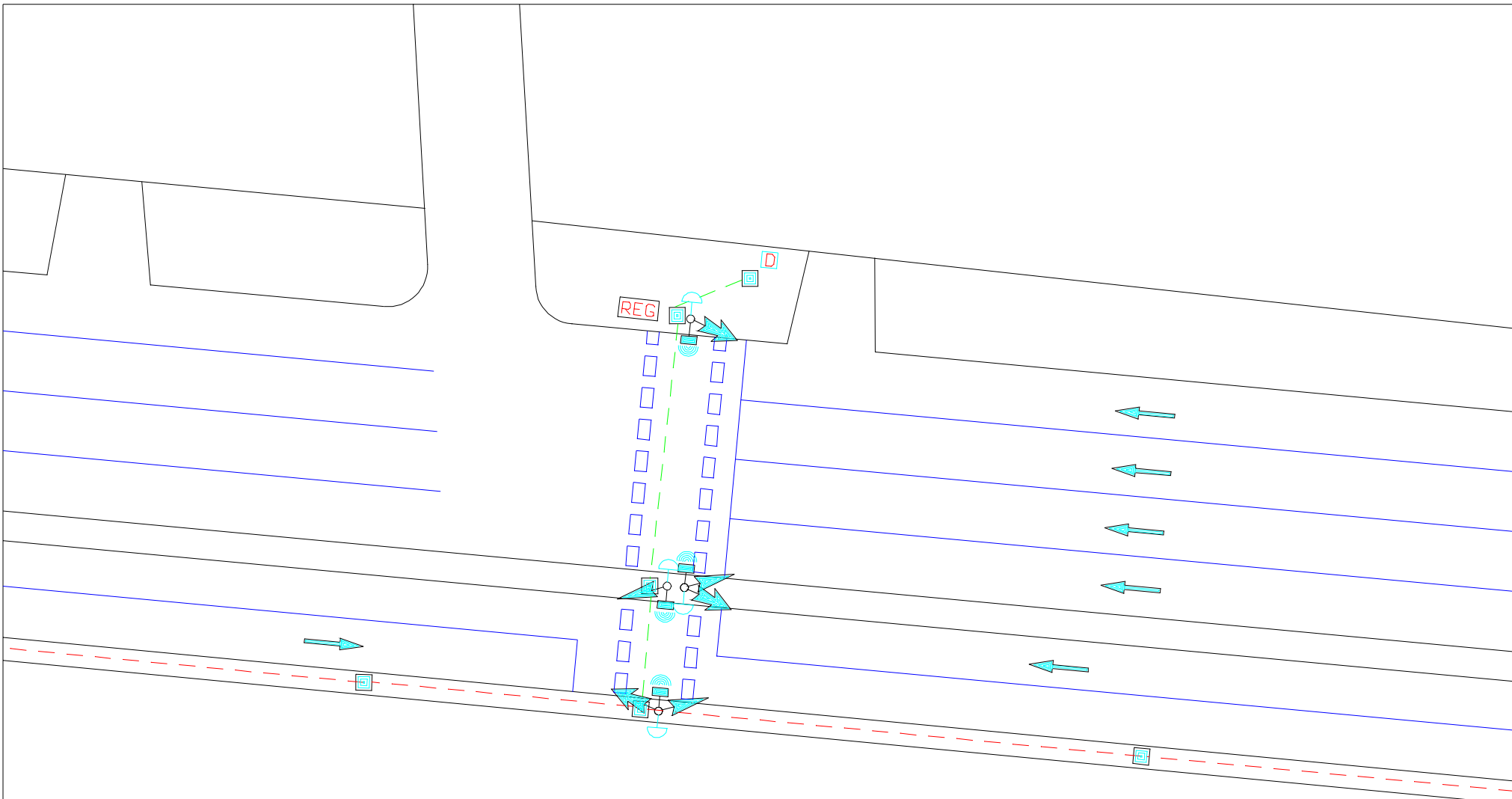
REG

NAP157

P. P. PIAZZA MUNICIPIO

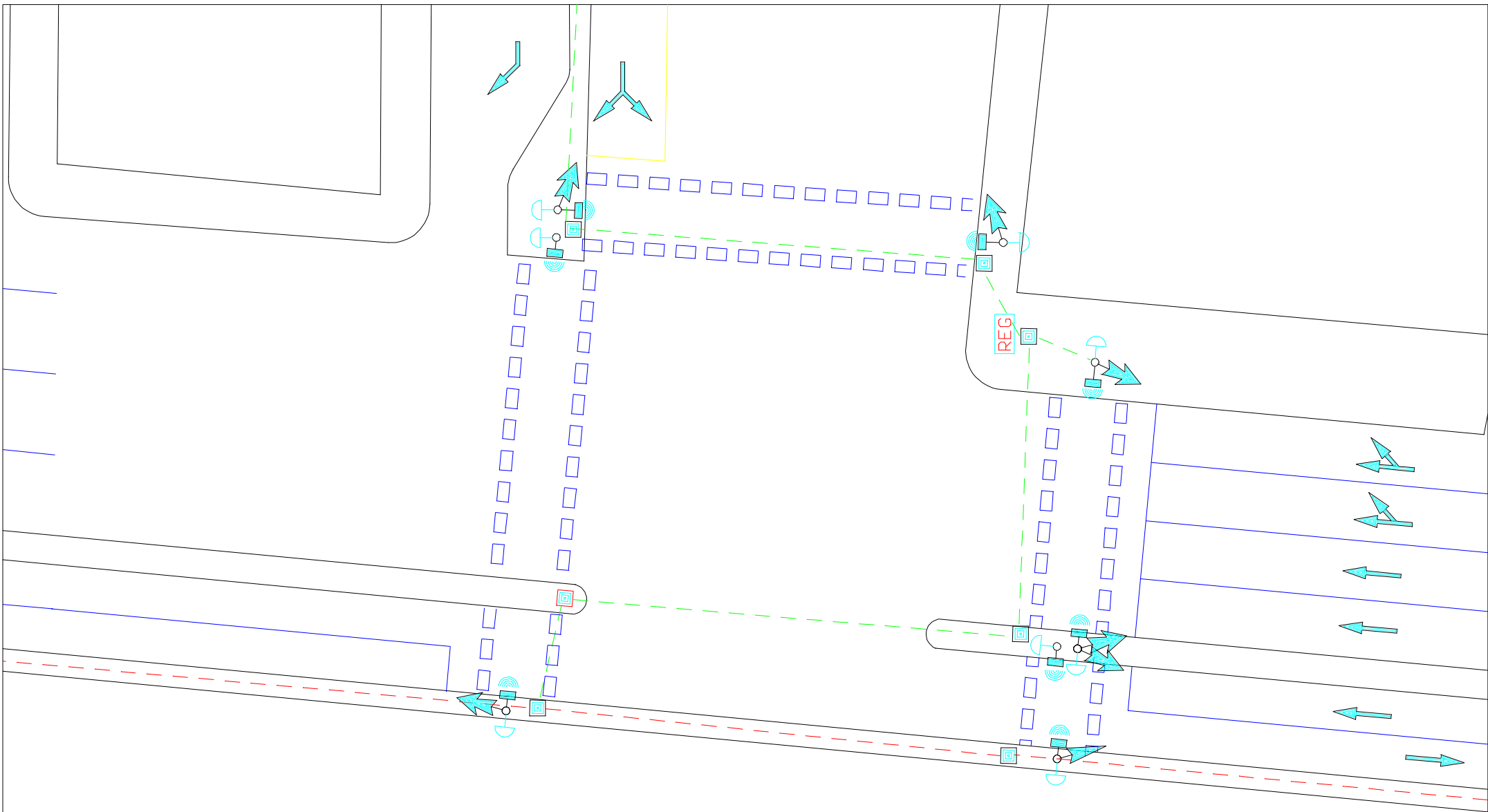






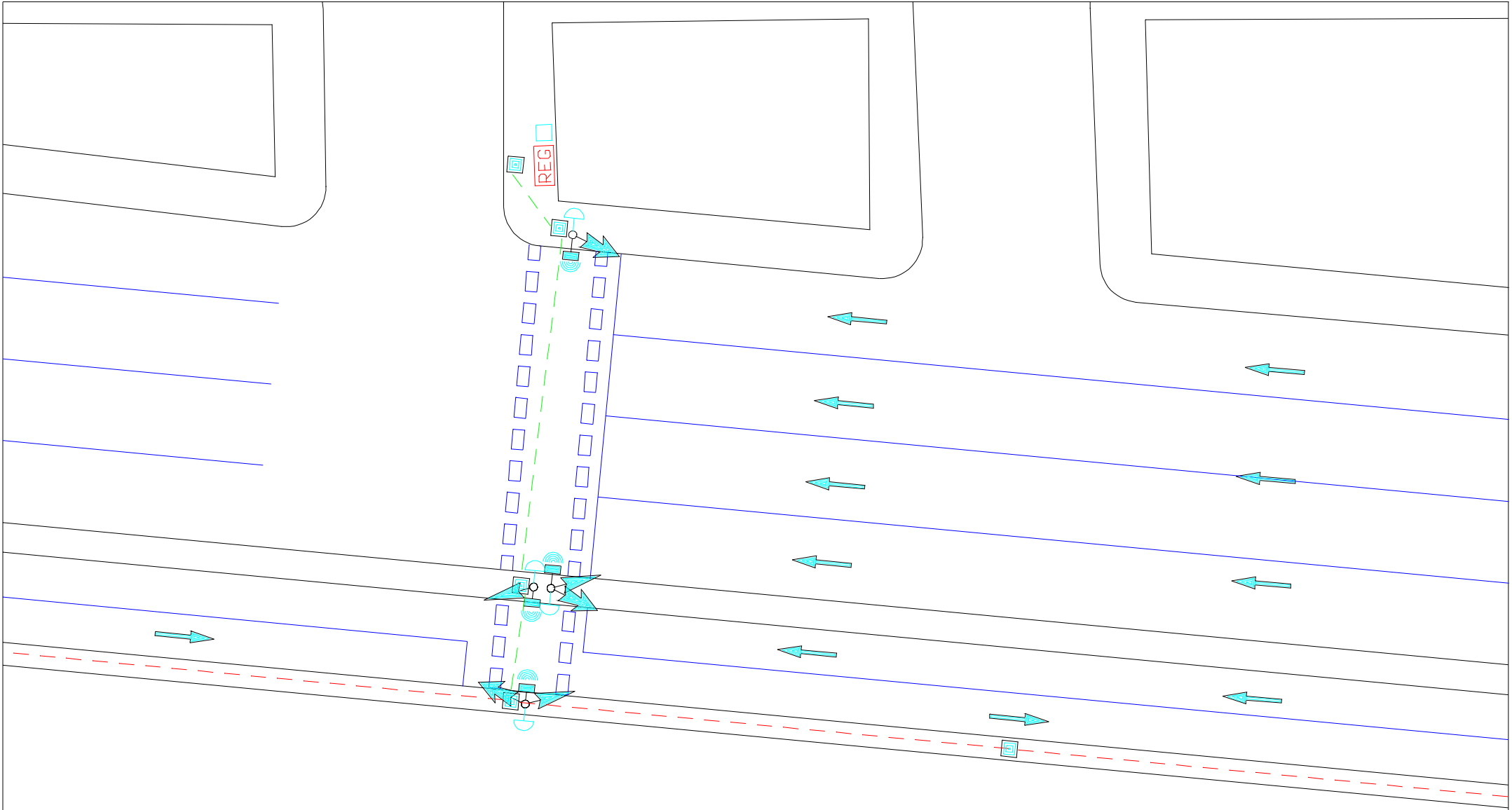
NAP159

RIVIERA DI CHIAIA - ISCHITELLA



NAP160

RIVIERA DI CHIAIA - SAN PASQUALE



NAP161

RIVIERA DI CHIAIA - PIGNATELLI

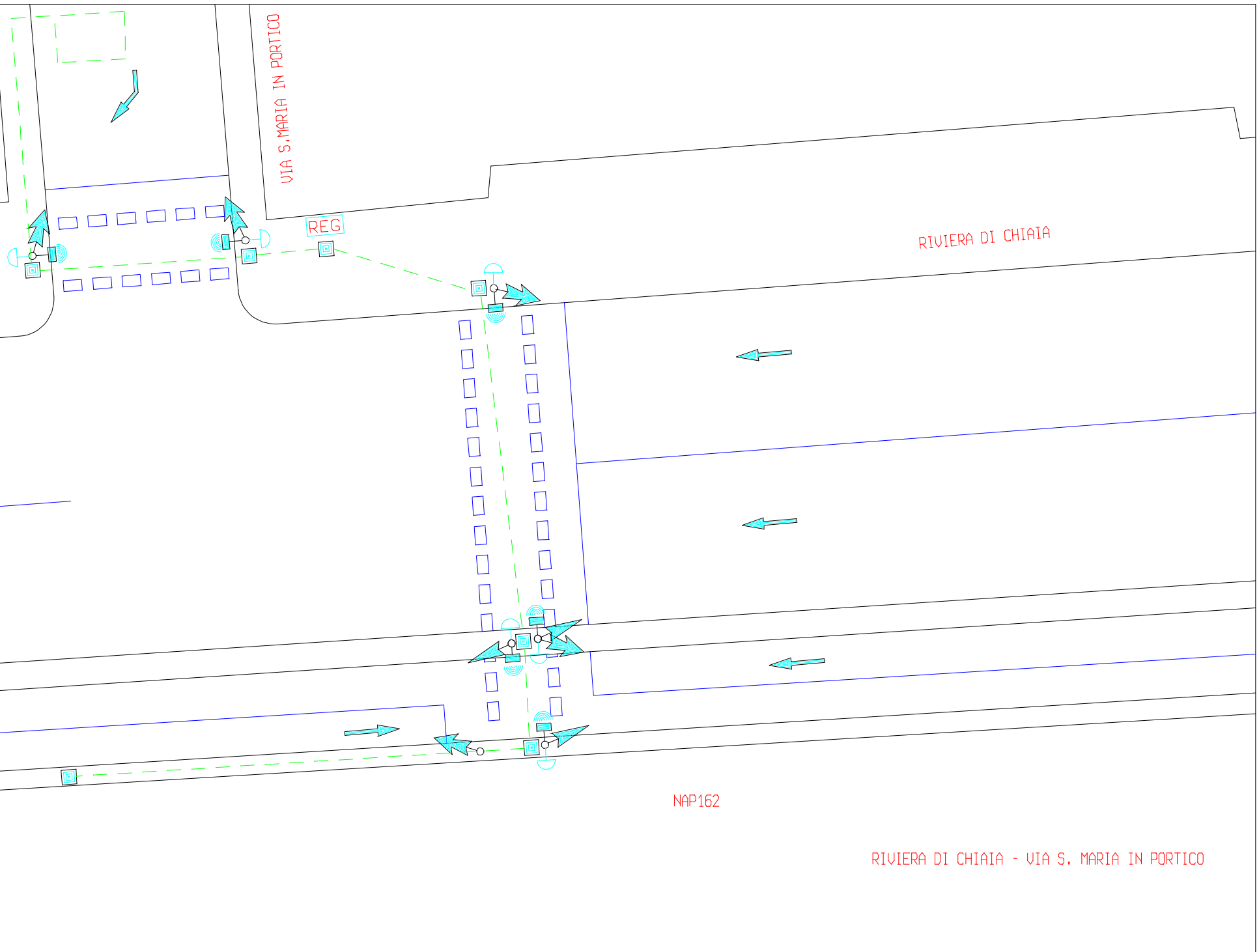
VIA S. MARIA IN PORTICO

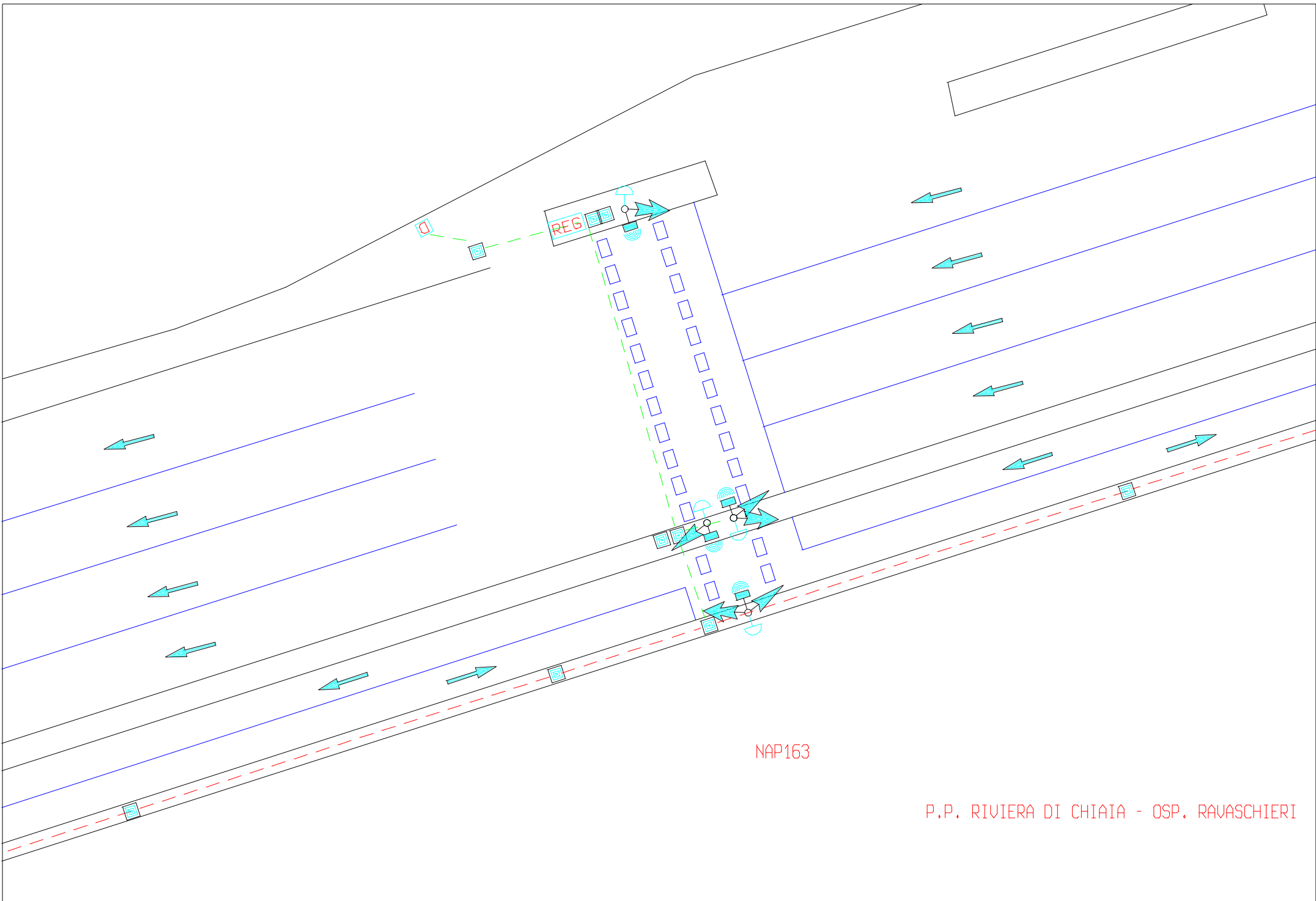
RIVIERA DI CHIAIA

REG

NAP162

RIVIERA DI CHIAIA - VIA S. MARIA IN PORTICO





NAP163

P.P. RIVIERA DI CHIAIA - OSP. RAVASCHIERI

VIA S. MARIA DELLA NEVE

LARGO TORRETTA

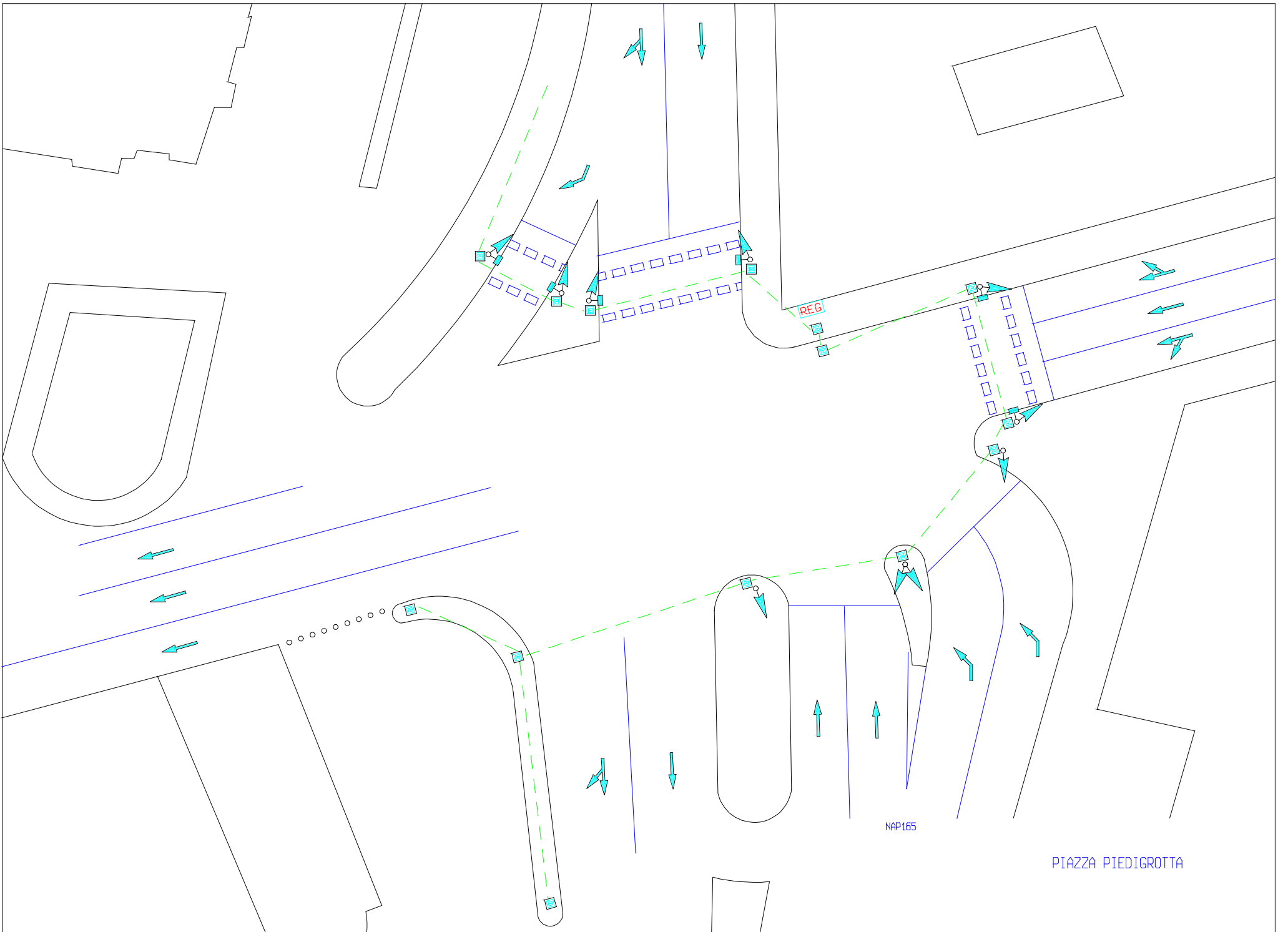
VIA G. B. PERGOLESI

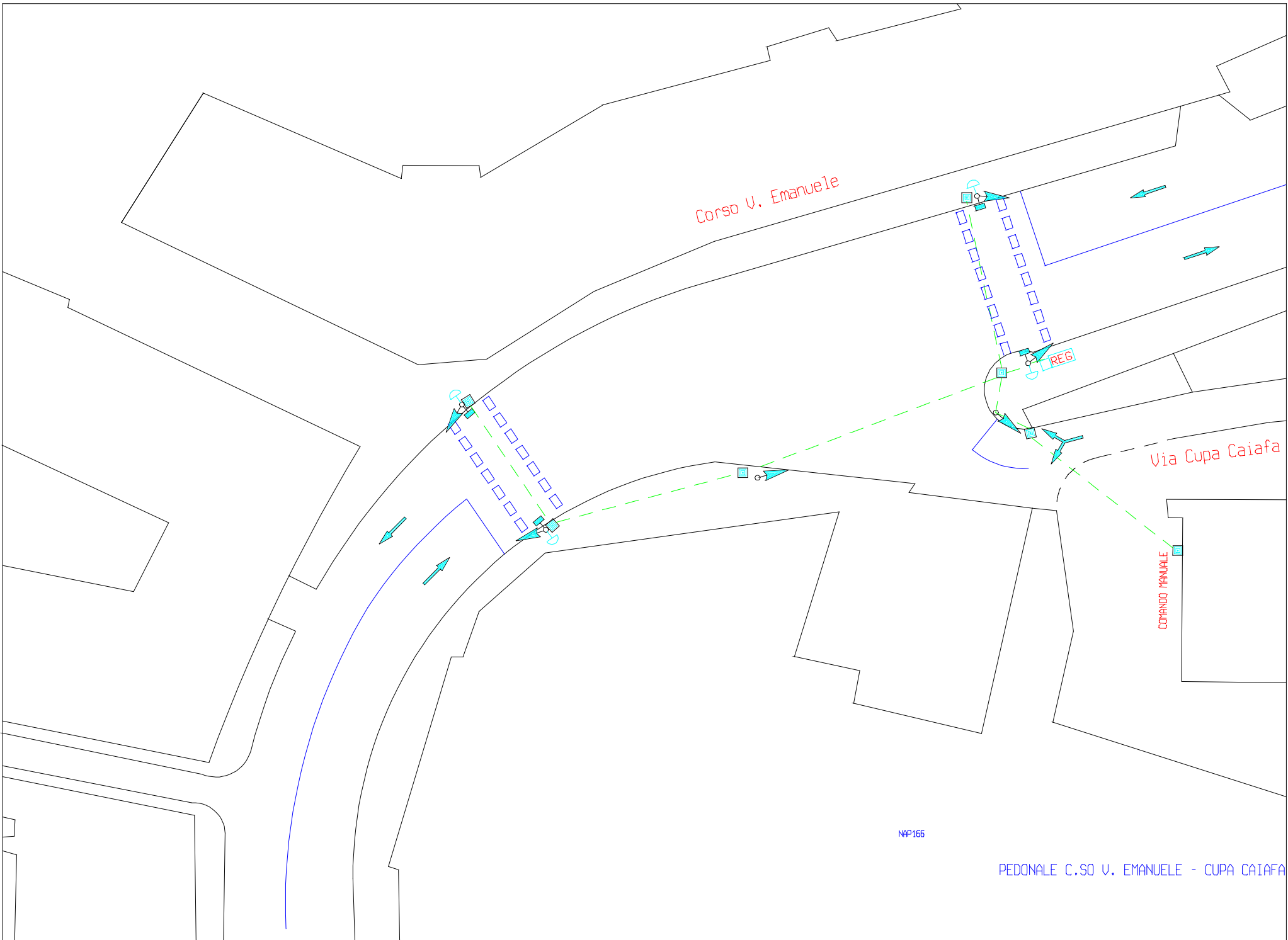
REG. D

NAP164

P.P. LARGO TORRETTA - VIA S.MARIA DELLA NEVE







Corso V. Emanuele

Via Cupa Caiafa

COMANDO MANUALE

REG

NAP166

PEDONALE C.SO V. EMANUELE - CUPA CAIAFA

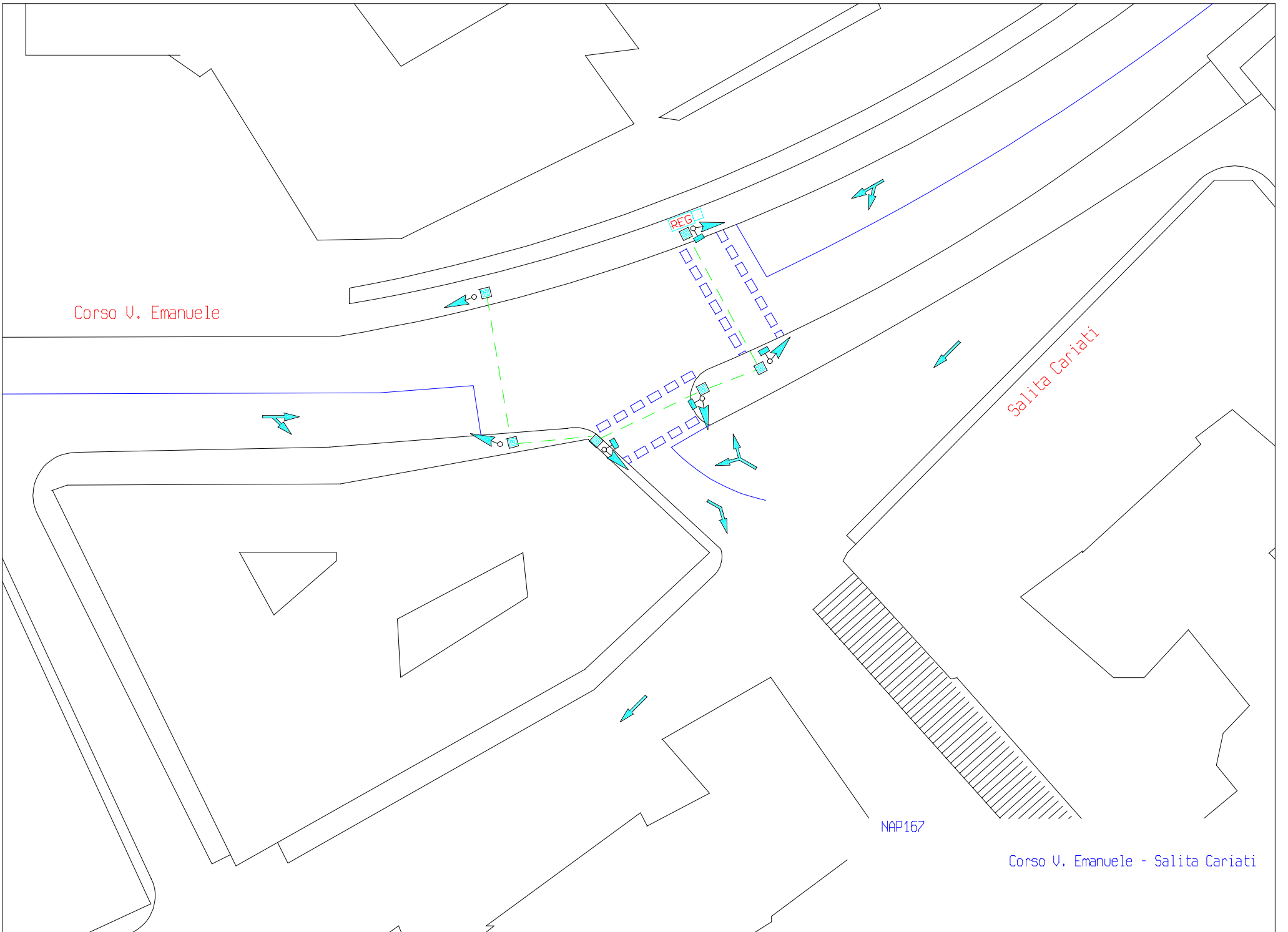
Corso V. Emanuele

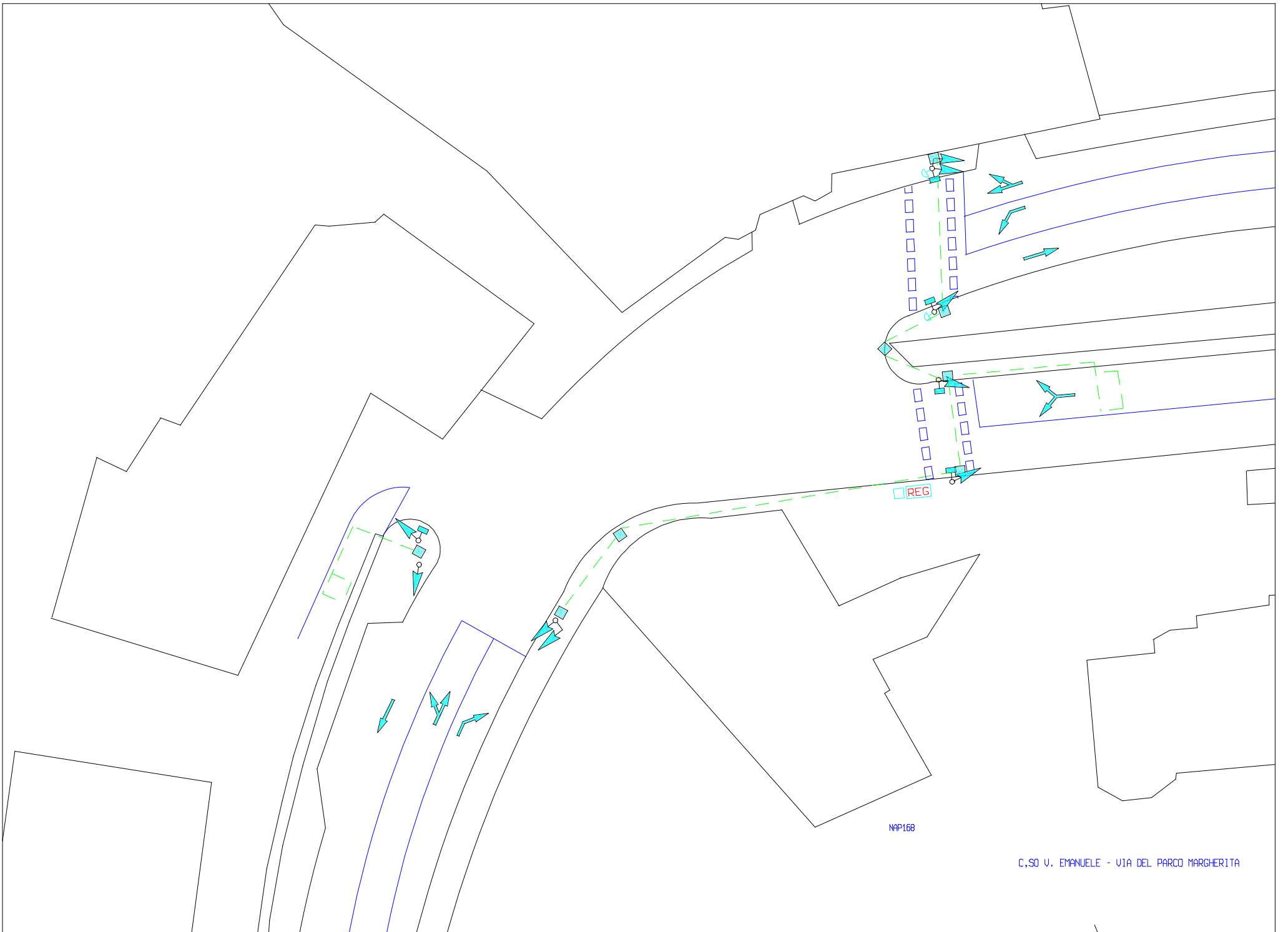
REG

Salita Cariatidi

NAP167

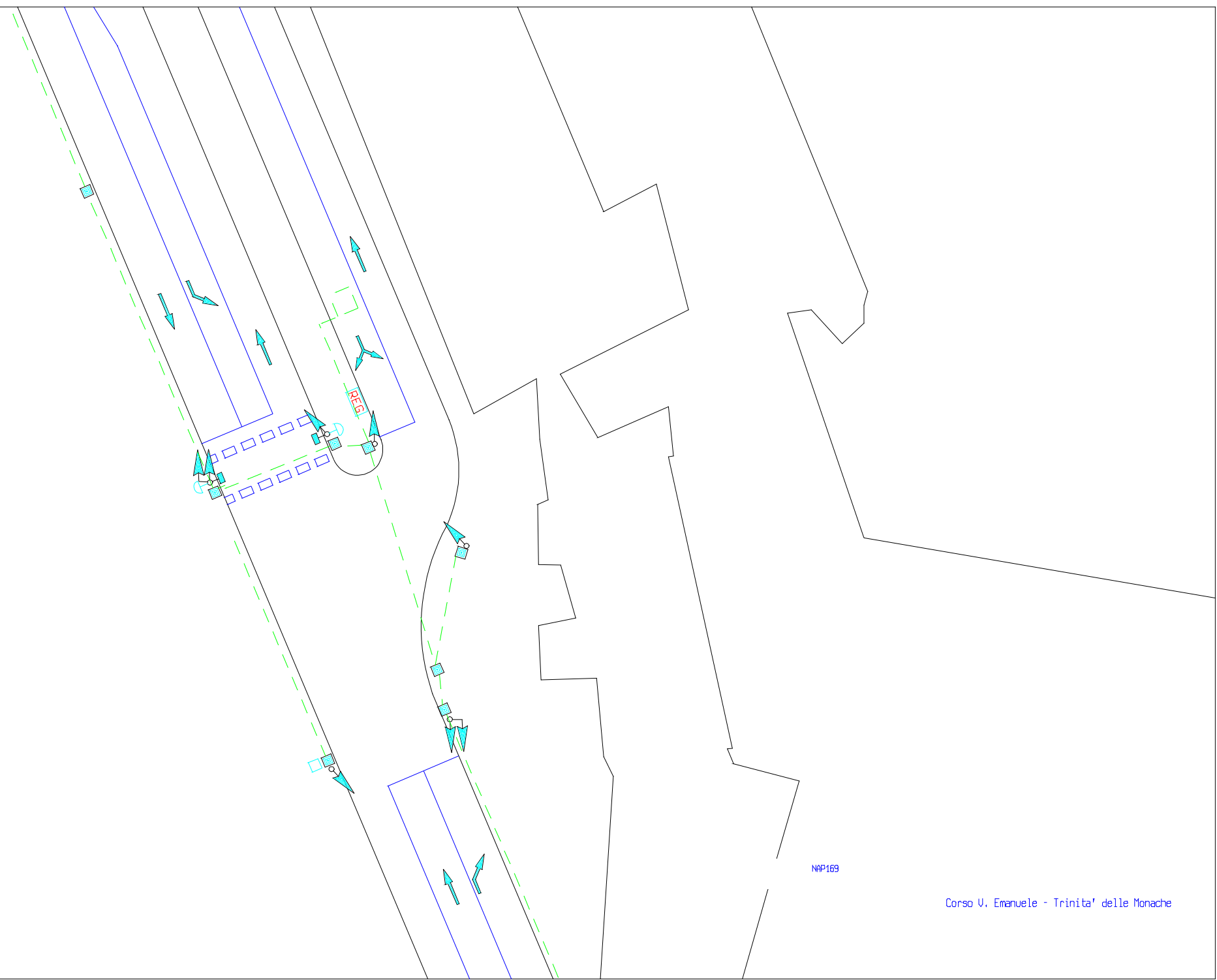
Corso V. Emanuele - Salita Cariatidi





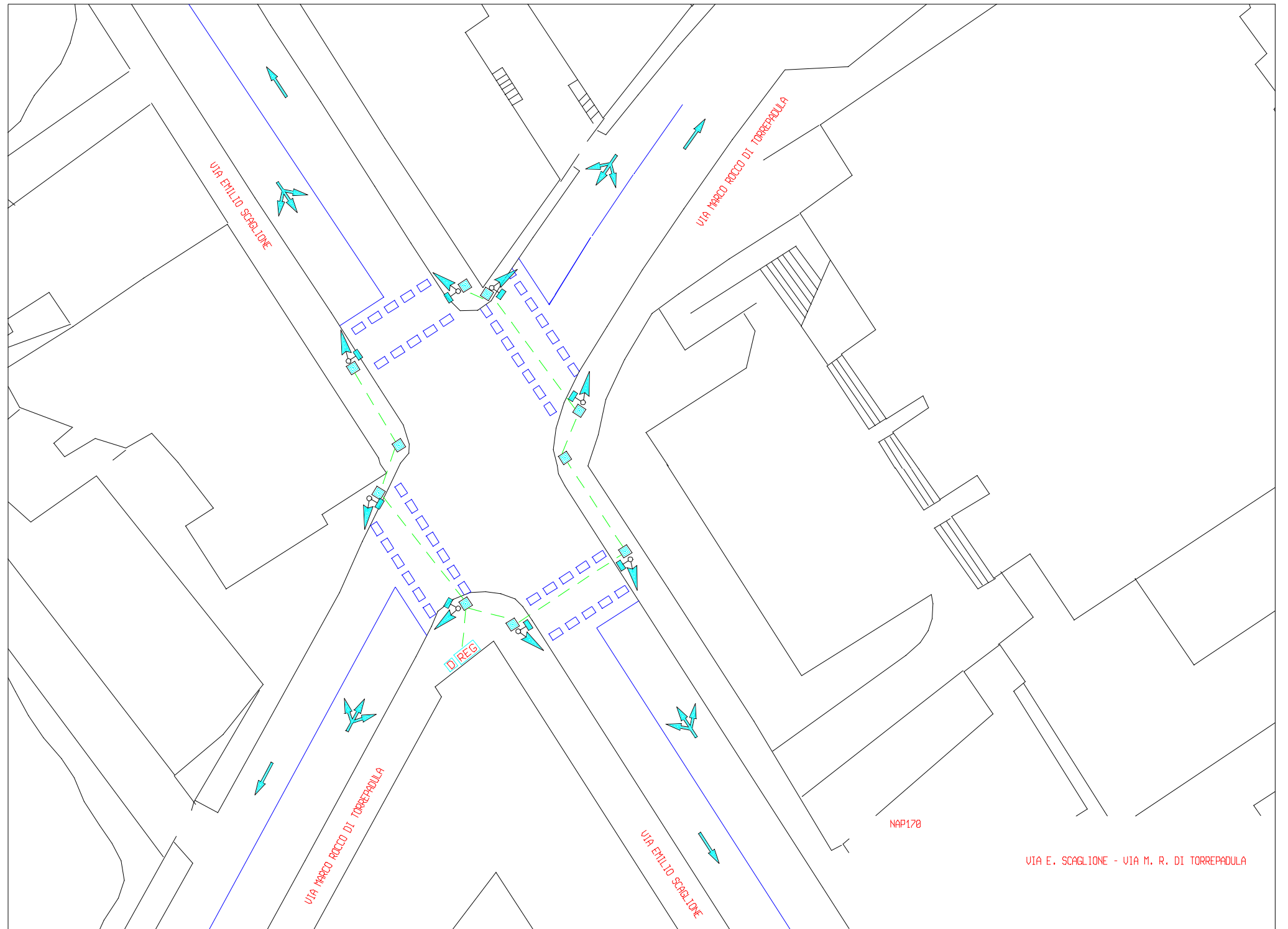
NAP168

C.SO V. EMANUELE - VIA DEL PARCO MARGHERITA



NAP169

Corso U. Emanuele - Trinita' delle Monache



VIA EMILIO SCAGLIONE

VIA MARCO ROCCO DI TORREPADULA

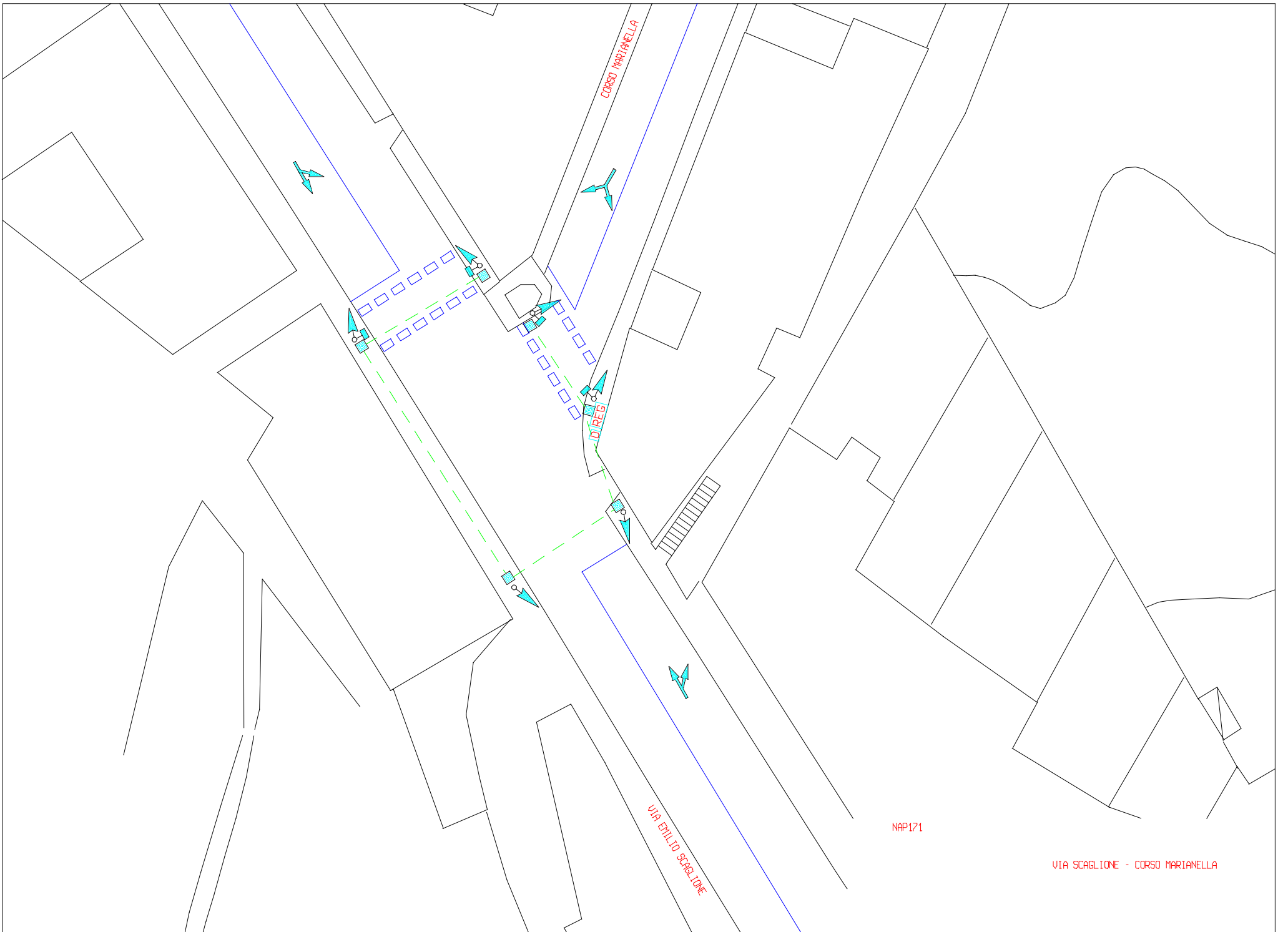
VIA MARCO ROCCO DI TORREPADULA

VIA EMILIO SCAGLIONE

DI REG.

NAP178

VIA E. SCAGLIONE - VIA M. R. DI TORREPADULA



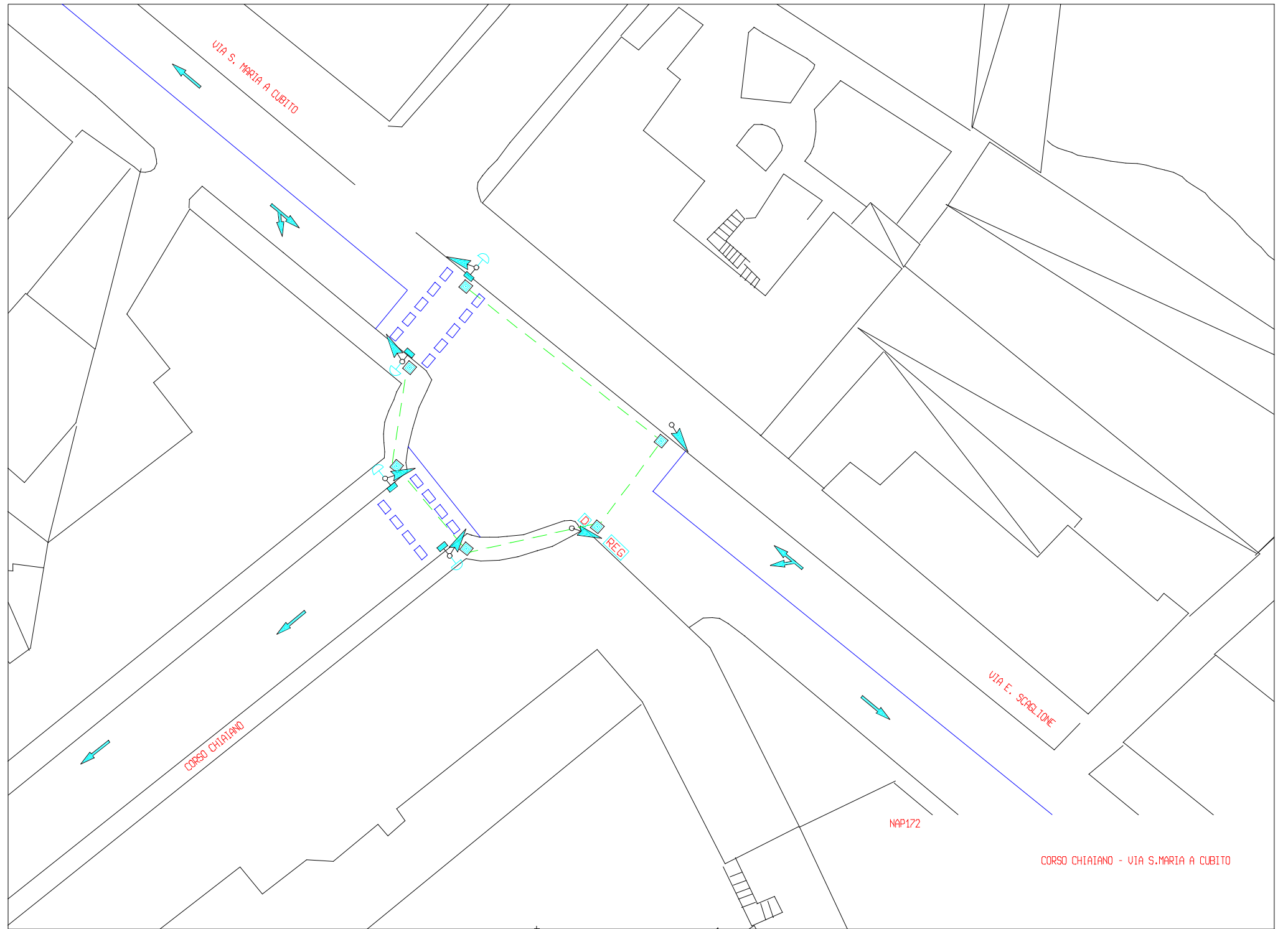
CORSO MARIANELLA

DIREG

VIA EMILIO SCAGLIONE

NAP171

VIA SCAGLIONE - CORSO MARIANELLA



SCUOLA GIOVANNI XXIII

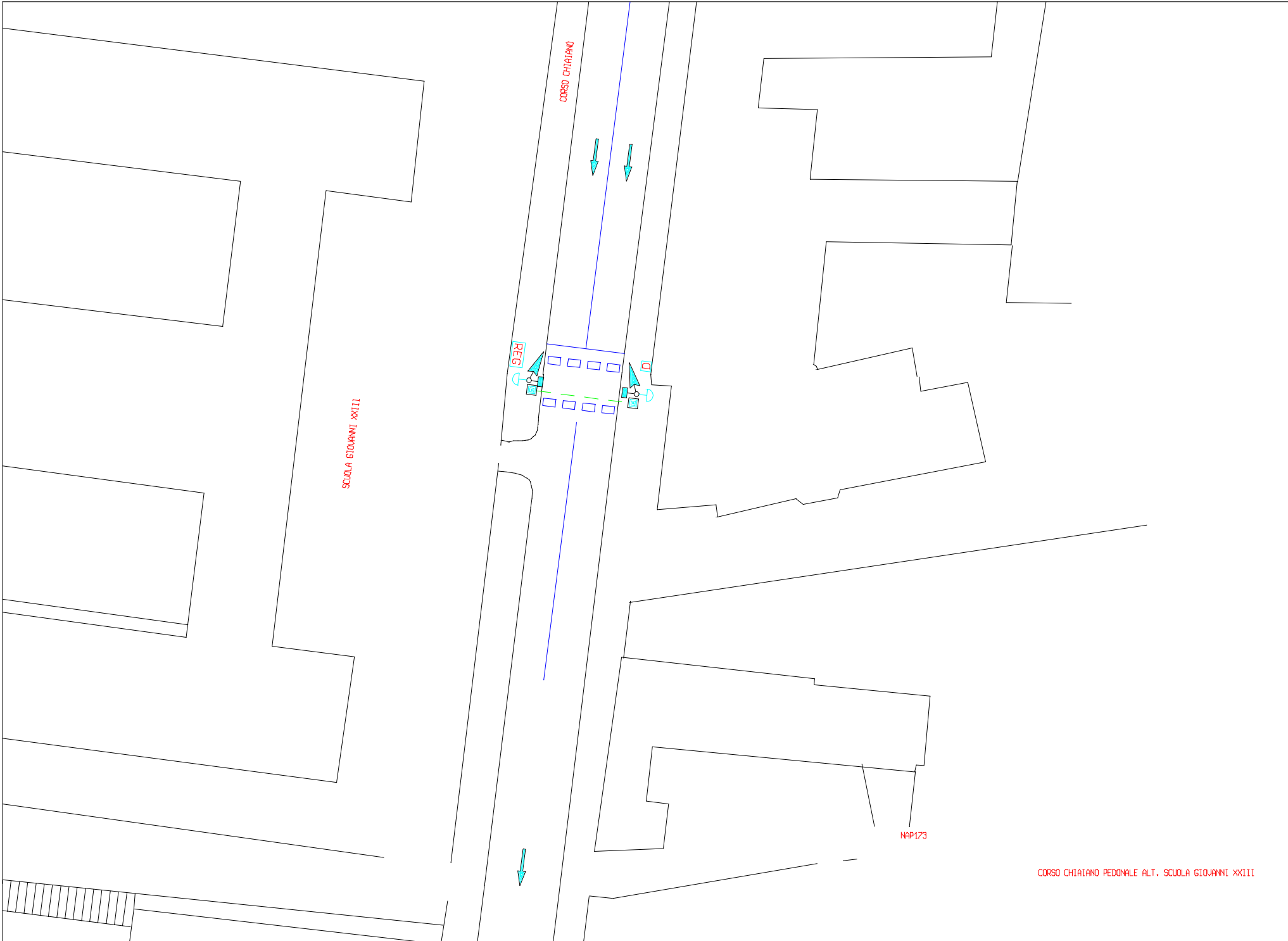
CORSO CHIARIANO

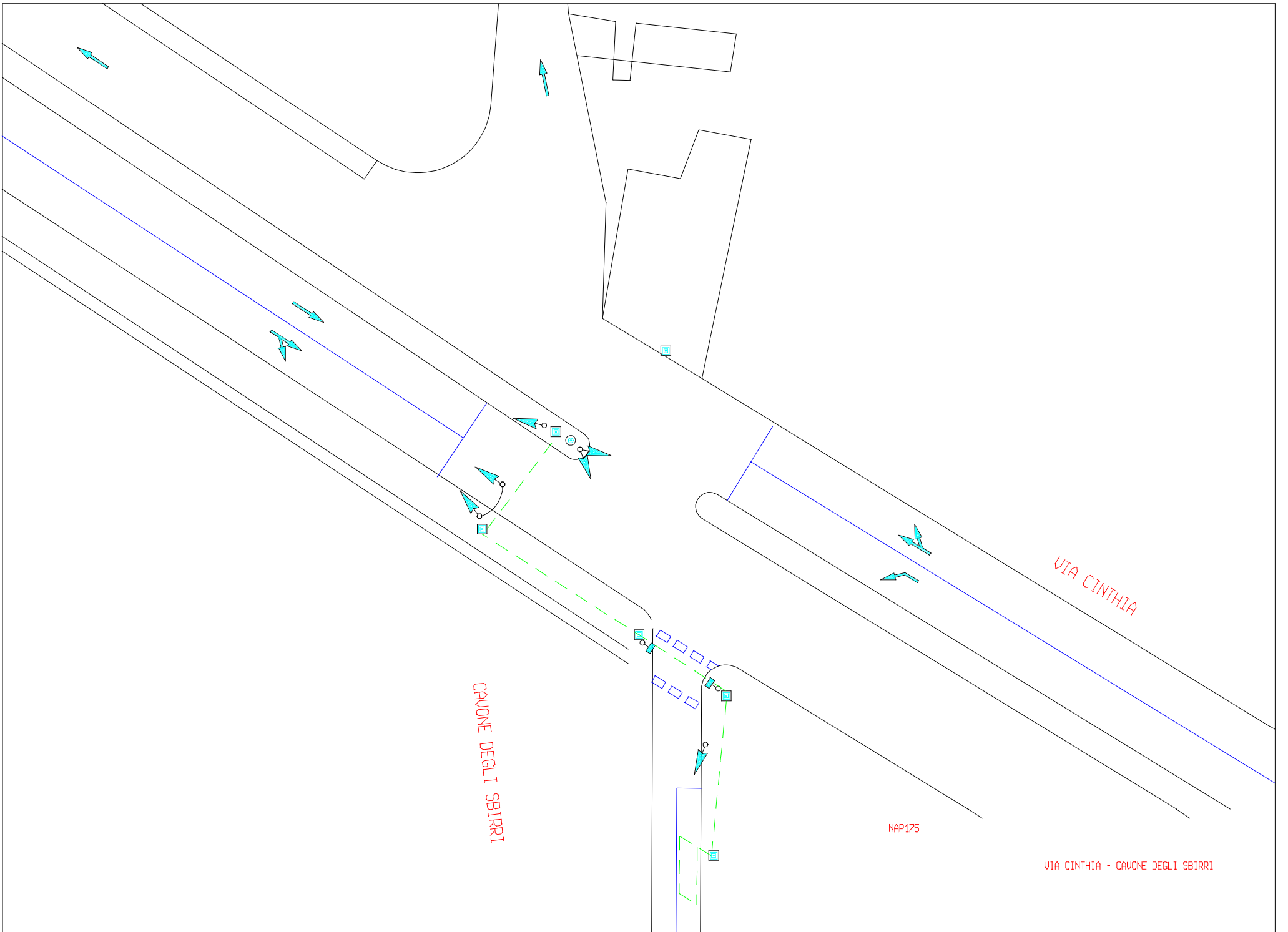
REG

ID

NAP173

CORSO CHIARIANO PEDONALE ALT. SCUOLA GIOVANNI XXIII



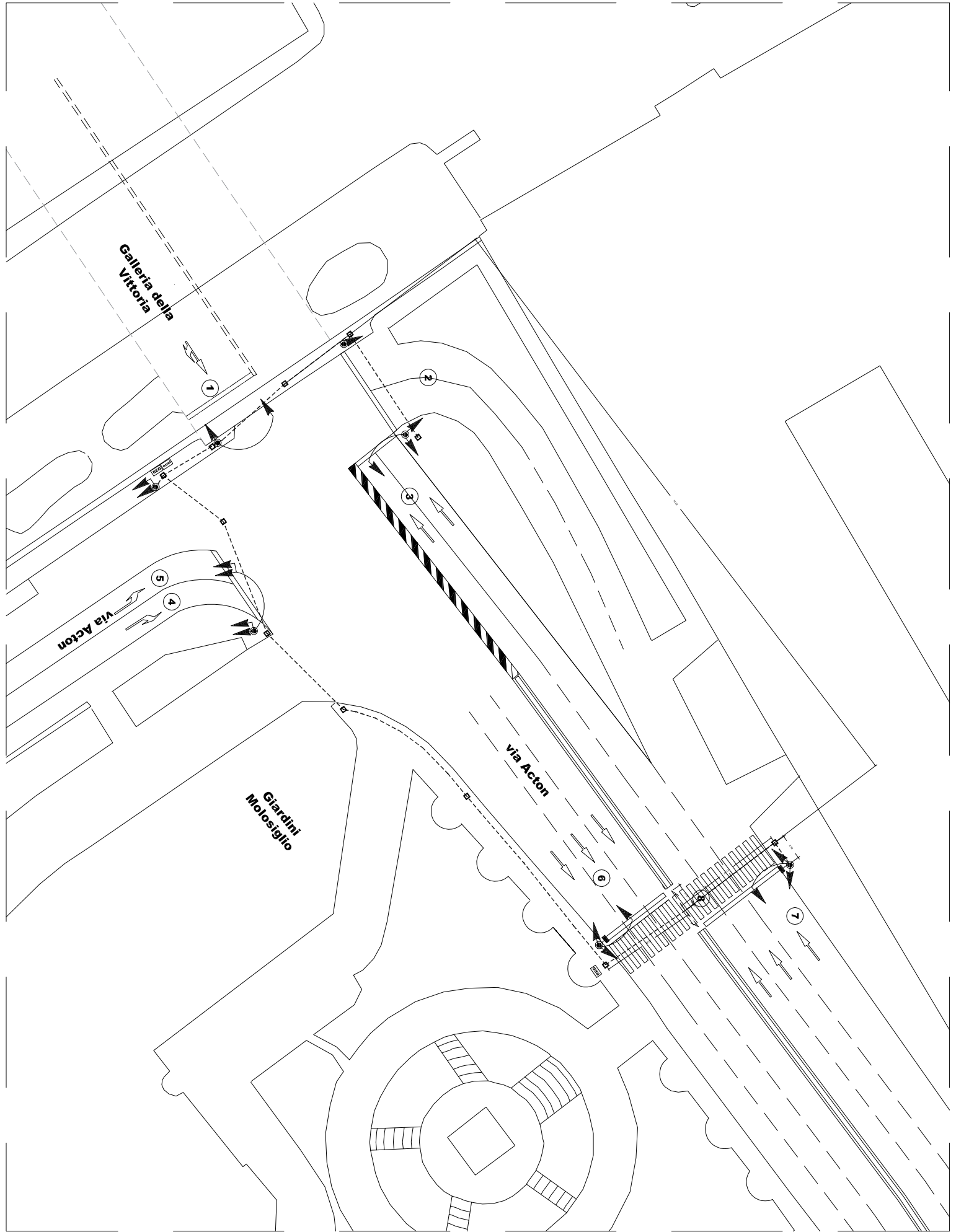


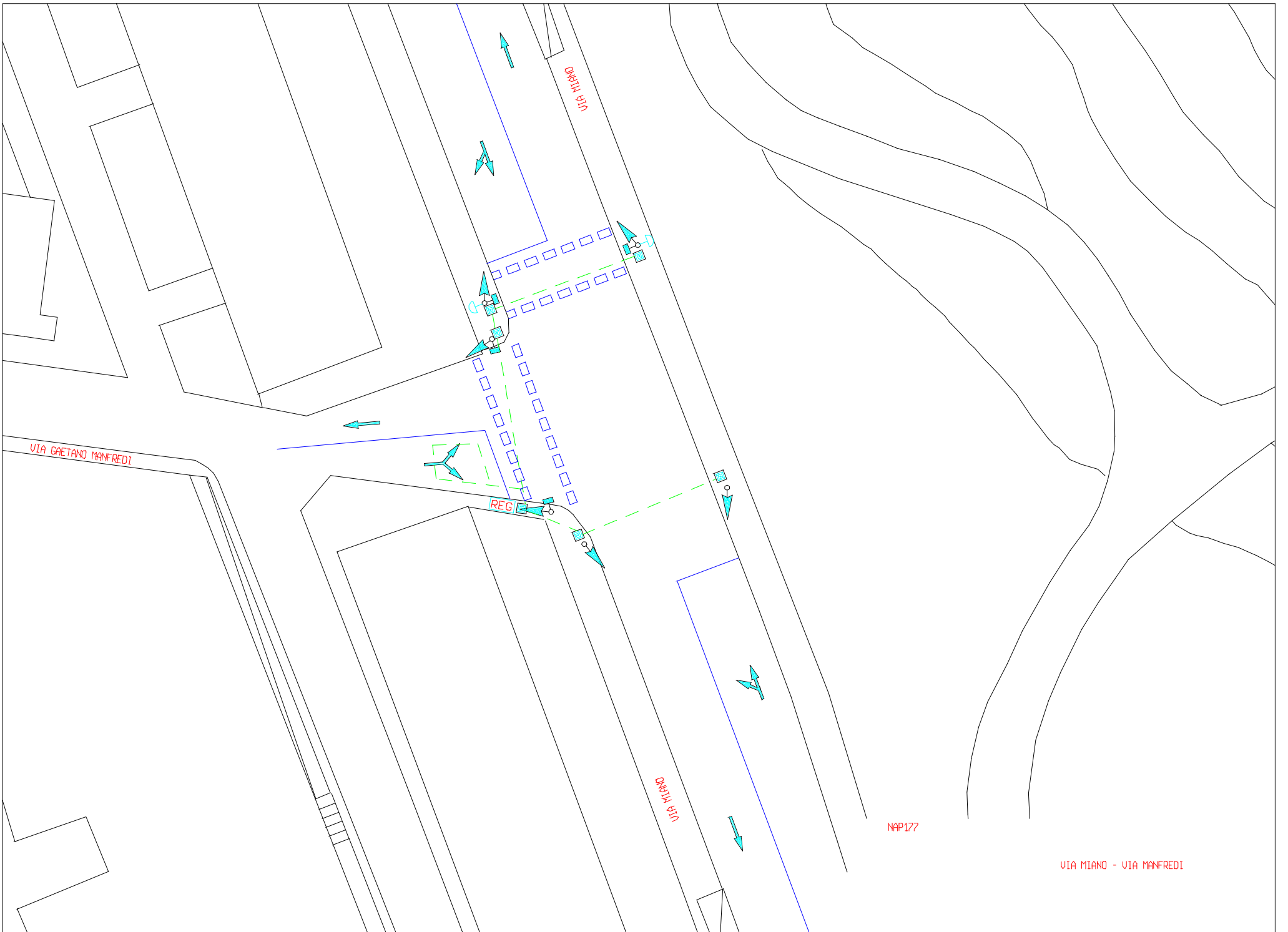
CAVONE DEGLI SBIRRI

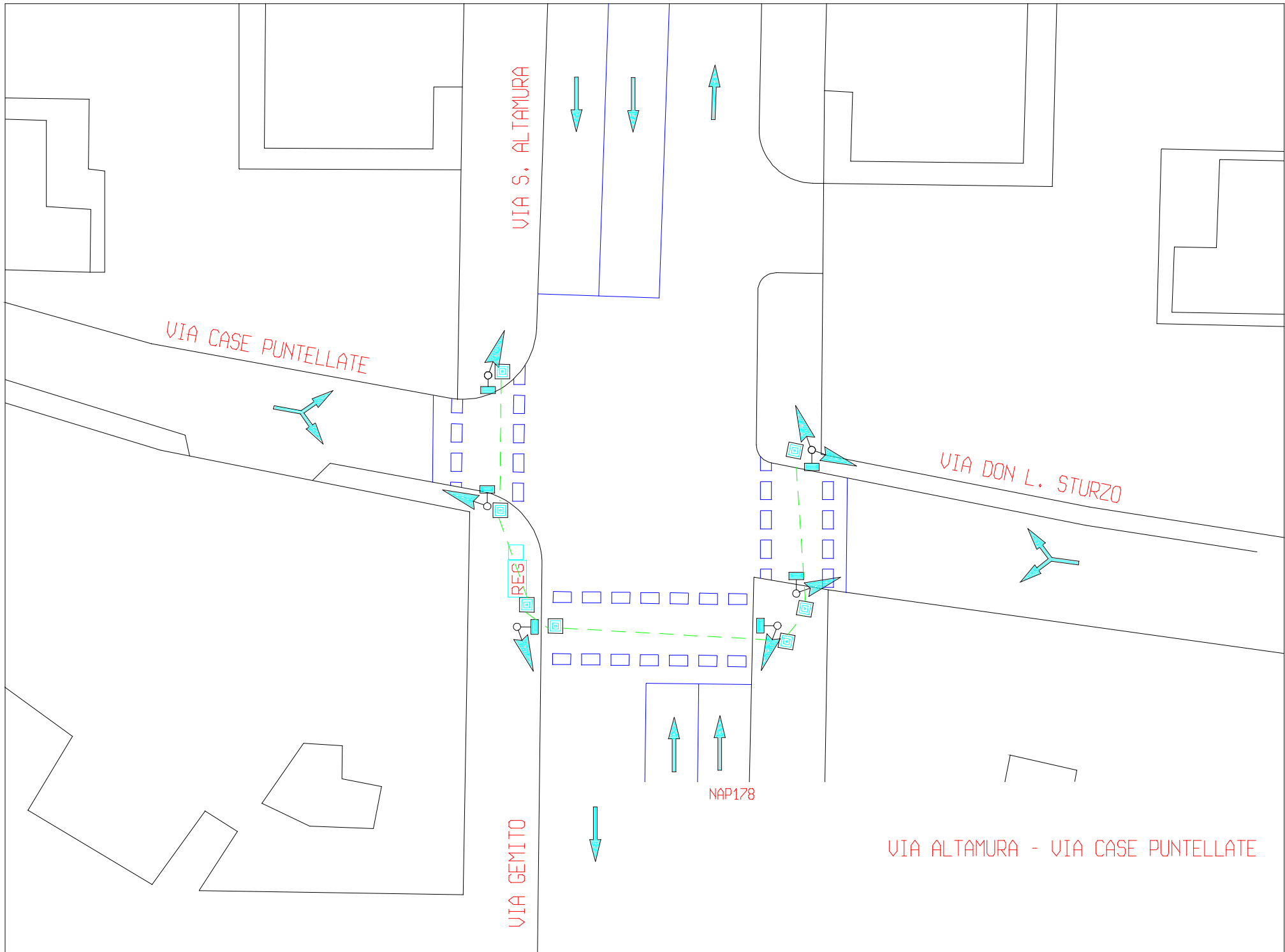
VIA CINTHIA

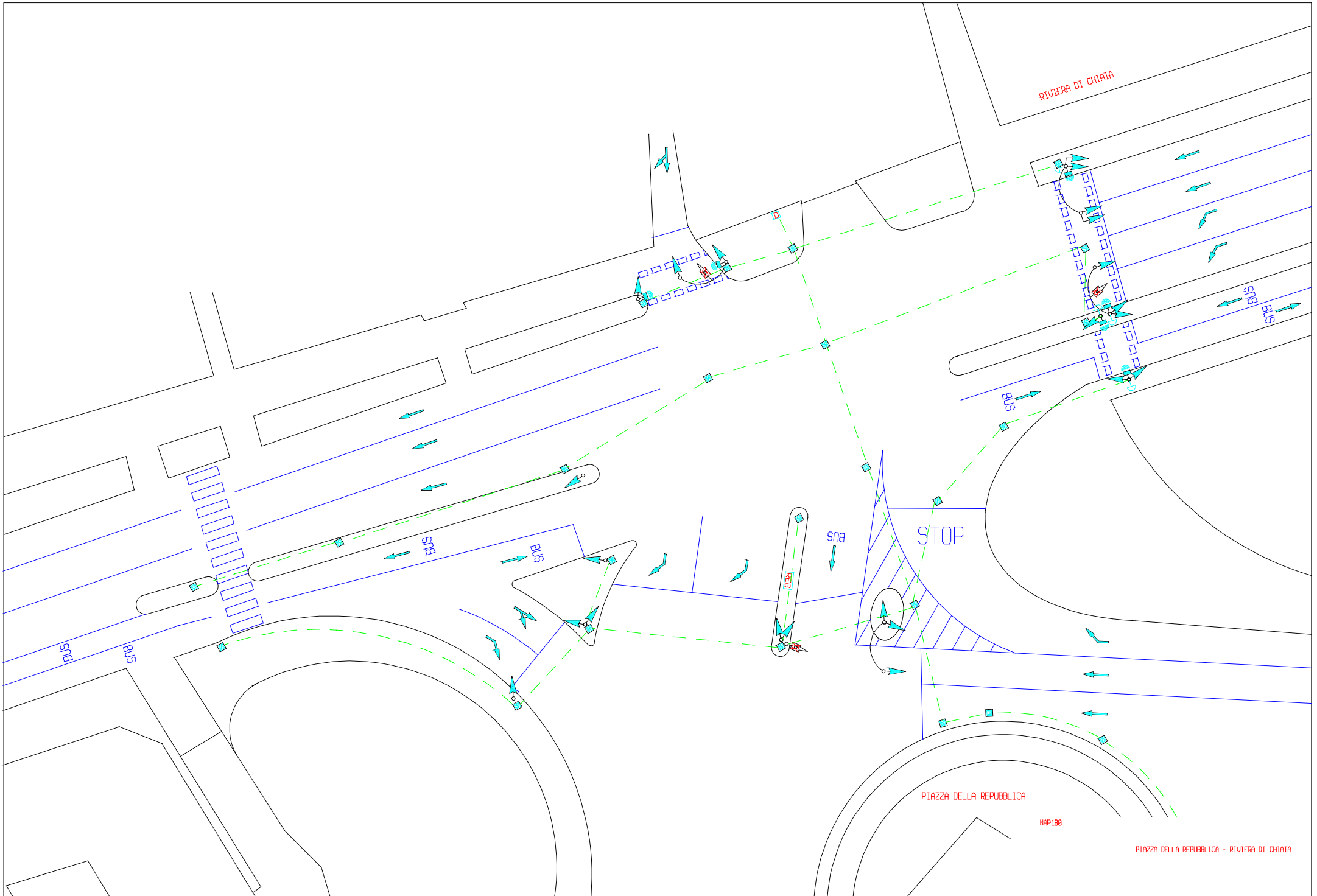
NAP175

VIA CINTHIA - CAVONE DEGLI SBIRRI









PIAZZA DELLA REPUBBLICA - RIVIERA DI CHIATA



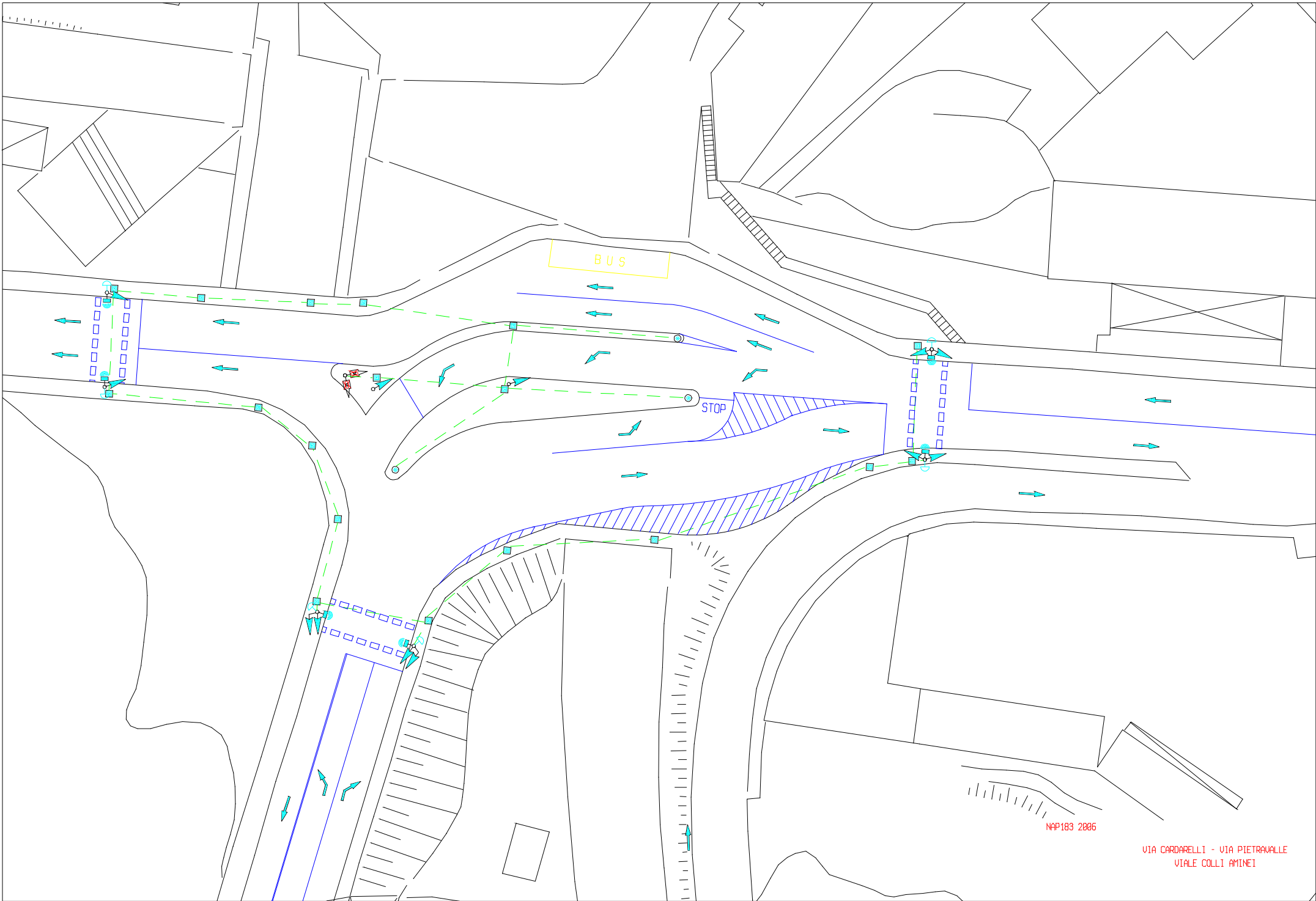
CORSO DUCA D'AOSTA

CORSO DUCA D'AOSTA

REG. E

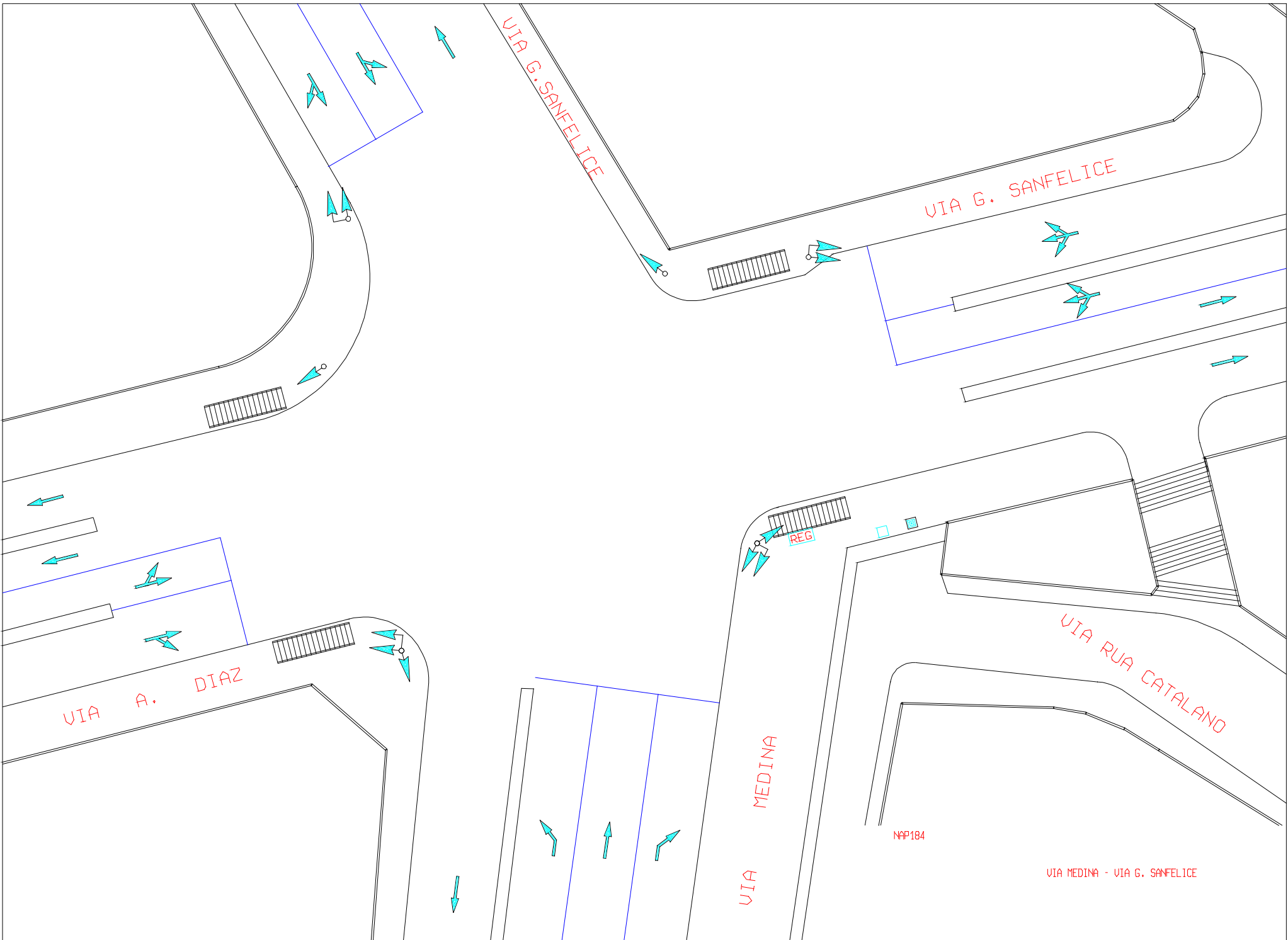
NAP181

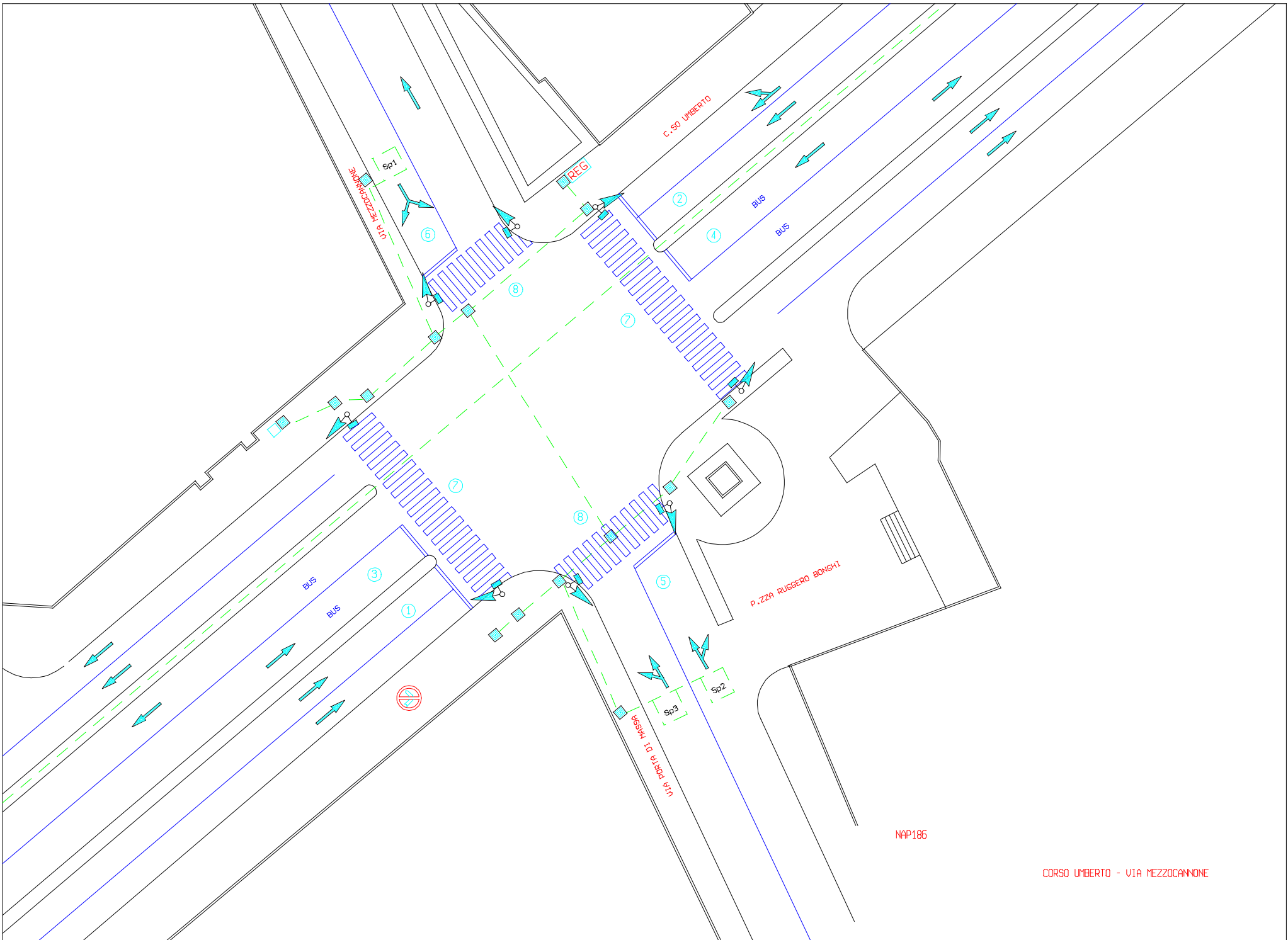
P. P. CORSO DUCA D'AOSTA A PIANURA



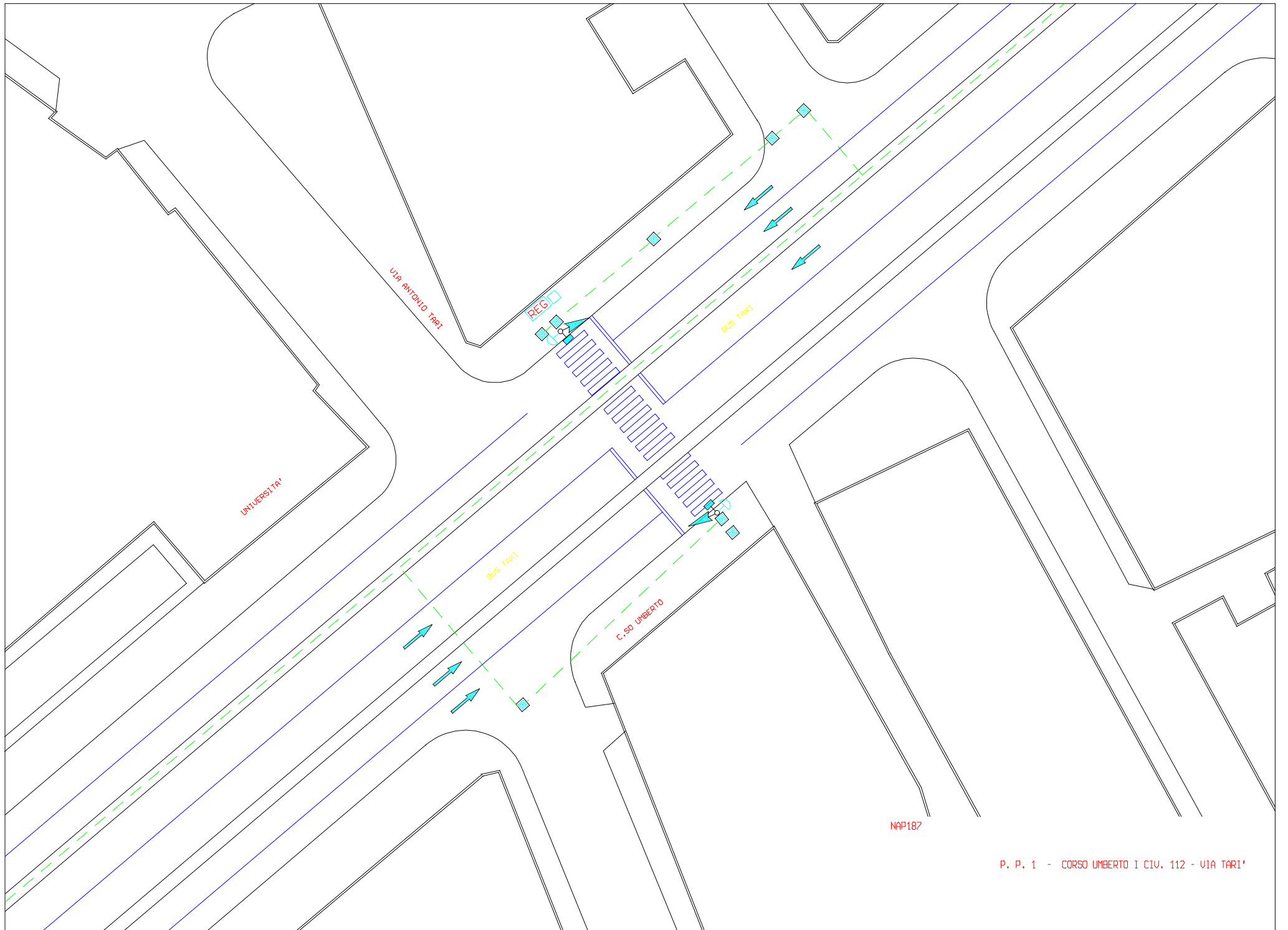
NAP183 2006

VIA CARDARELLI - VIA PIETRAVALLE
VIALE COLLI AMINEI





CORSO UMBERTO - VIA MEZZOCANNONE



UNIVERSITA'

VIA ANTONIO TARRI

REG.

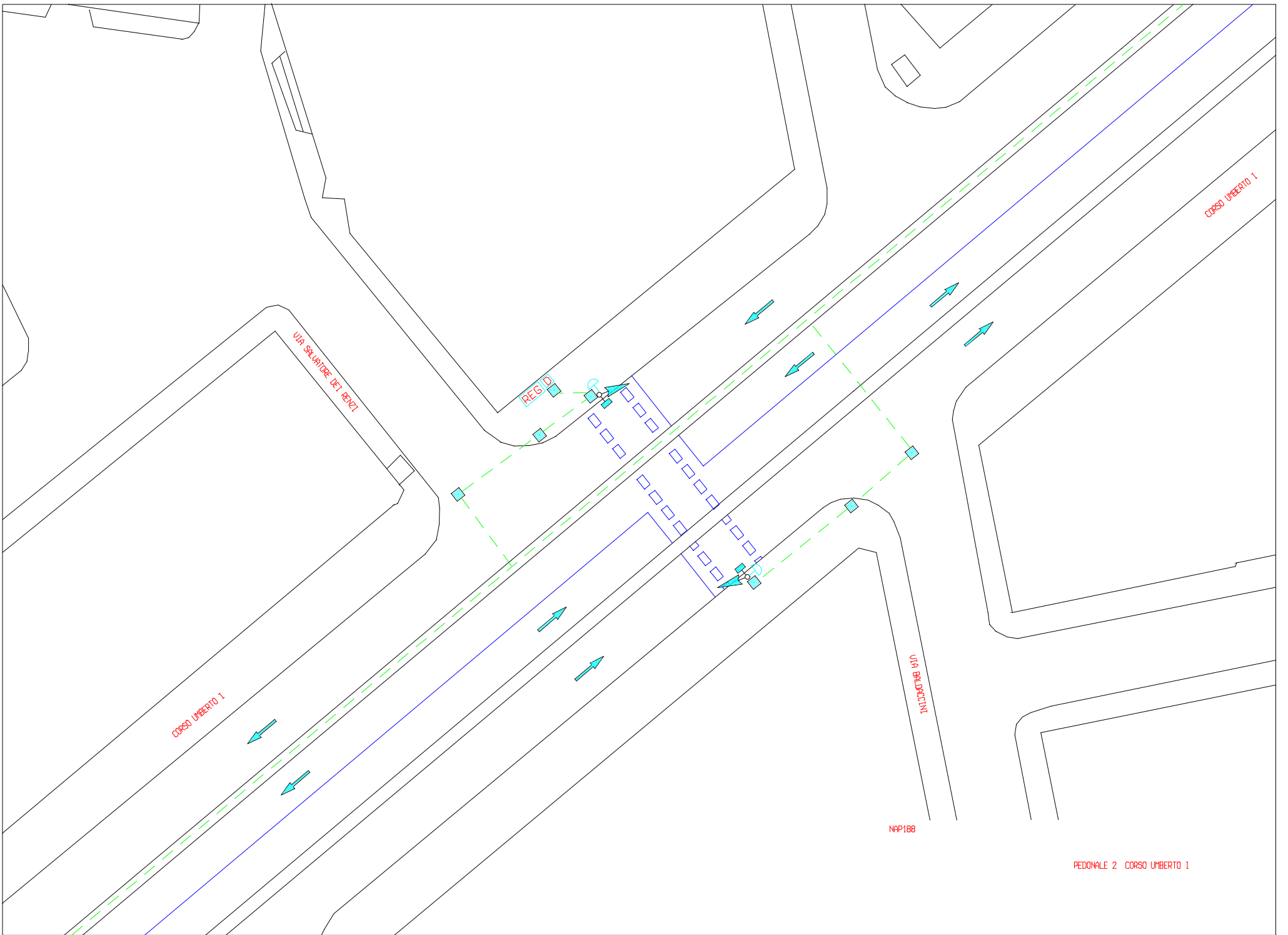
BUS TAXI

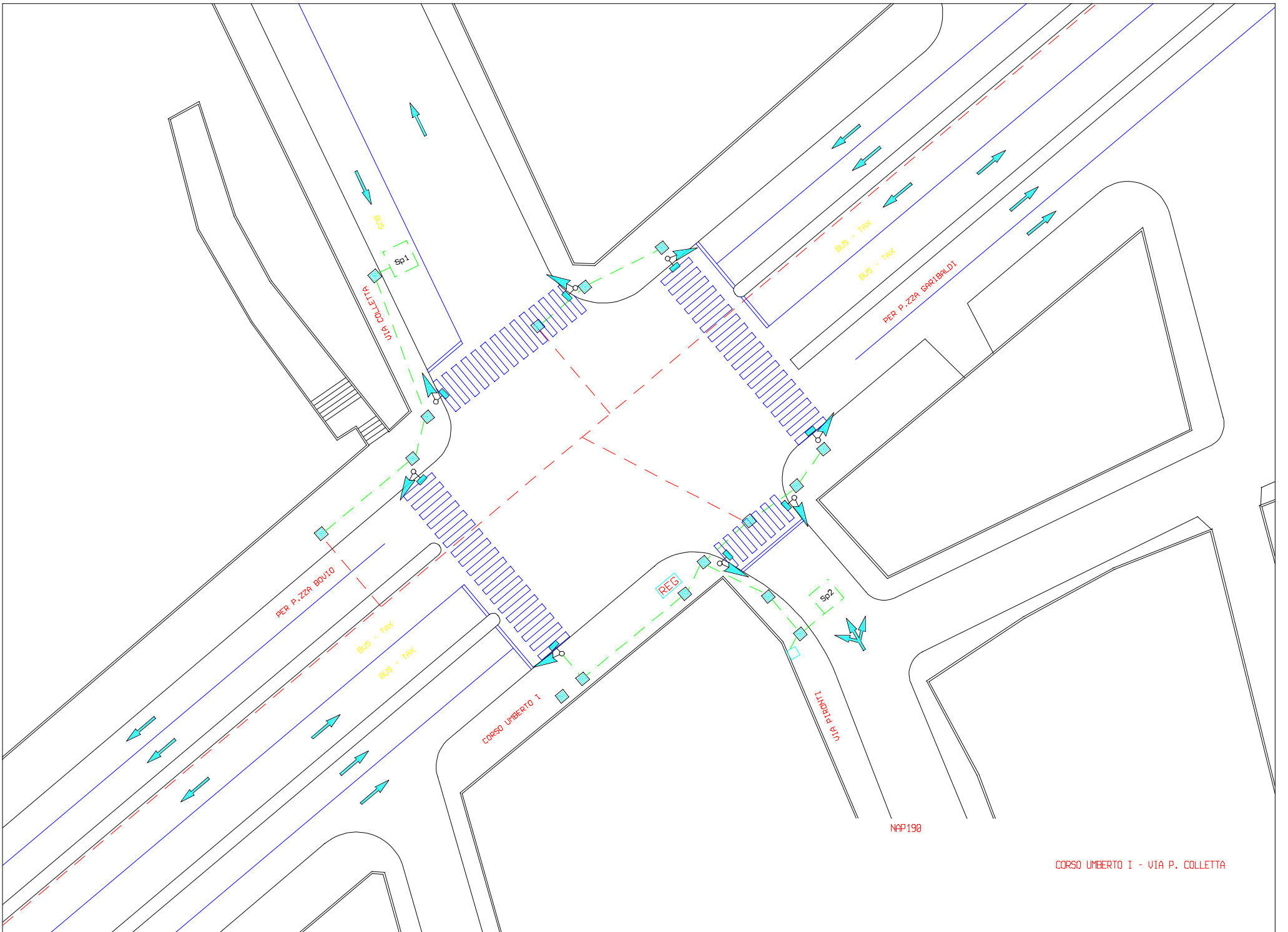
BUS TAXI

C. SO. UMBERTO

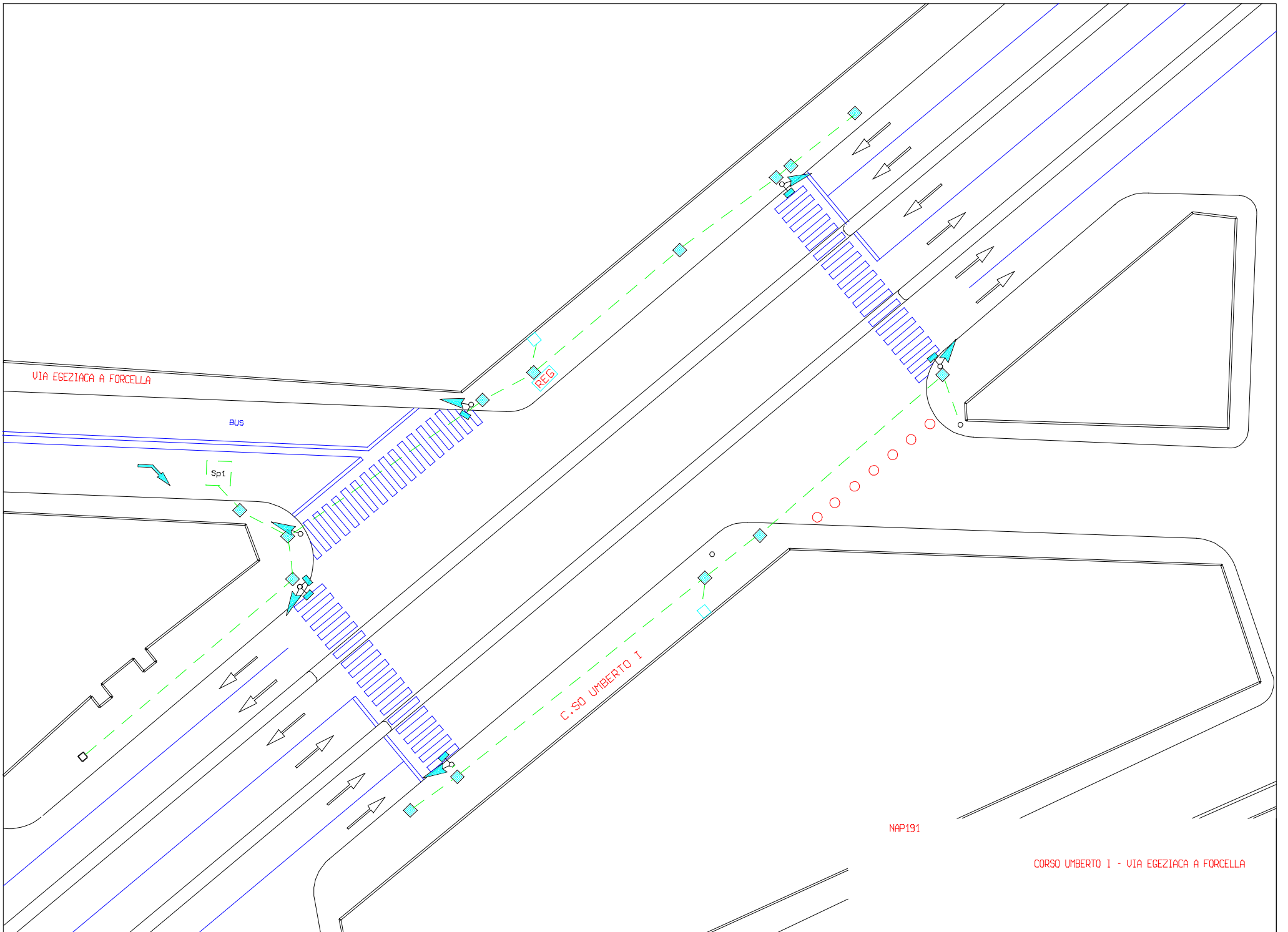
NAP187

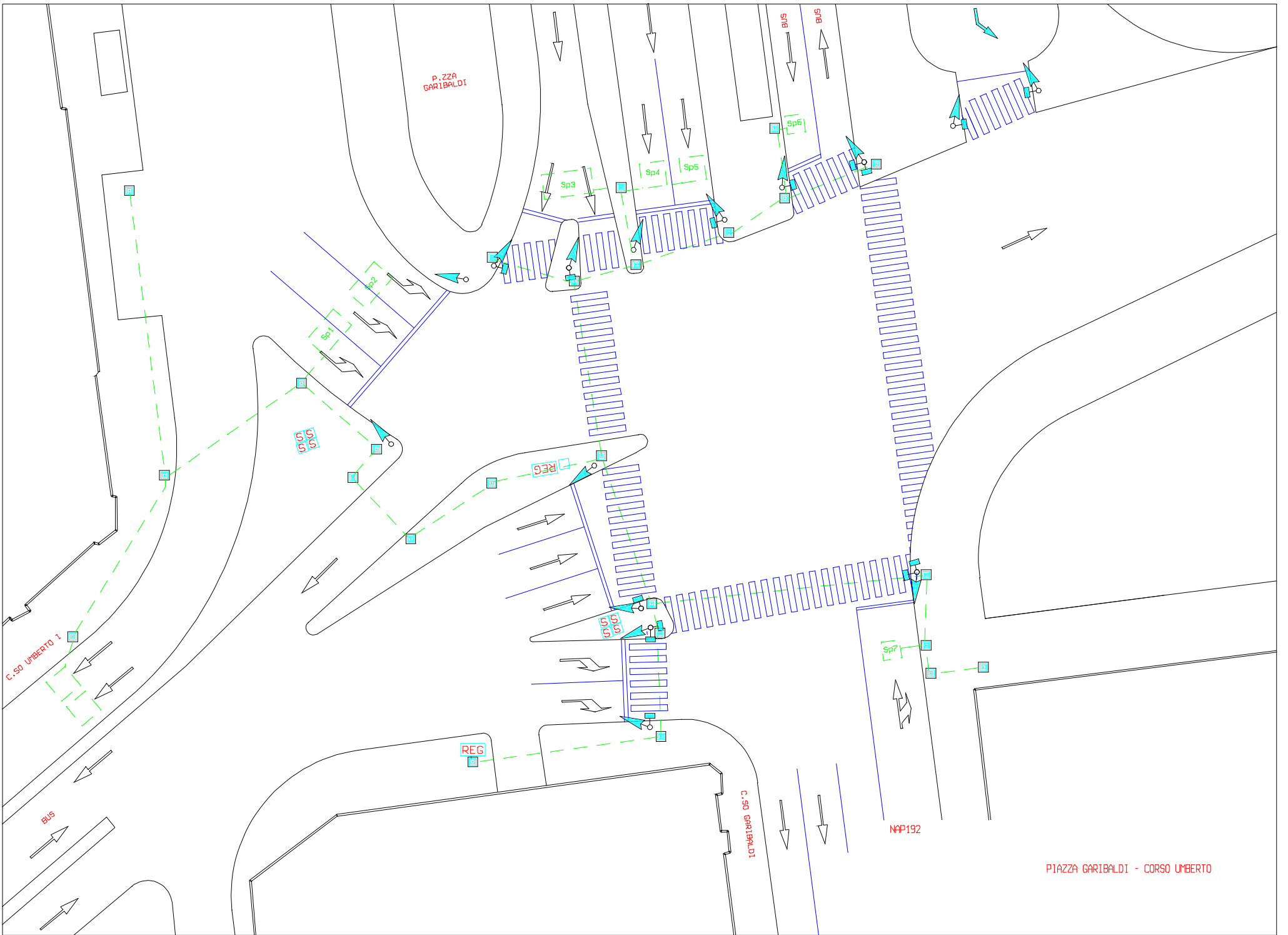
P. P. 1 - CORSO UMBERTO I CIV. 112 - VIA TARI'



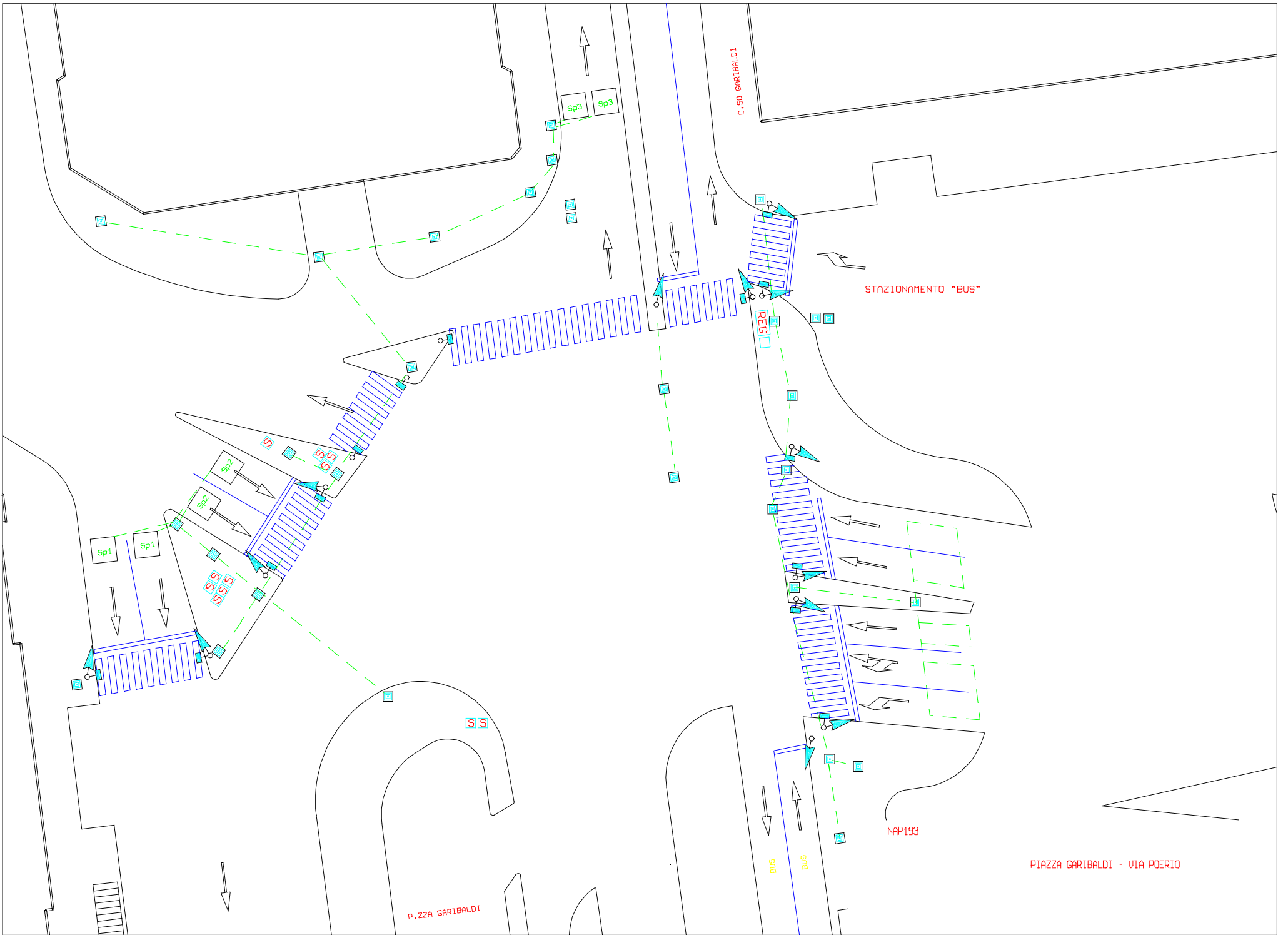


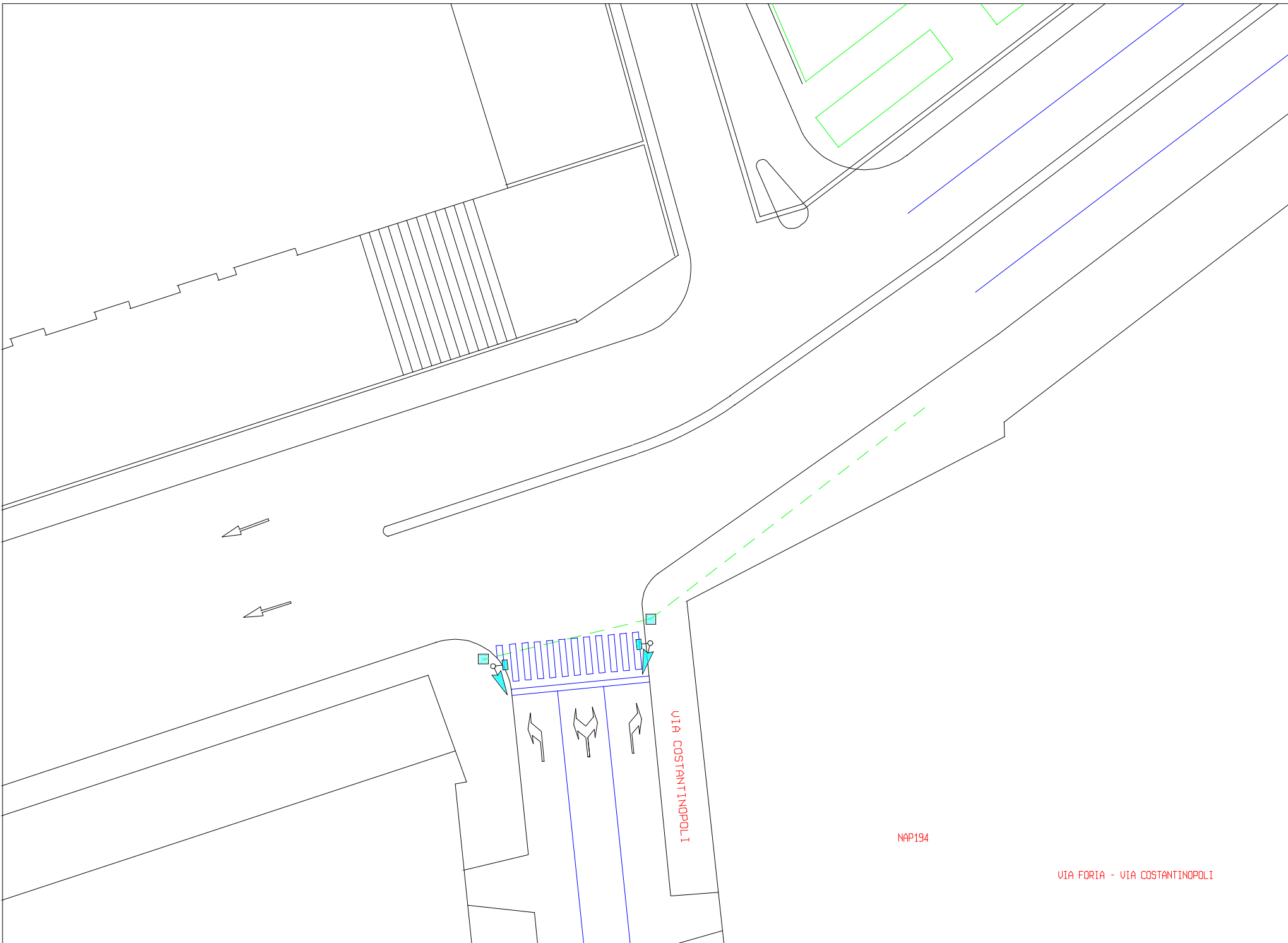
CORSO UMBERTO I - VIA P. COLLETTA





PIAZZA GARIBALDI - CORSO UMBERTO

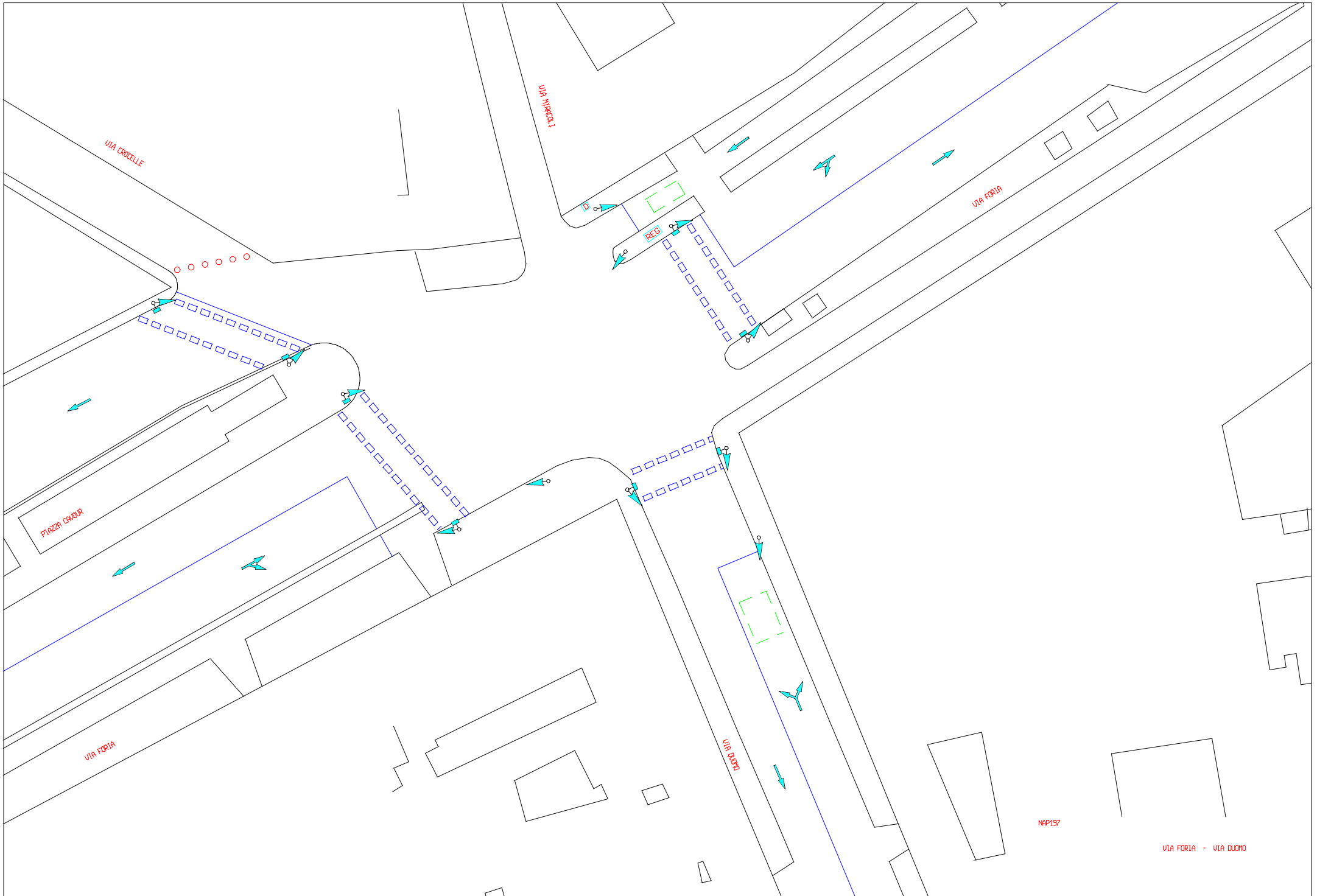


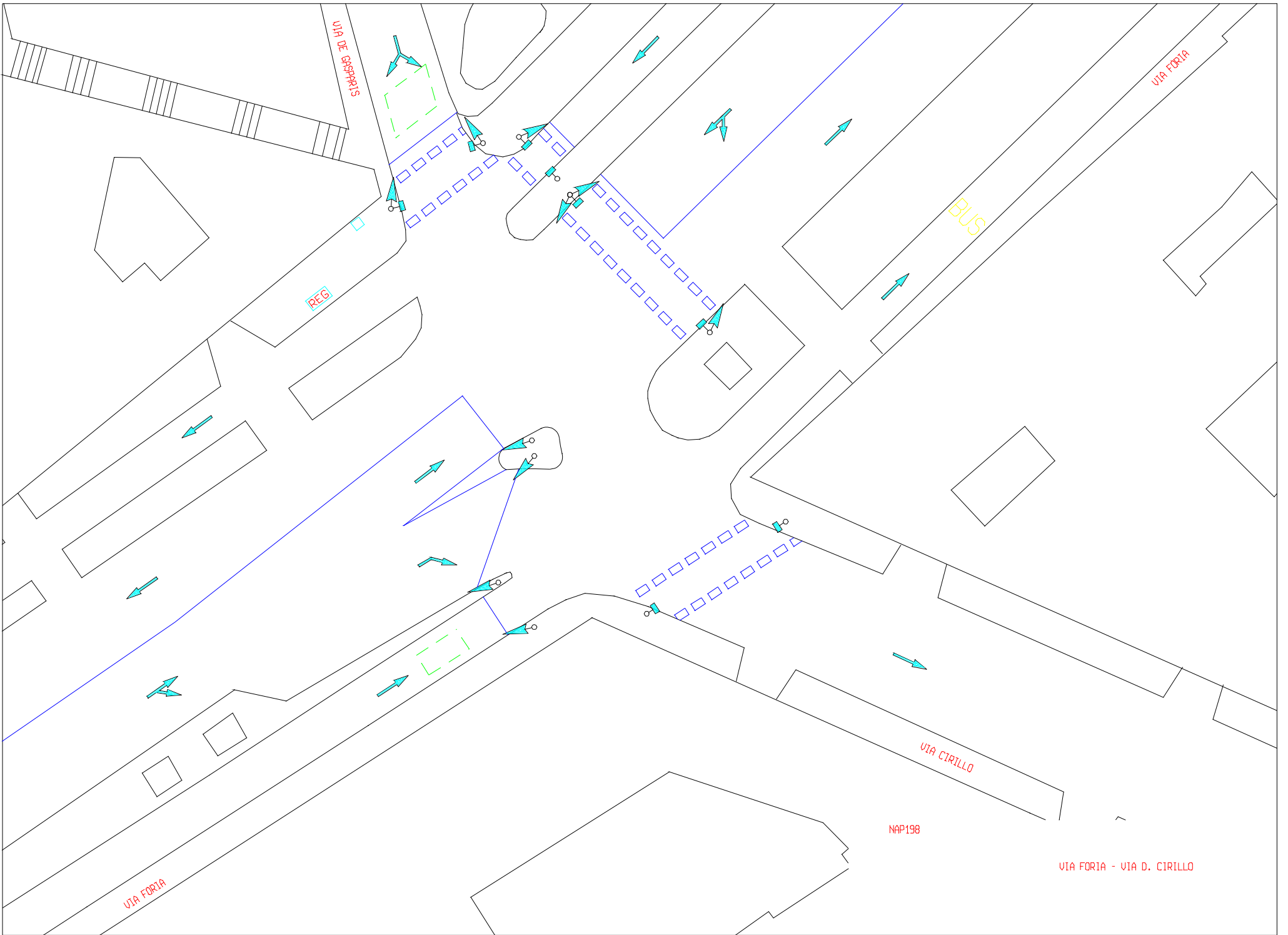


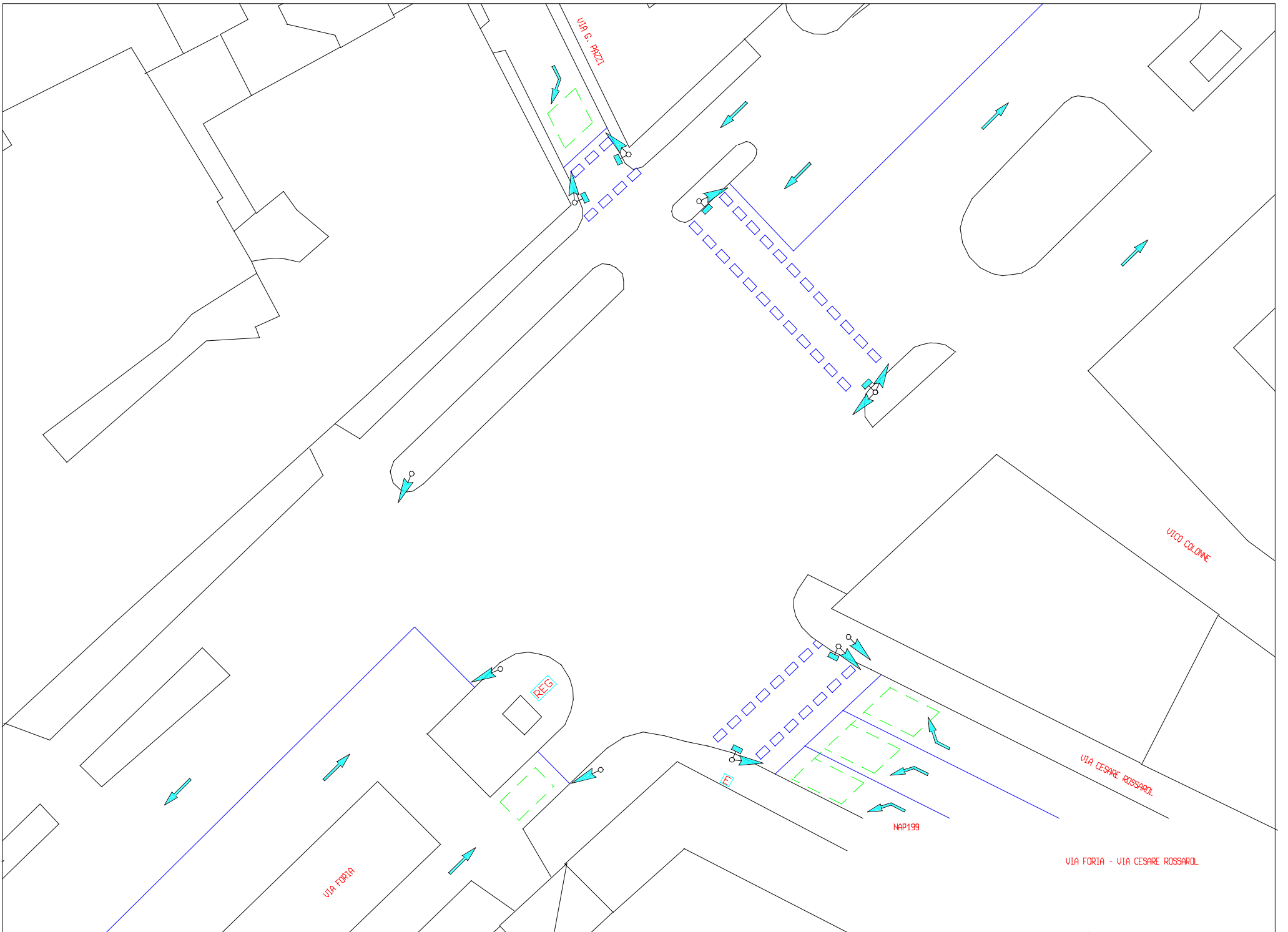
VIA COSTANTINOPOLI

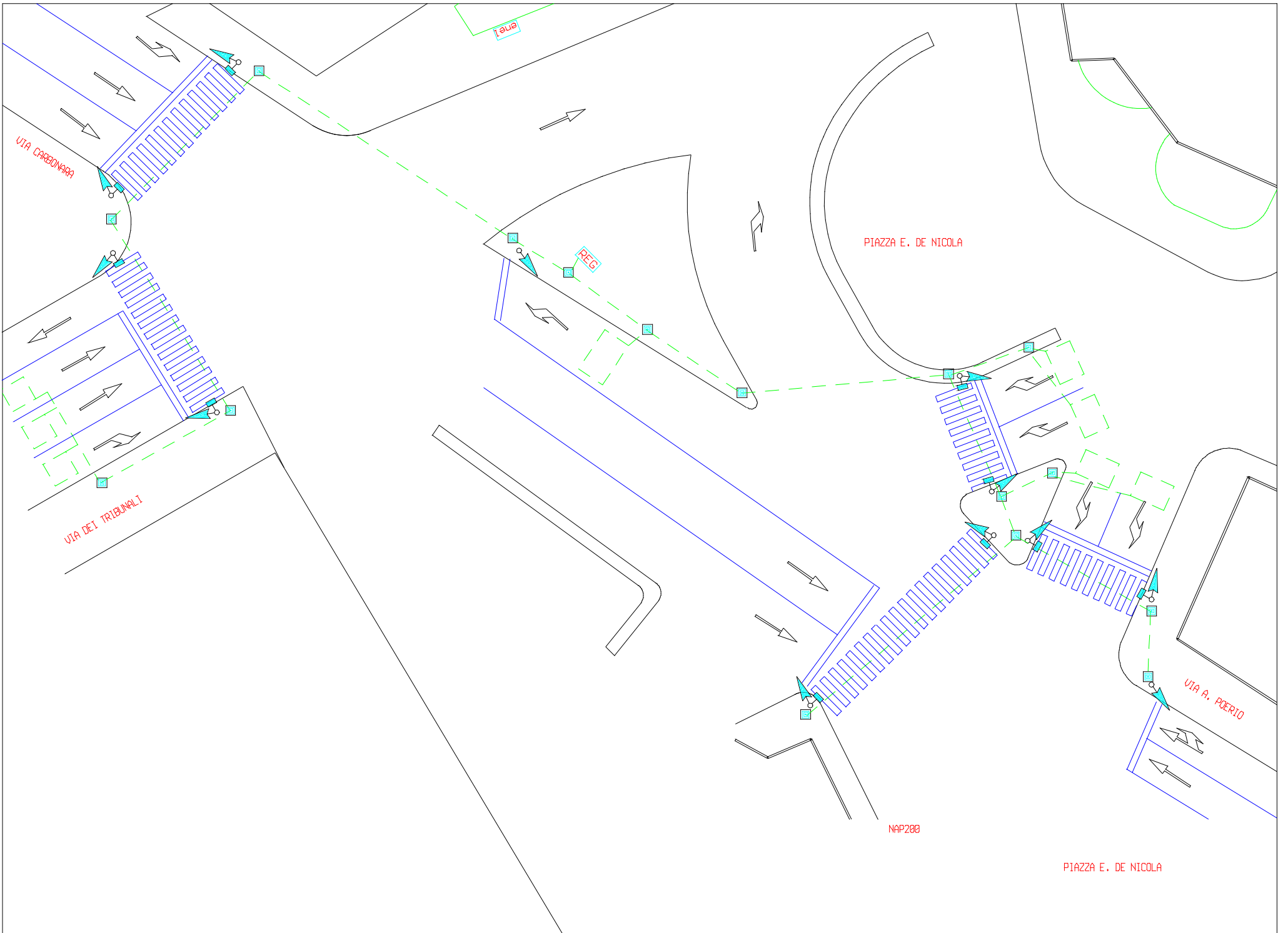
NAP194

VIA FORIA - VIA COSTANTINOPOLI







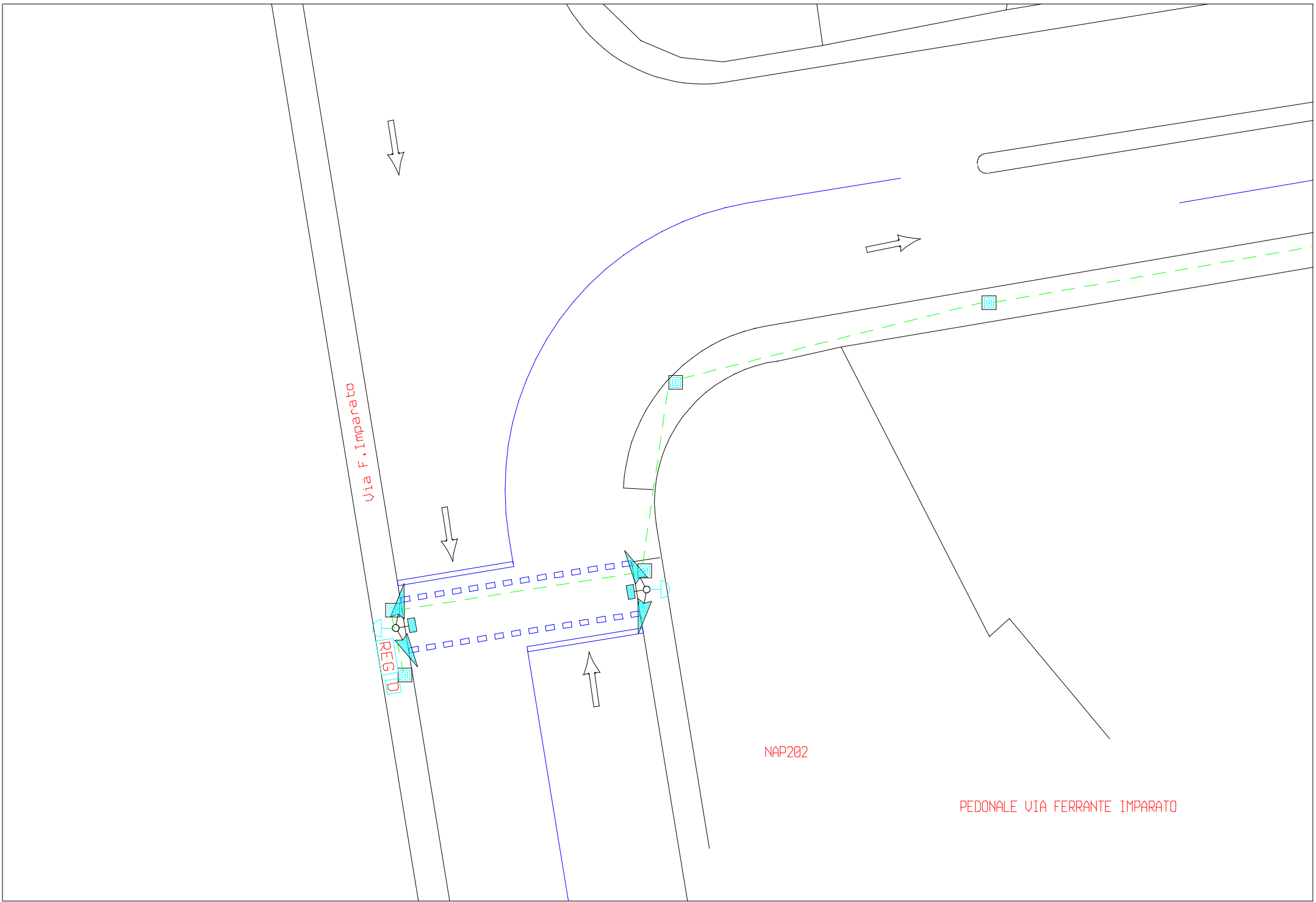


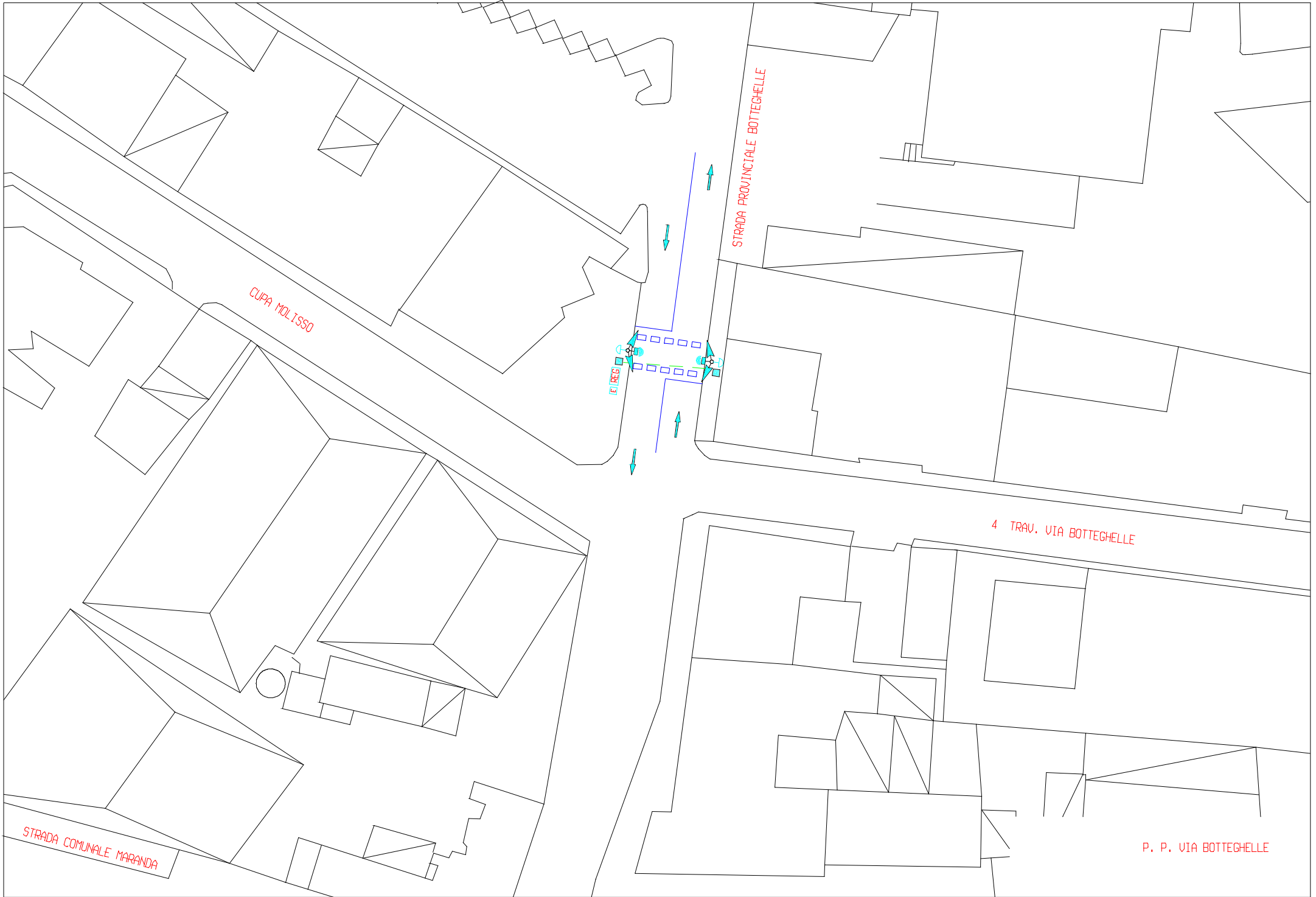
Via F. Imparato

REG ID

NAP202

PEDONALE VIA FERRANTE IMPARATO





VIA DELLE REPUBBLICHE MARINARE

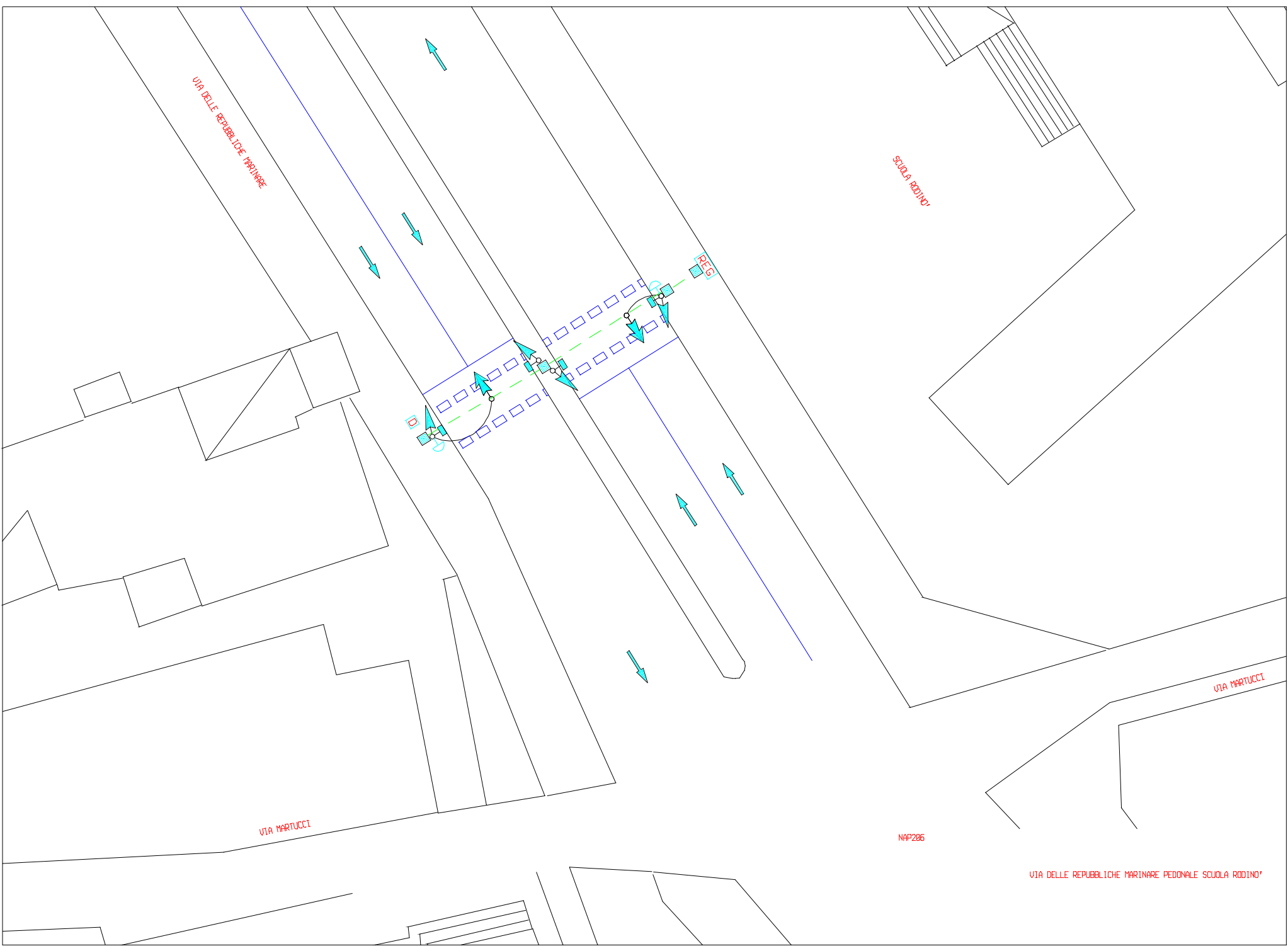
SCUOLA RODINO

VIA MARTUCCI

VIA MARTUCCI

NAP206

VIA DELLE REPUBBLICHE MARINARE PEDONALE SCUOLA RODINO



PIAZZA CARLO III

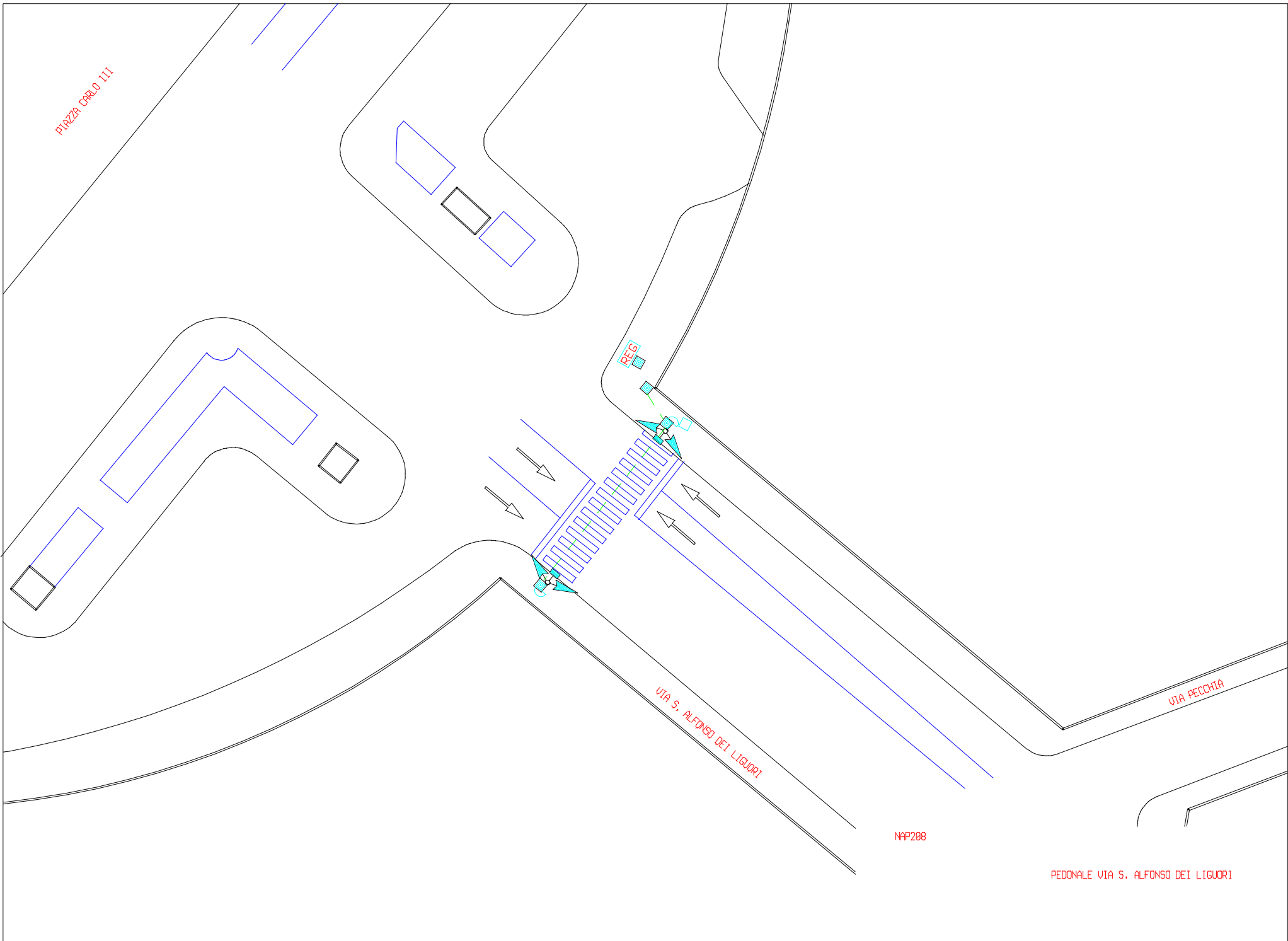
PIEG

VIA S. ALFONSO DEI LIGURI

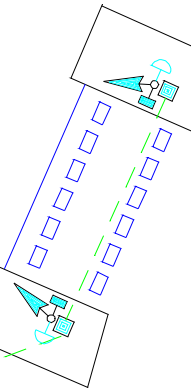
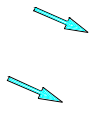
VIA PECCHIA

NAP208

PEDONALE VIA S. ALFONSO DEI LIGURI



VIA SAN GIOVANNI A CARBONARA



REG ID

NAP211

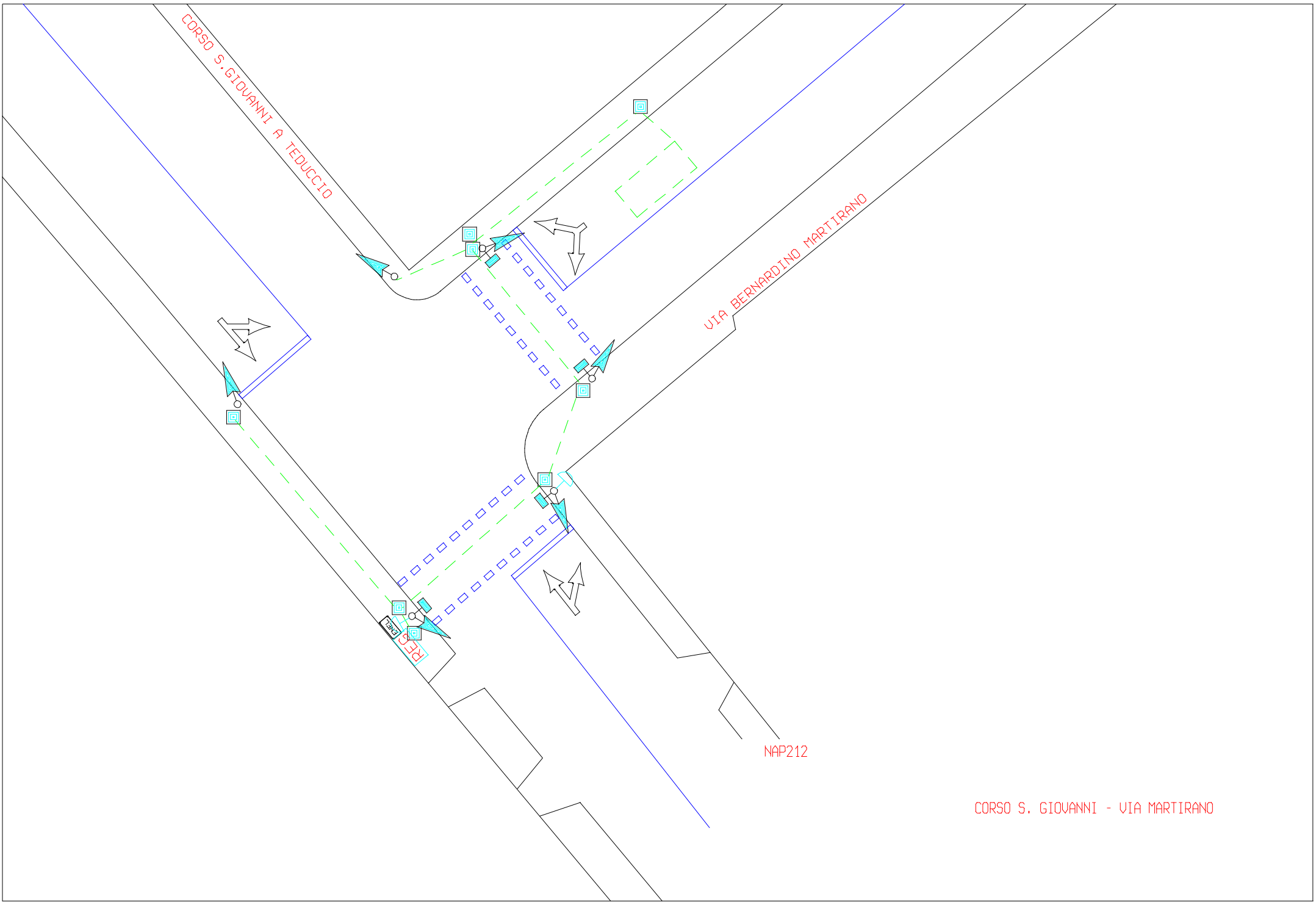
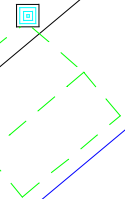
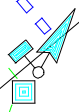
PEDONALE VIA SAN GIOVANNI A CARBONARA

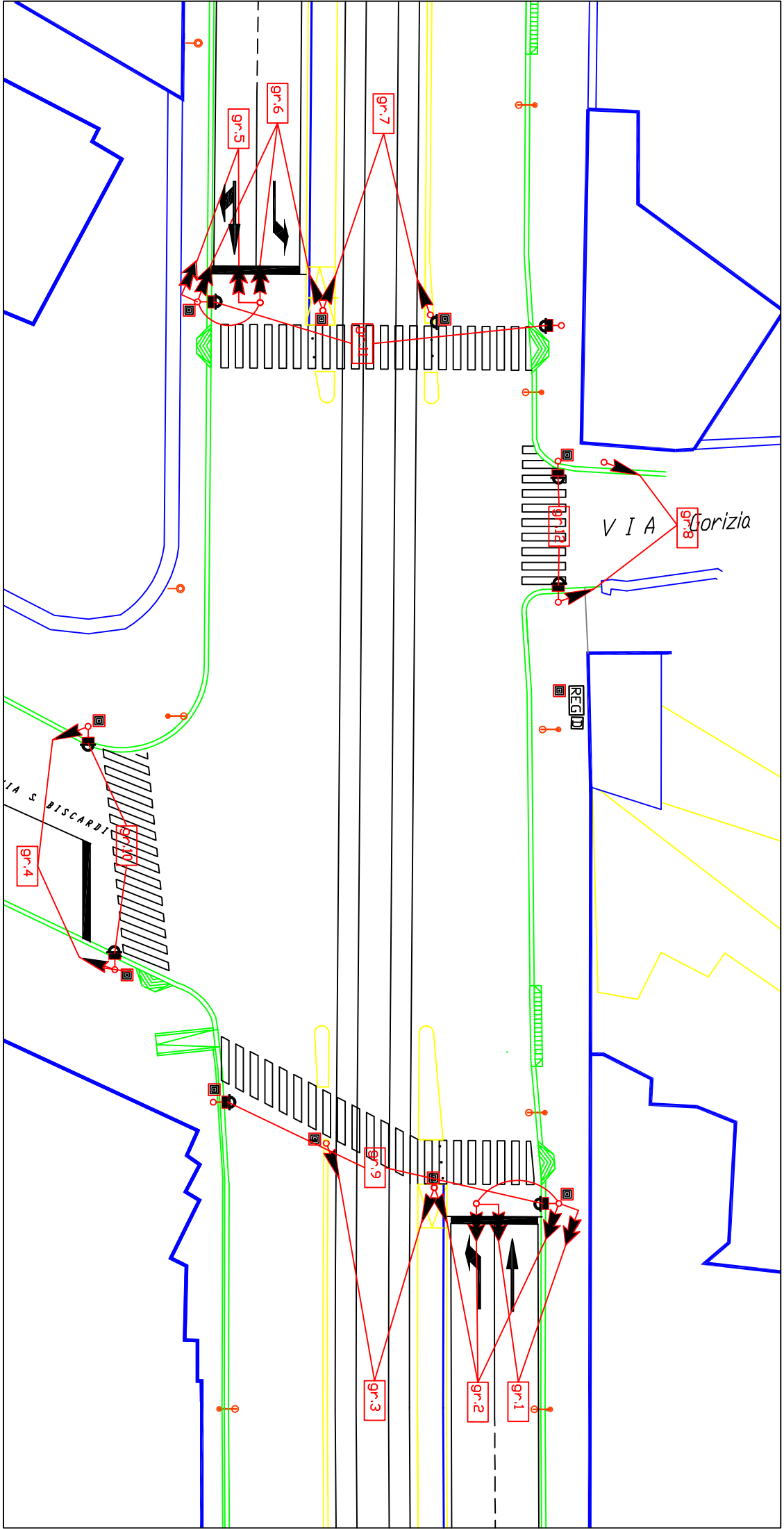
CORSO S. GIOVANNI A TEUCCIO

VIA BERNARDINO MARTIRANO

NAP212

CORSO S. GIOVANNI - VIA MARTIRANO





VIA NUOVA DEL CAMPO

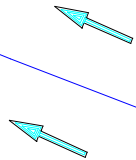
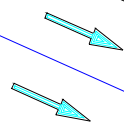
VIA NUOVA DEL CAMPO



NAP214

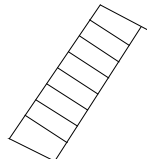
P.P. VIA NUOVA DEL CAMPO - ISTITUTO GALIANI

CALATA CAPODICHINO



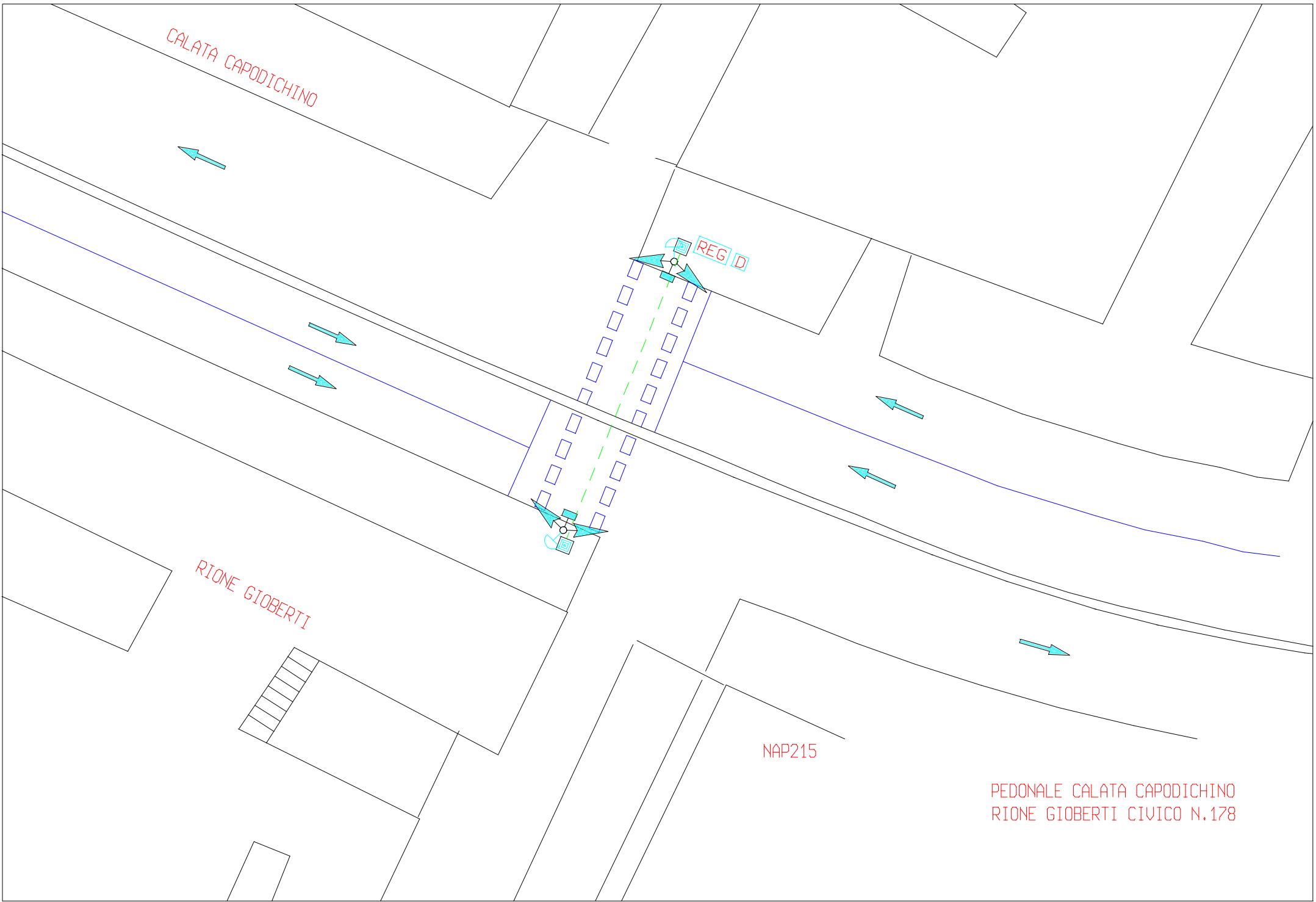
REG D

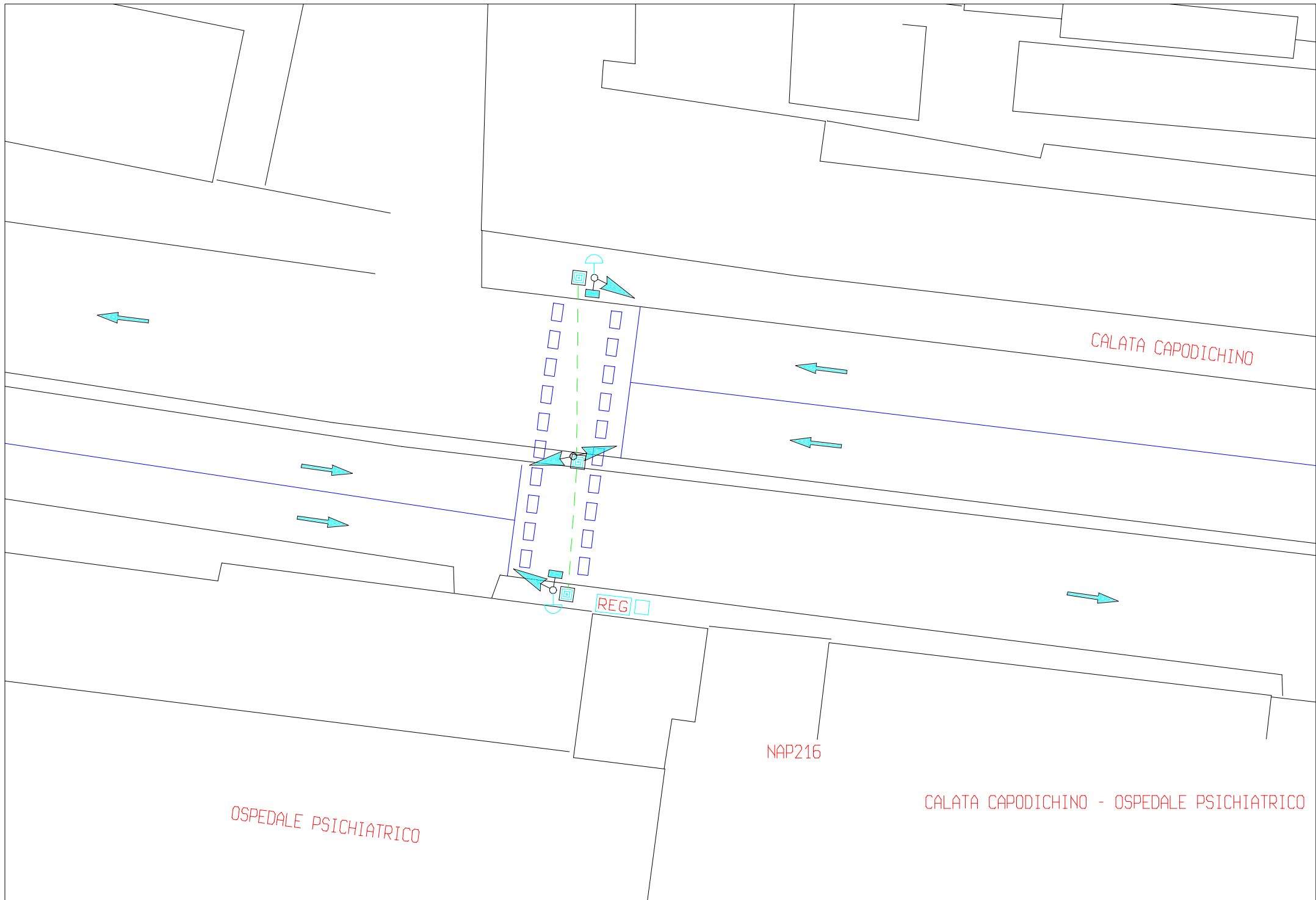
RIONE GIOBERTI



NAP215

PEDONALE CALATA CAPODICHINO
RIONE GIOBERTI CIVICO N.178





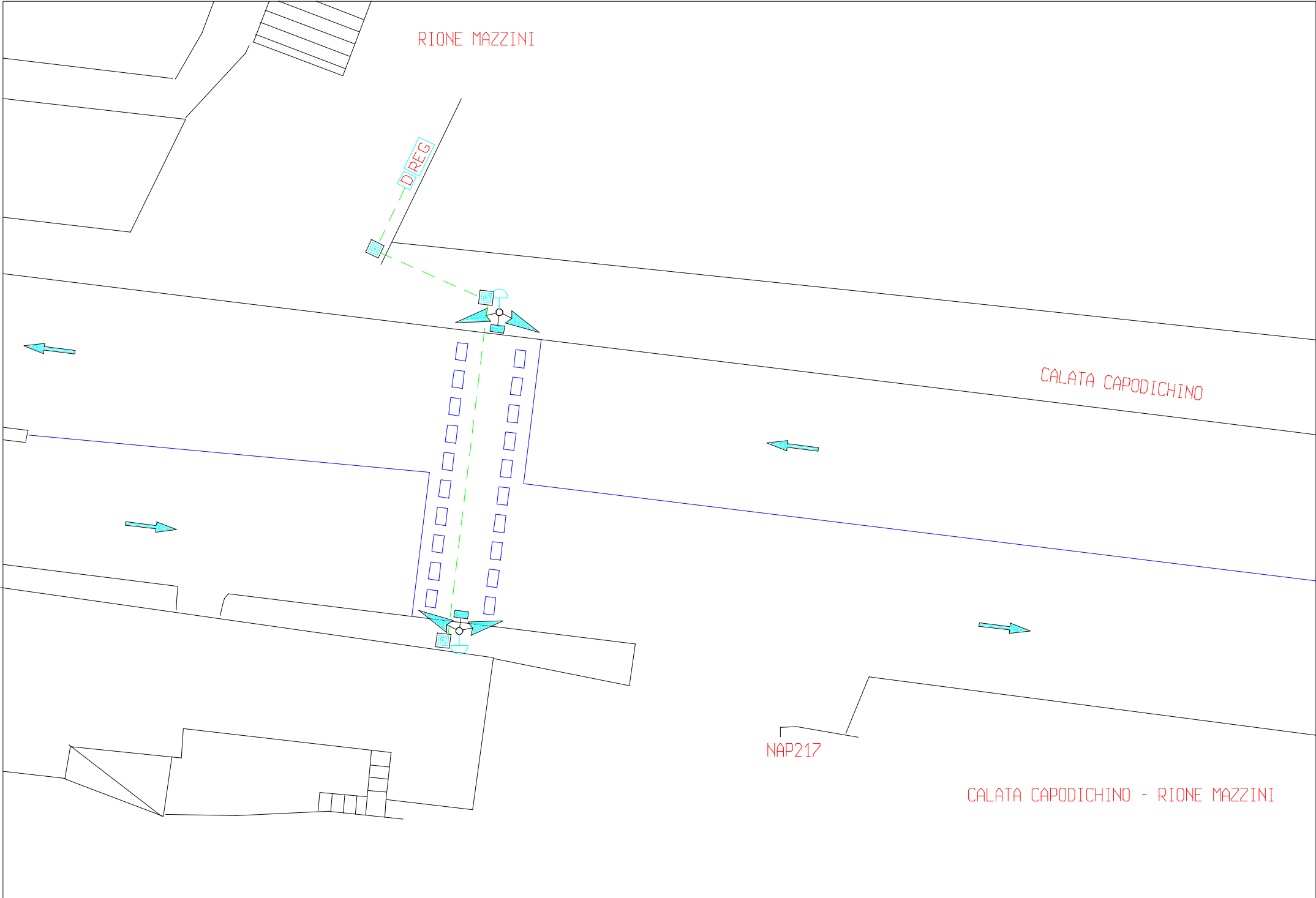
RIONE MAZZINI

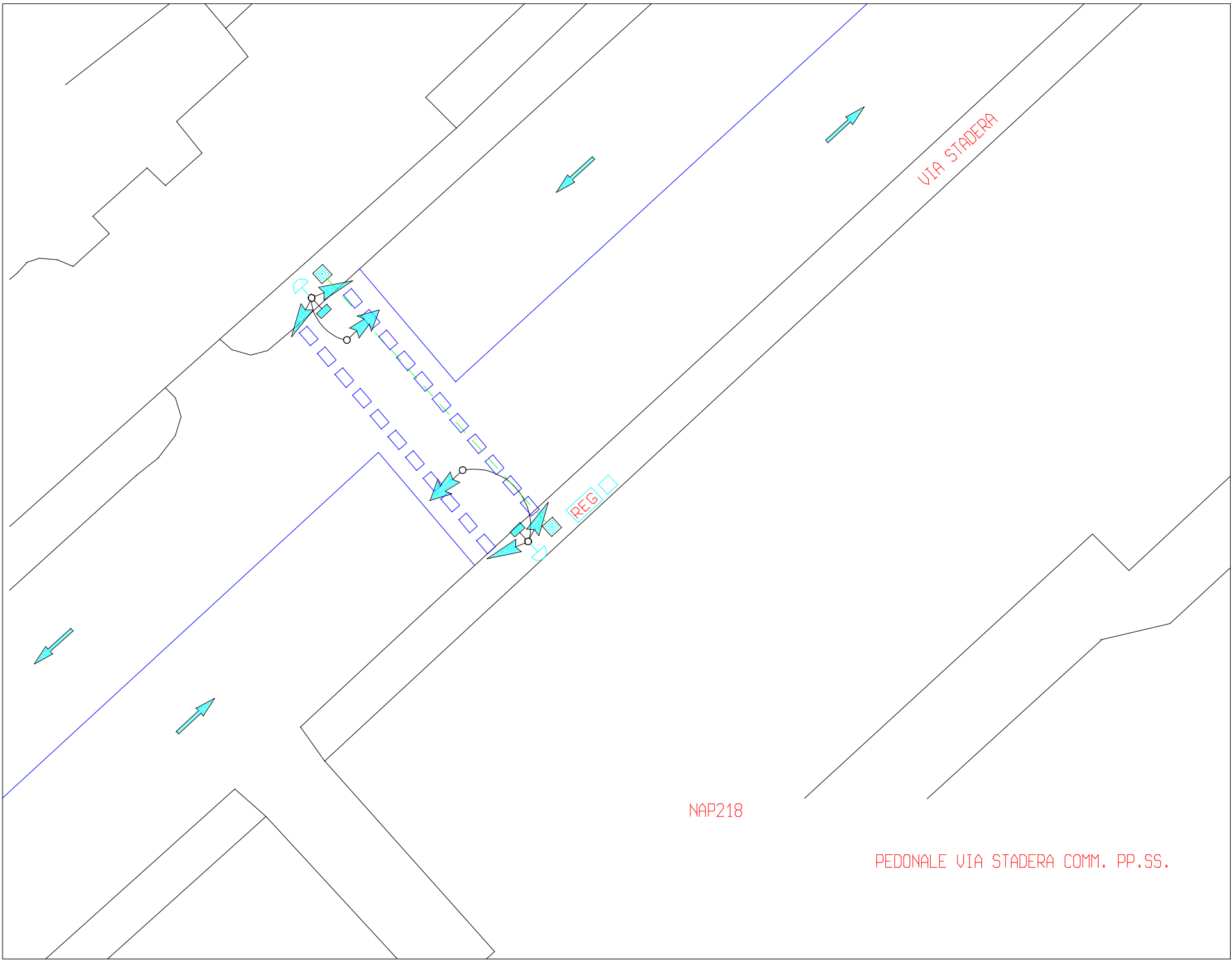
DIREG

CALATA CAPODICHINO

NAP217

CALATA CAPODICHINO - RIONE MAZZINI



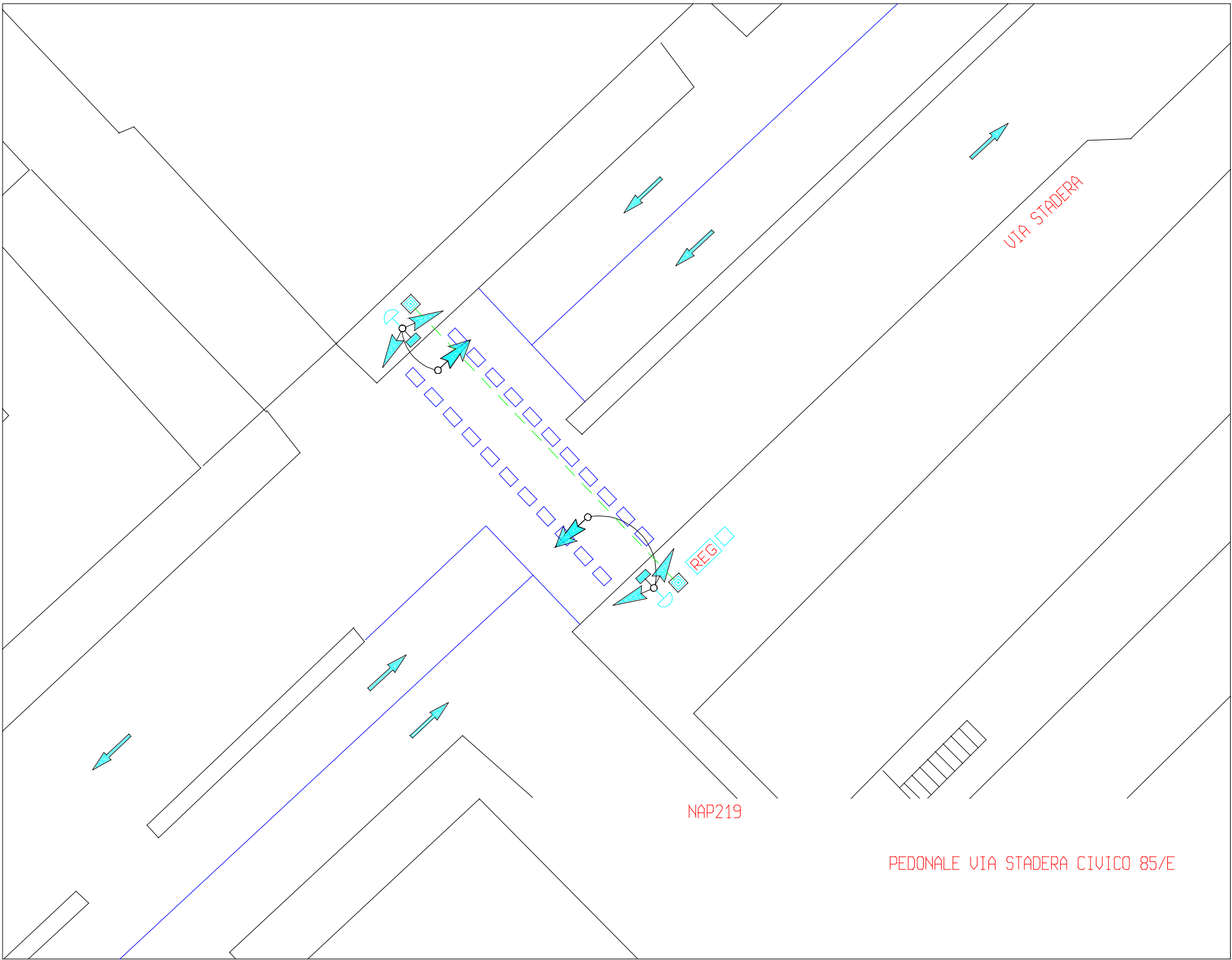


VIA STADERA

REG

NAP218

PEDONALE VIA STADERA COMM. PP.SS.

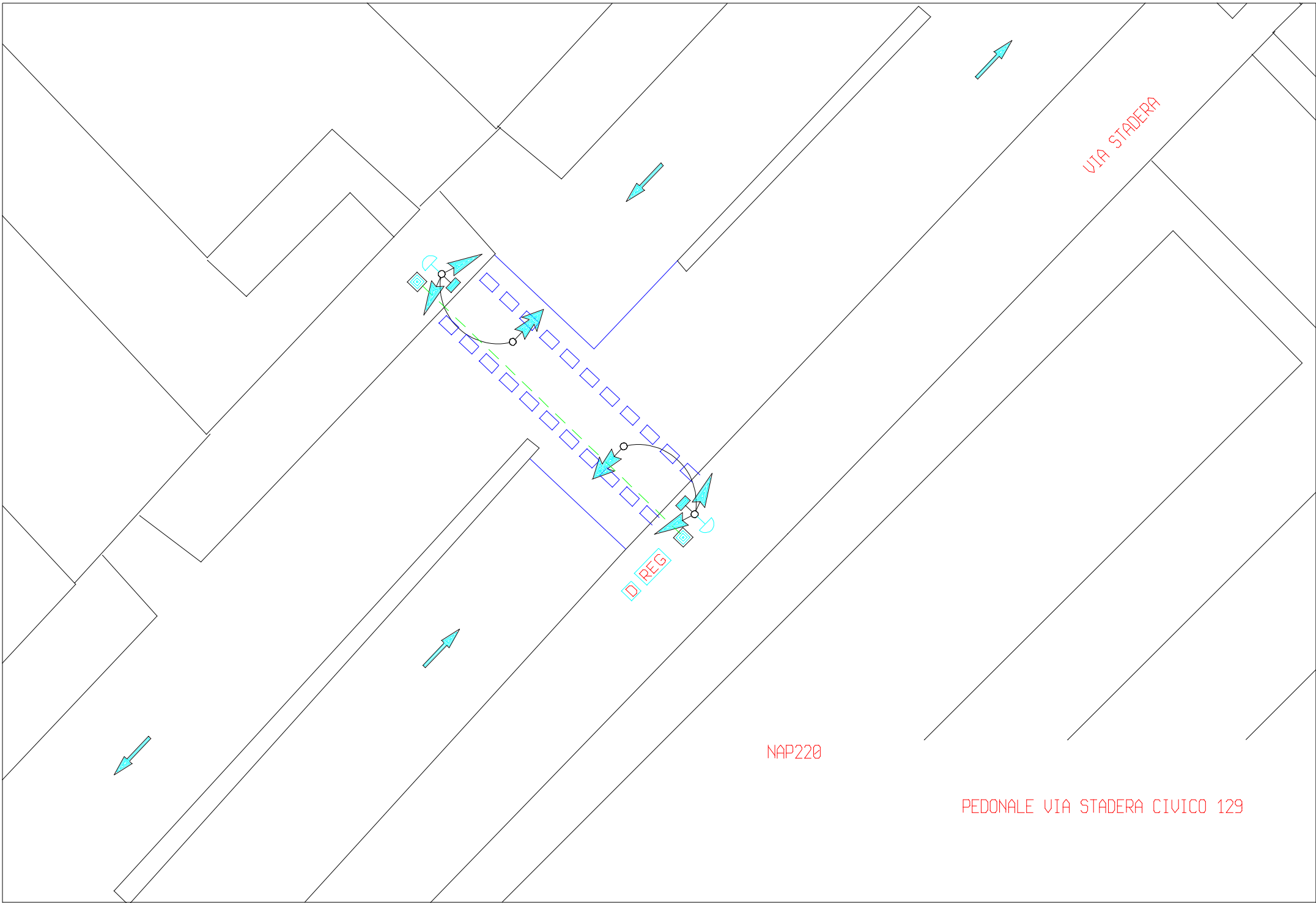


VIA STADERA

NAP219

PEDONALE VIA STADERA CIVICO 85/E

REG

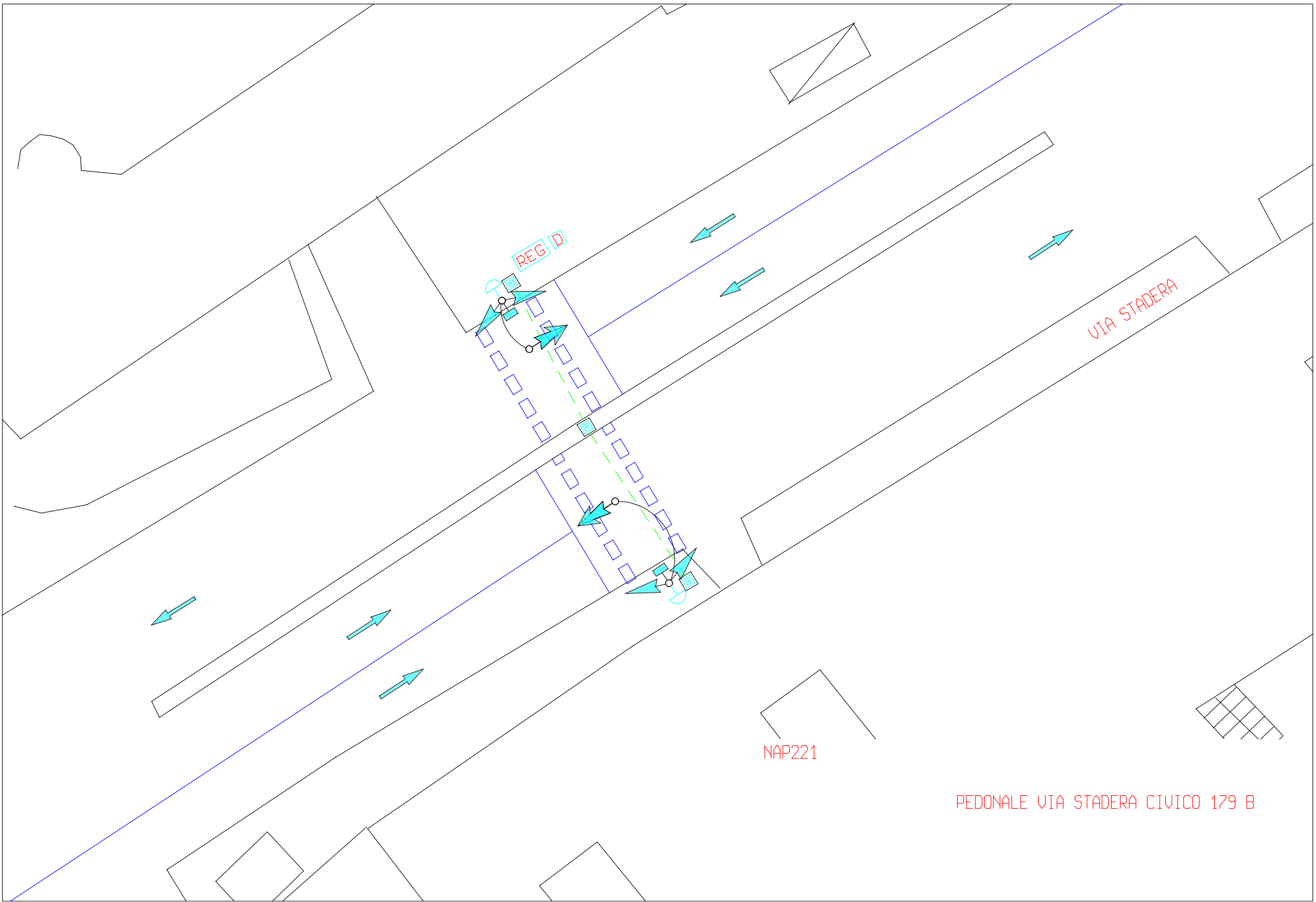


VIA STADERA

D REG

NAP220

PEDONALE VIA STADERA CIVICO 129

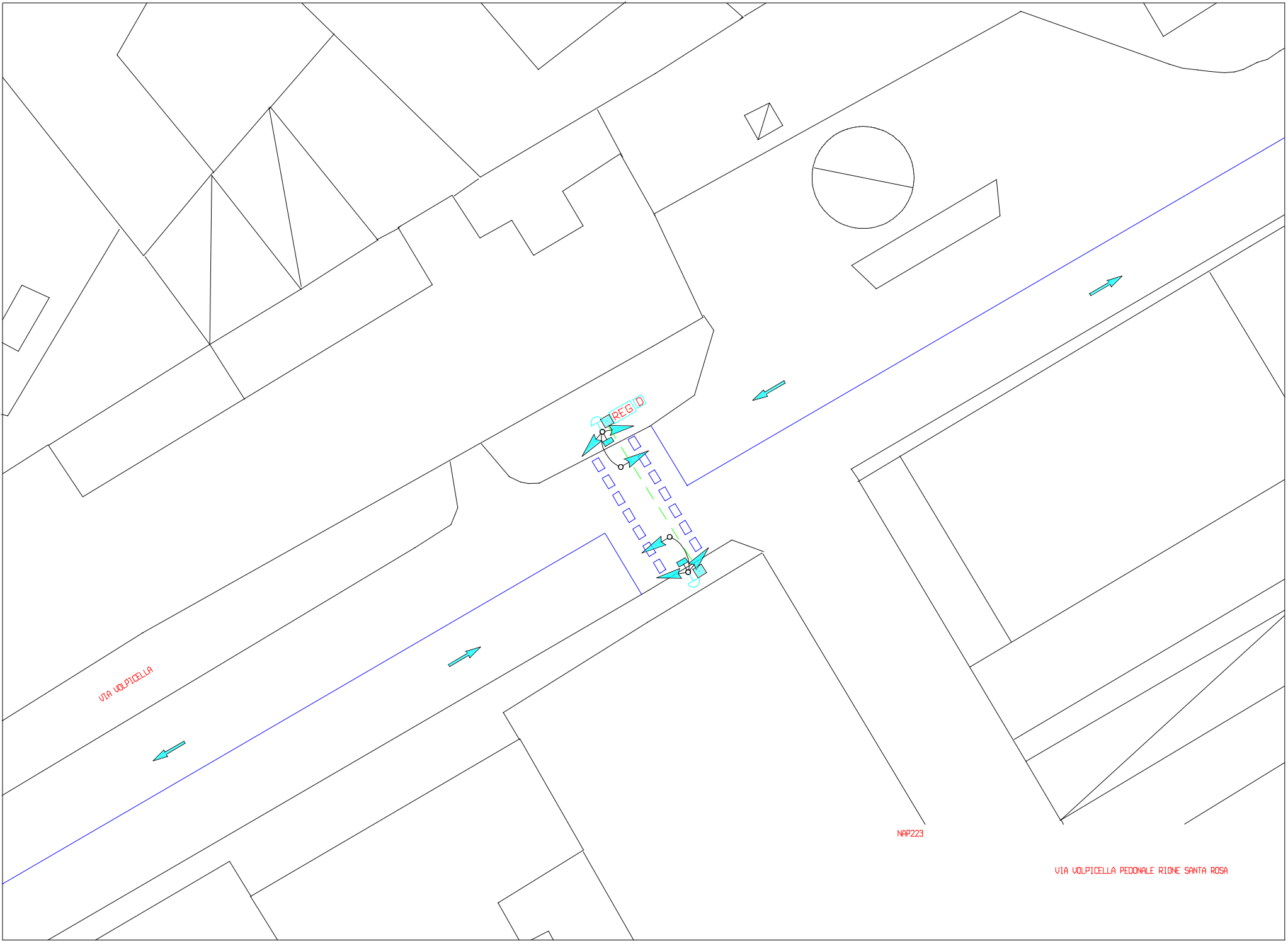


REG ID

VIA STADERA

NAP221

PEDONALE VIA STADERA CIVICO 179 B

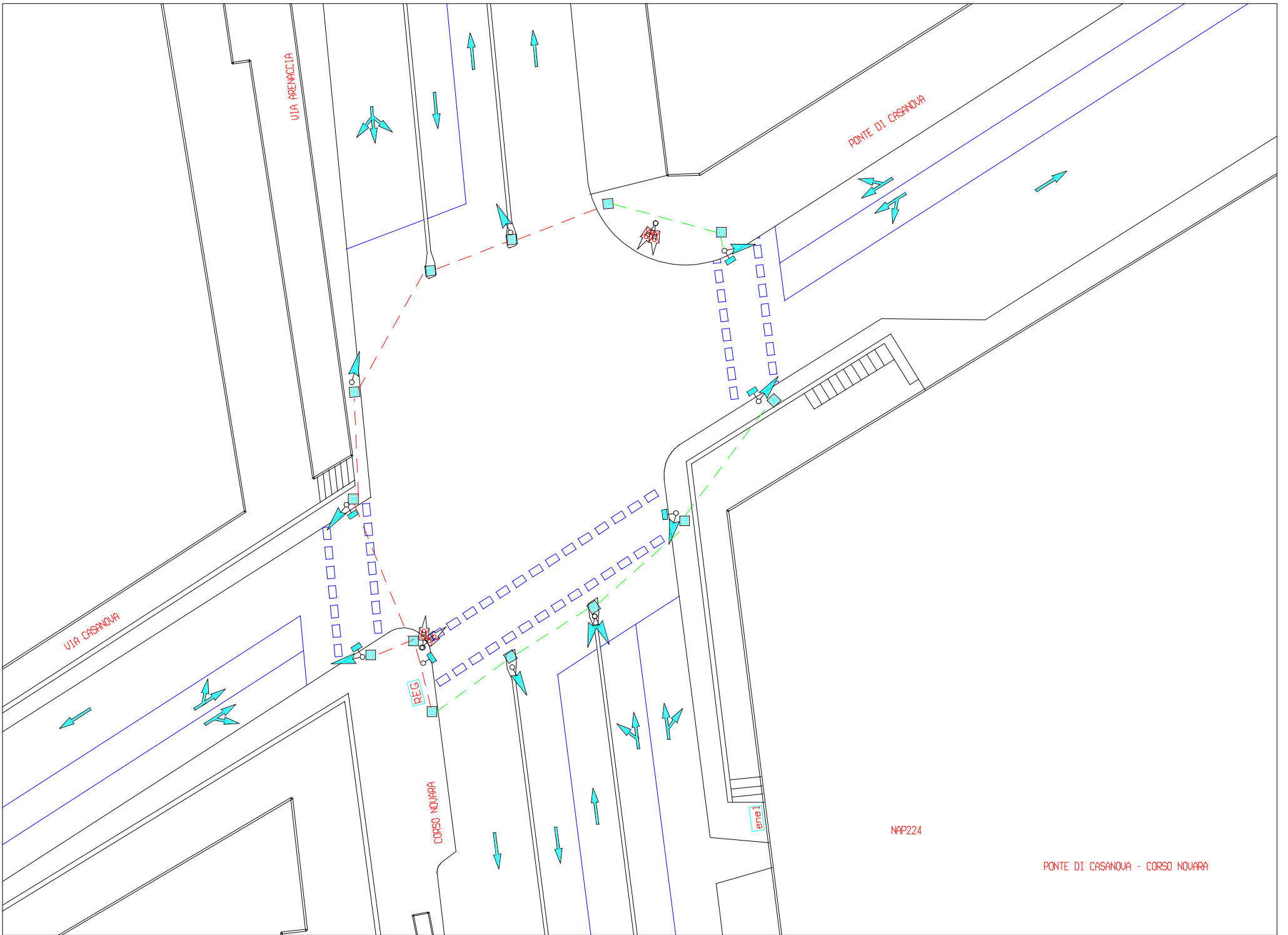


VIA VOLPICELLA

REG ID

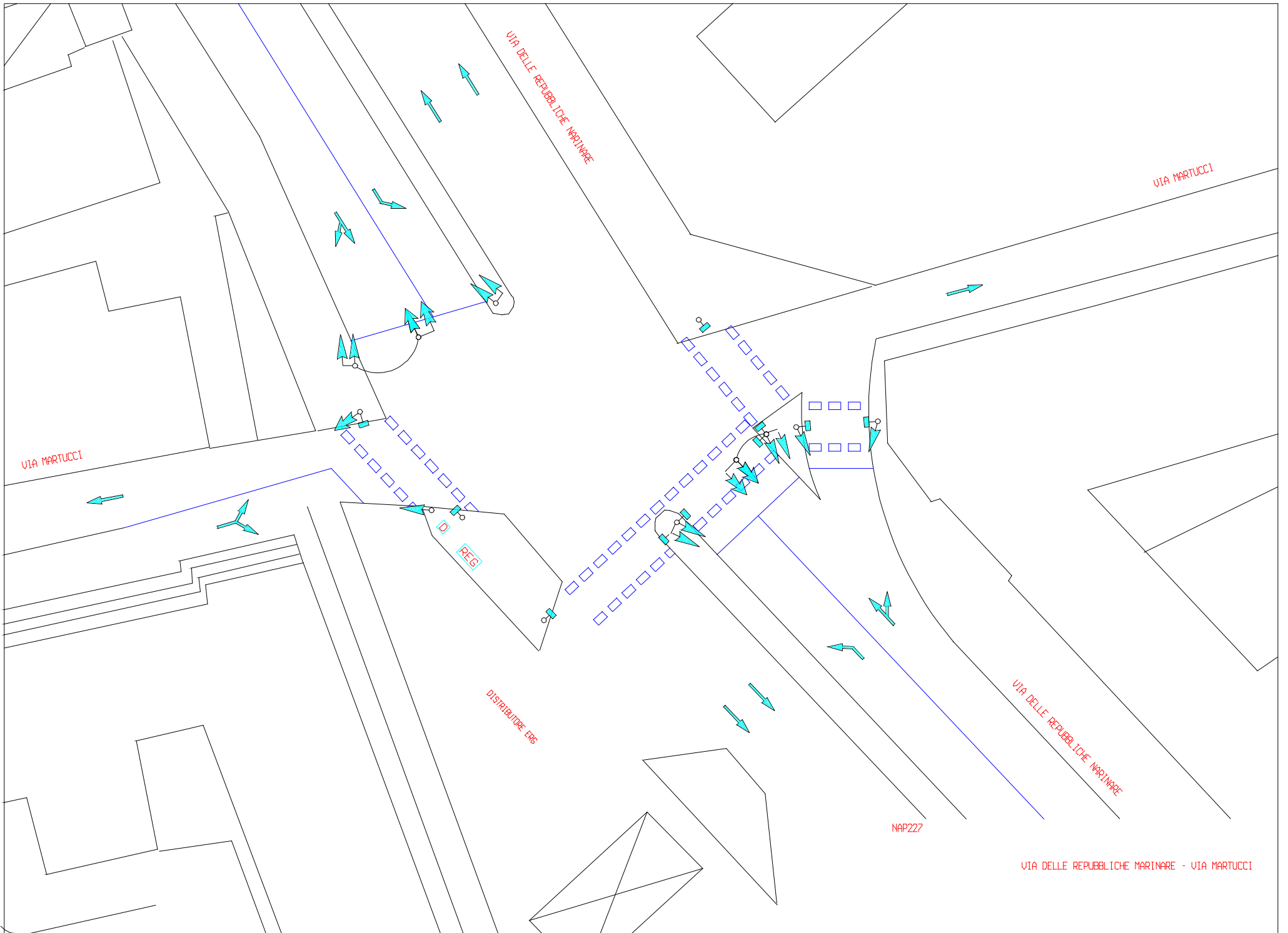
NAP223

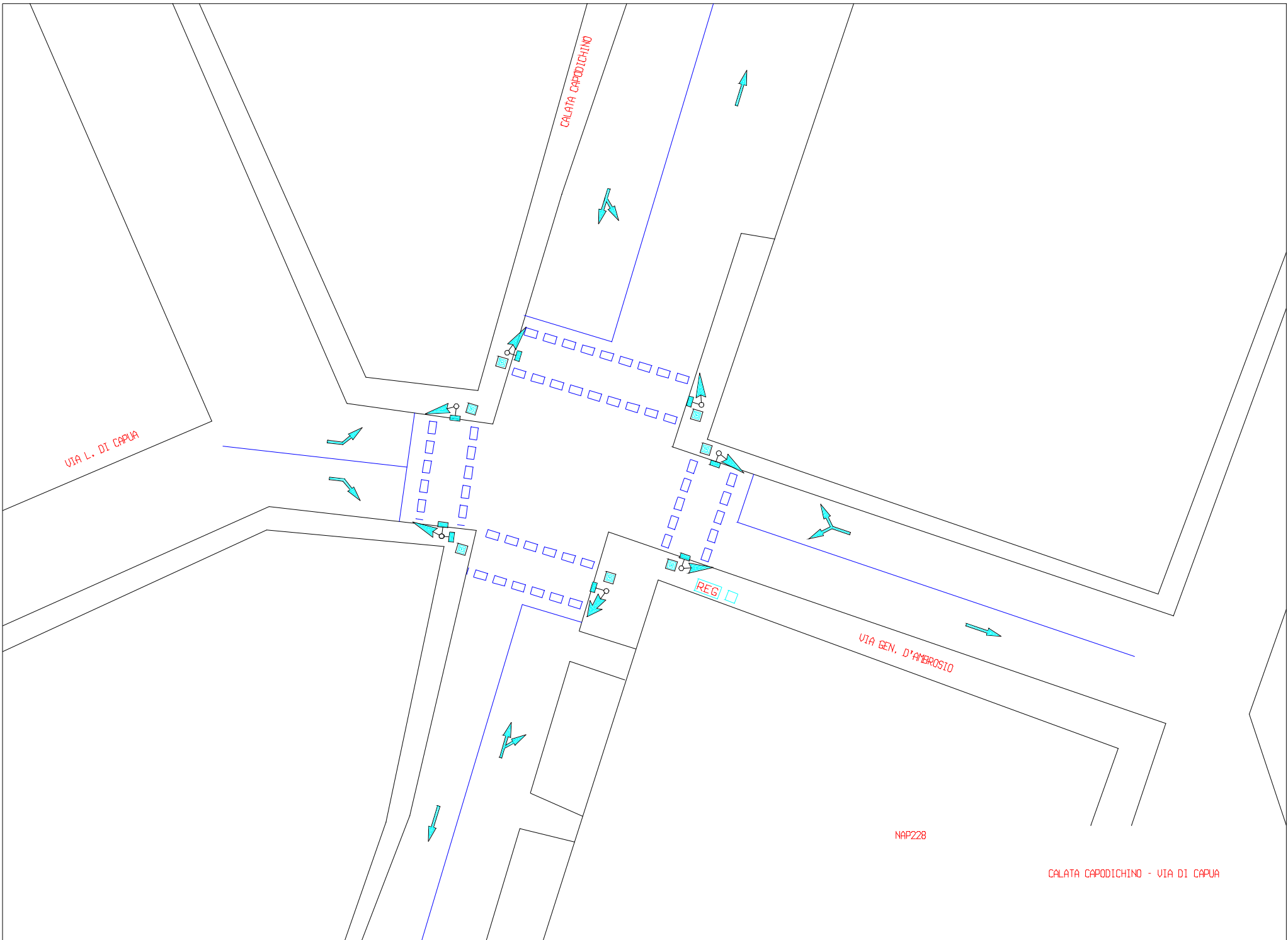
VIA VOLPICELLA PEDONALE RIONE SANTA ROSA



NAF224

PONTE DI CASANOVA - CORSO NOVARA





VIA L. DI CAPUA

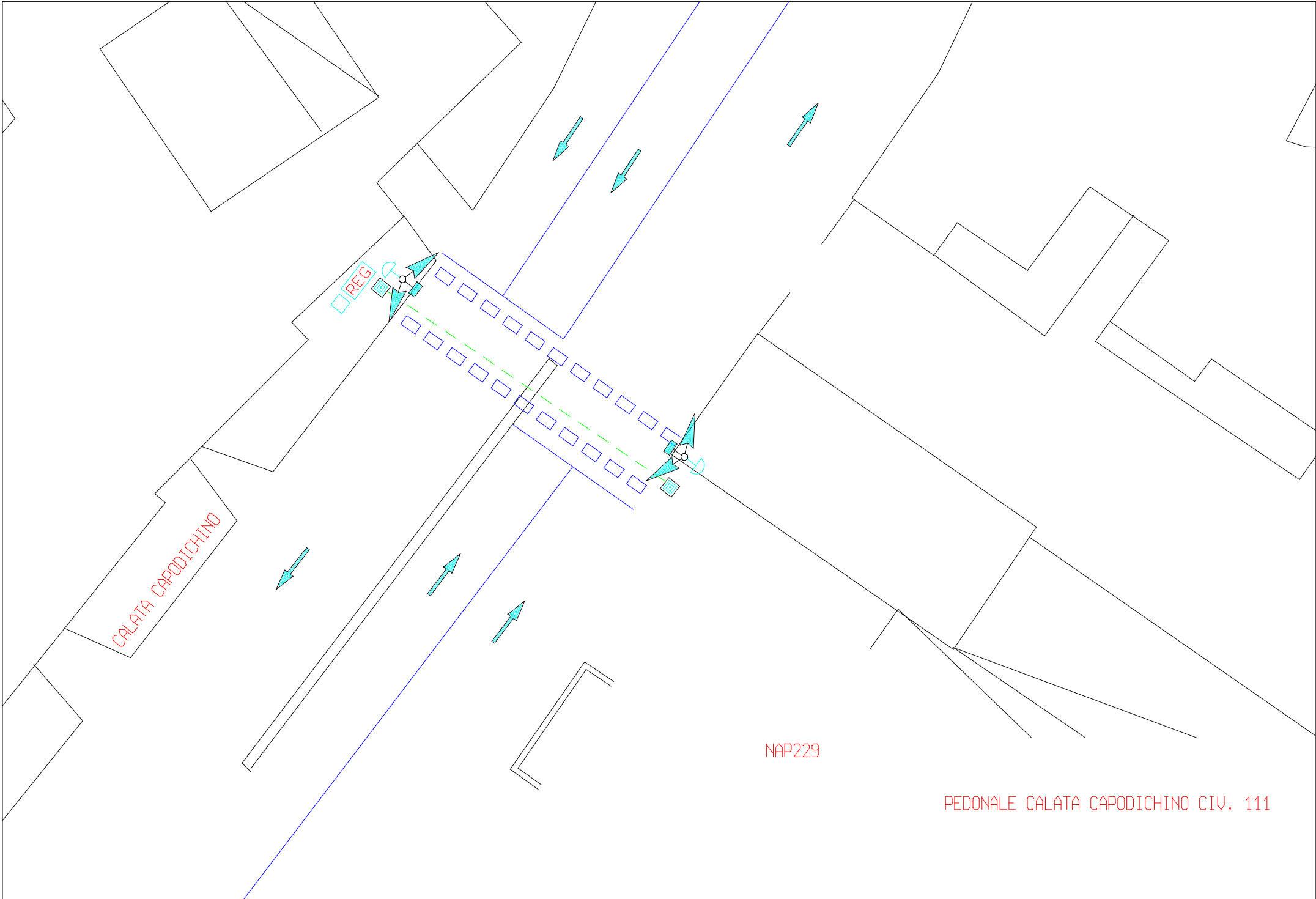
CALATA CAPODICHINO

REG

VIA GEN. D'AMBROSIO

NAP22B

CALATA CAPODICHINO - VIA DI CAPUA



CALATA CAPODICHINO

REG

NAP229

PEDONALE CALATA CAPODICHINO CIV. 111

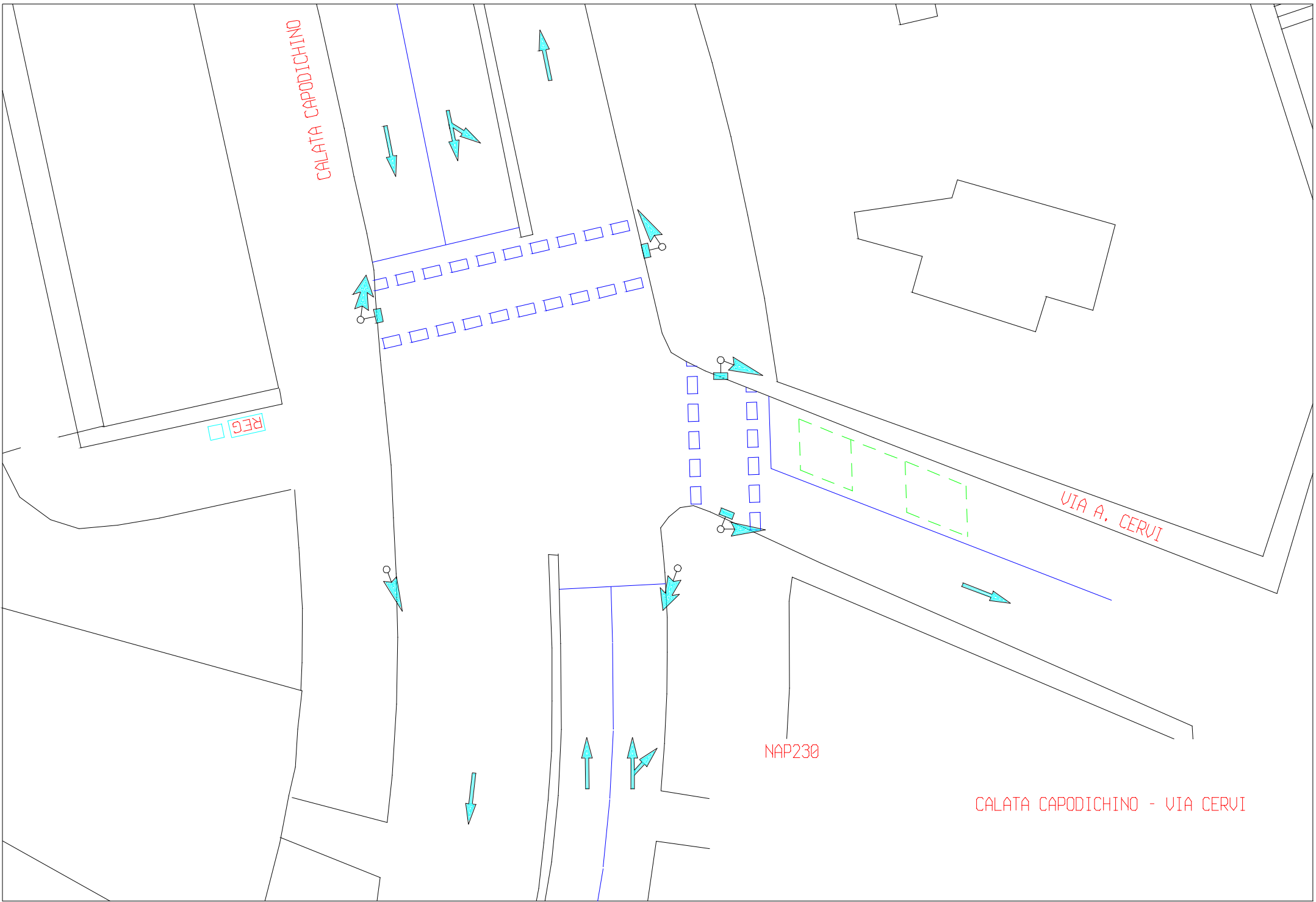
CALATA CAPODICHINO

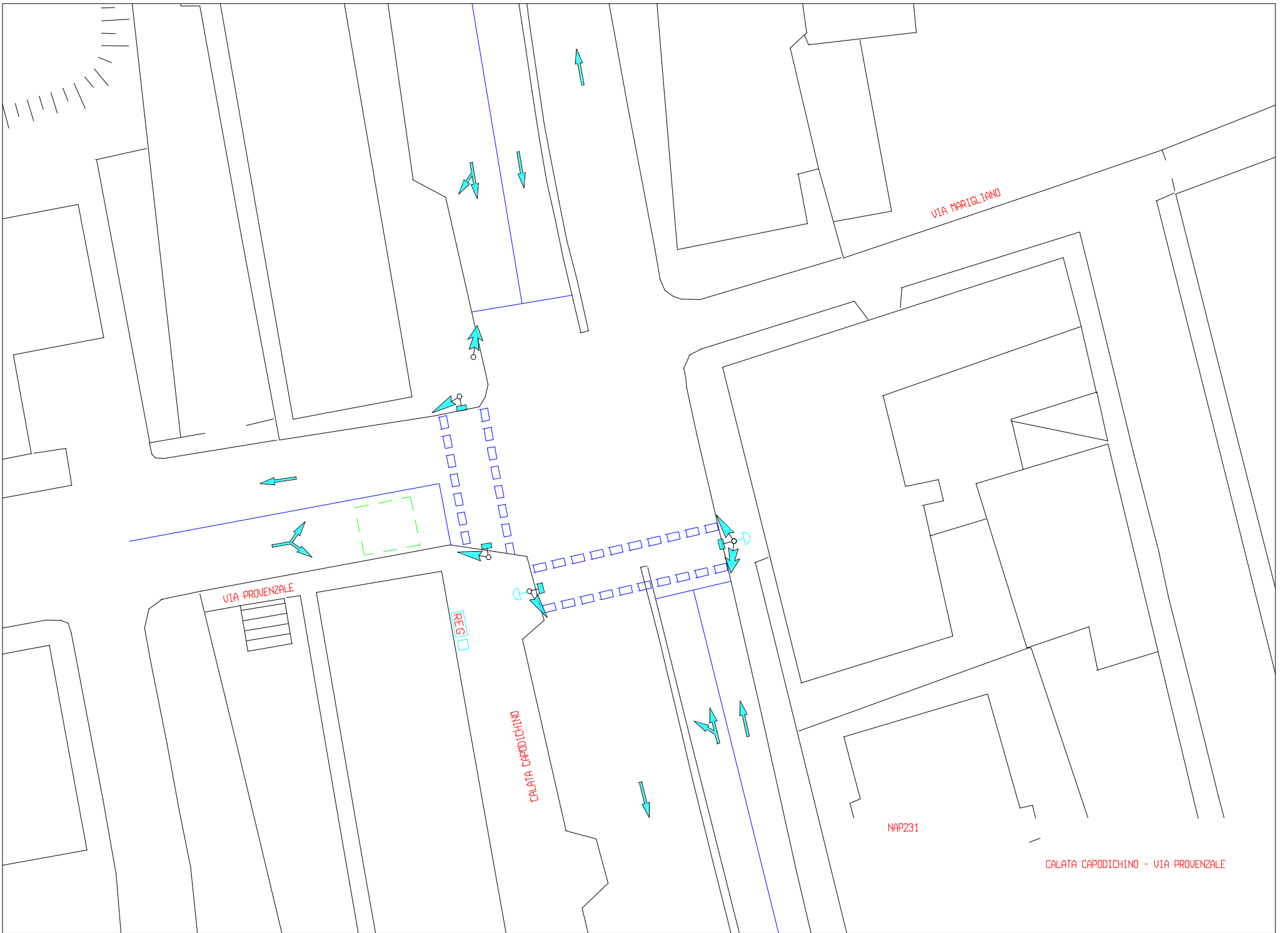
REG

VIA A. CERVI

NAP230

CALATA CAPODICHINO - VIA CERVI





VIA MARIGLIANO

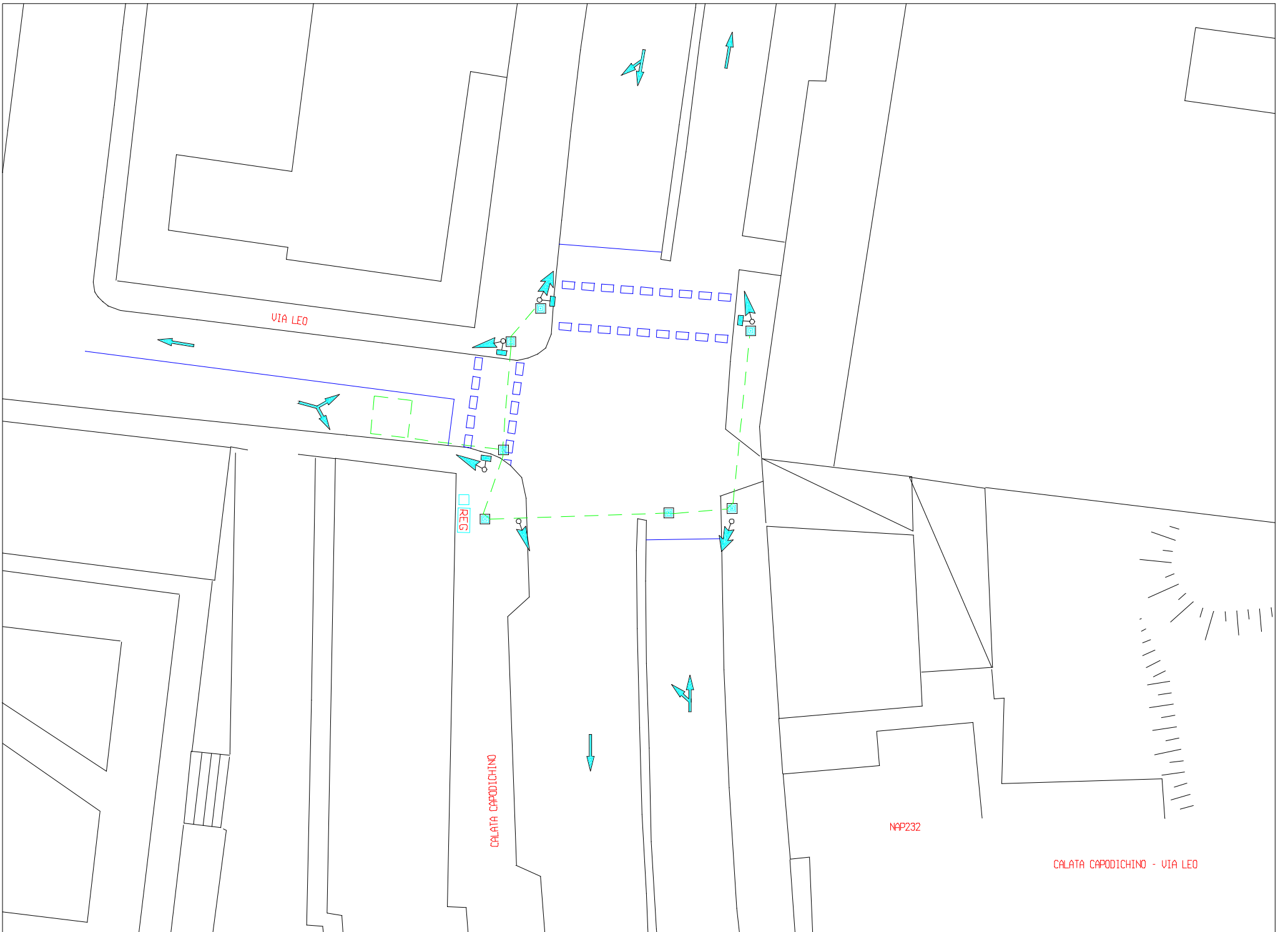
VIA PROVENZALE

REG.

CALATA CAPODICHINO

NAP231

CALATA CAPODICHINO - VIA PROVENZALE



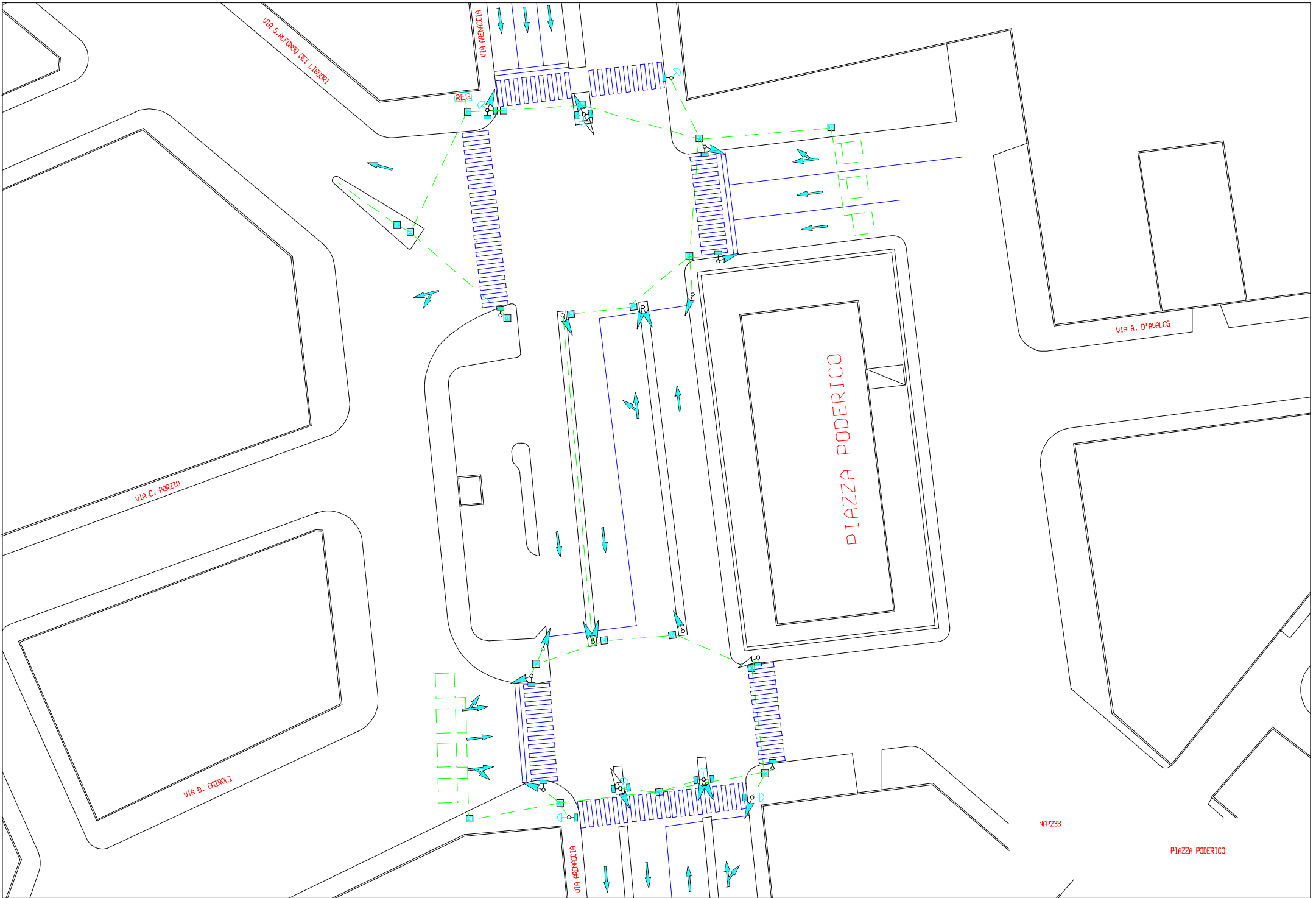
VIA LEO

CALATA CAPODICHINO

NAP232

CALATA CAPODICHINO - VIA LEO

REG



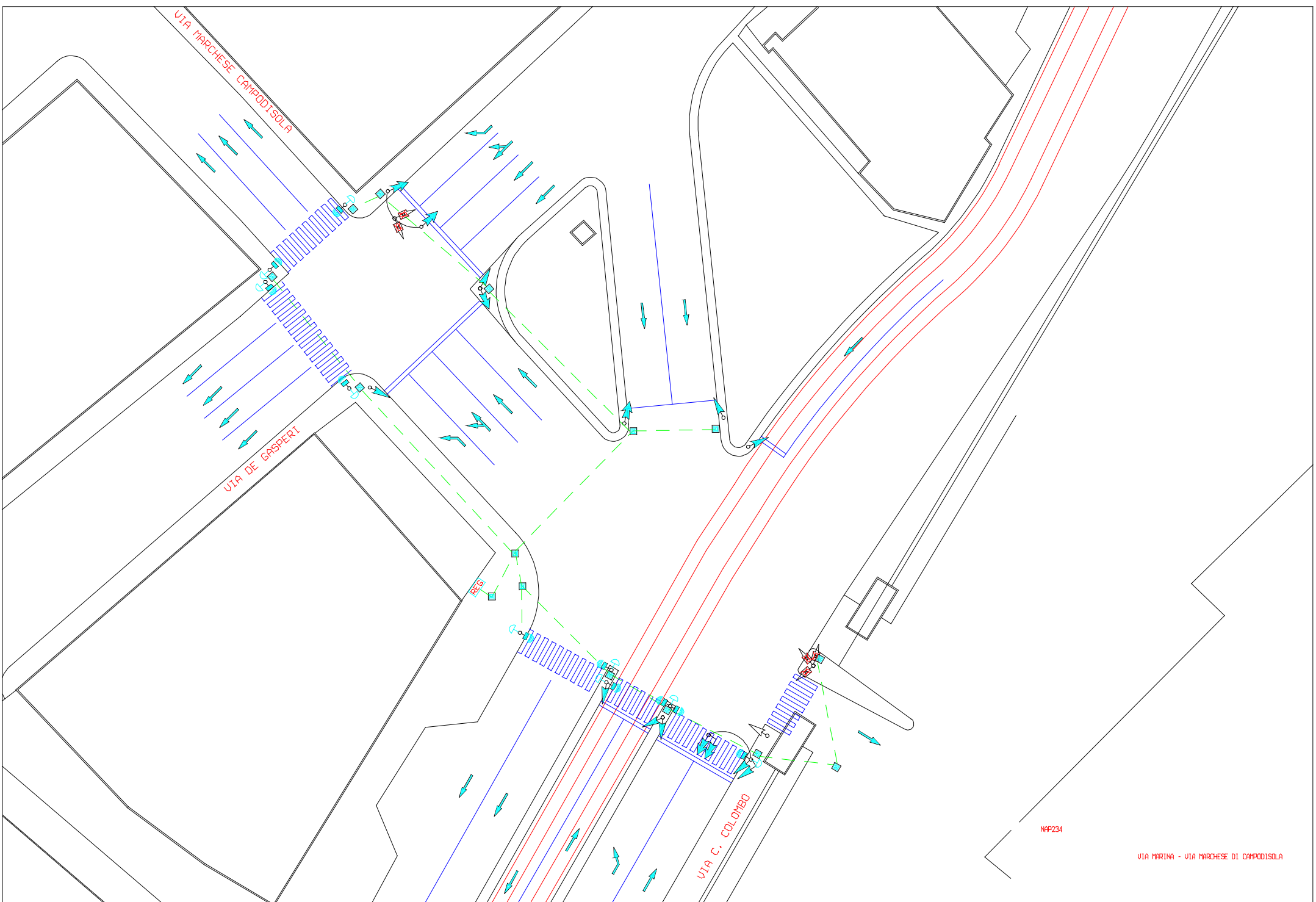
VIA MARCHESE CAMPODISOLA

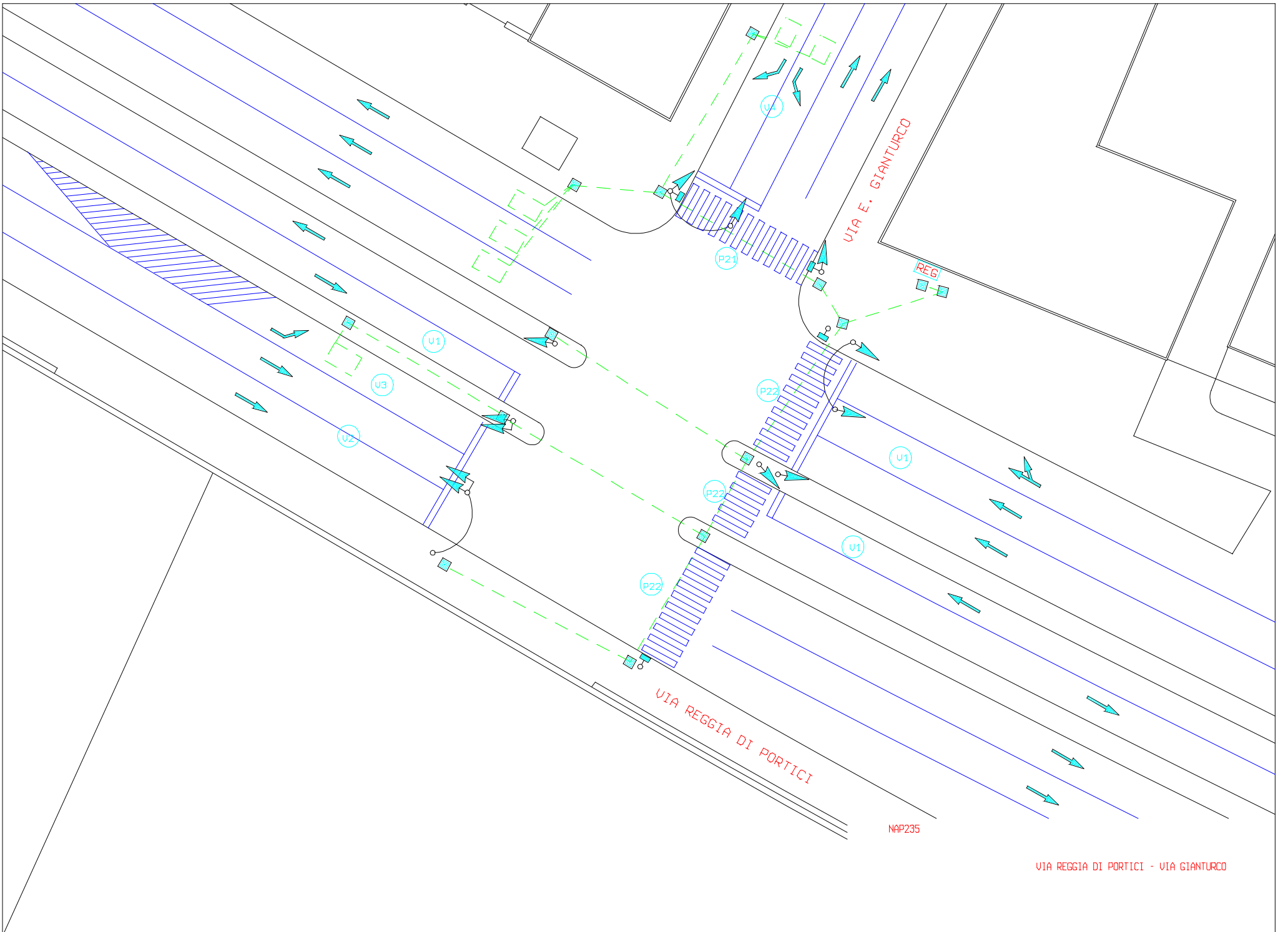
VIA DE GASPERTI

VIA C. COLONNED


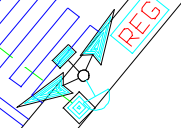
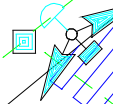
NAP234

VIA MARINA - VIA MARCHESE DI CAMPODISOLA



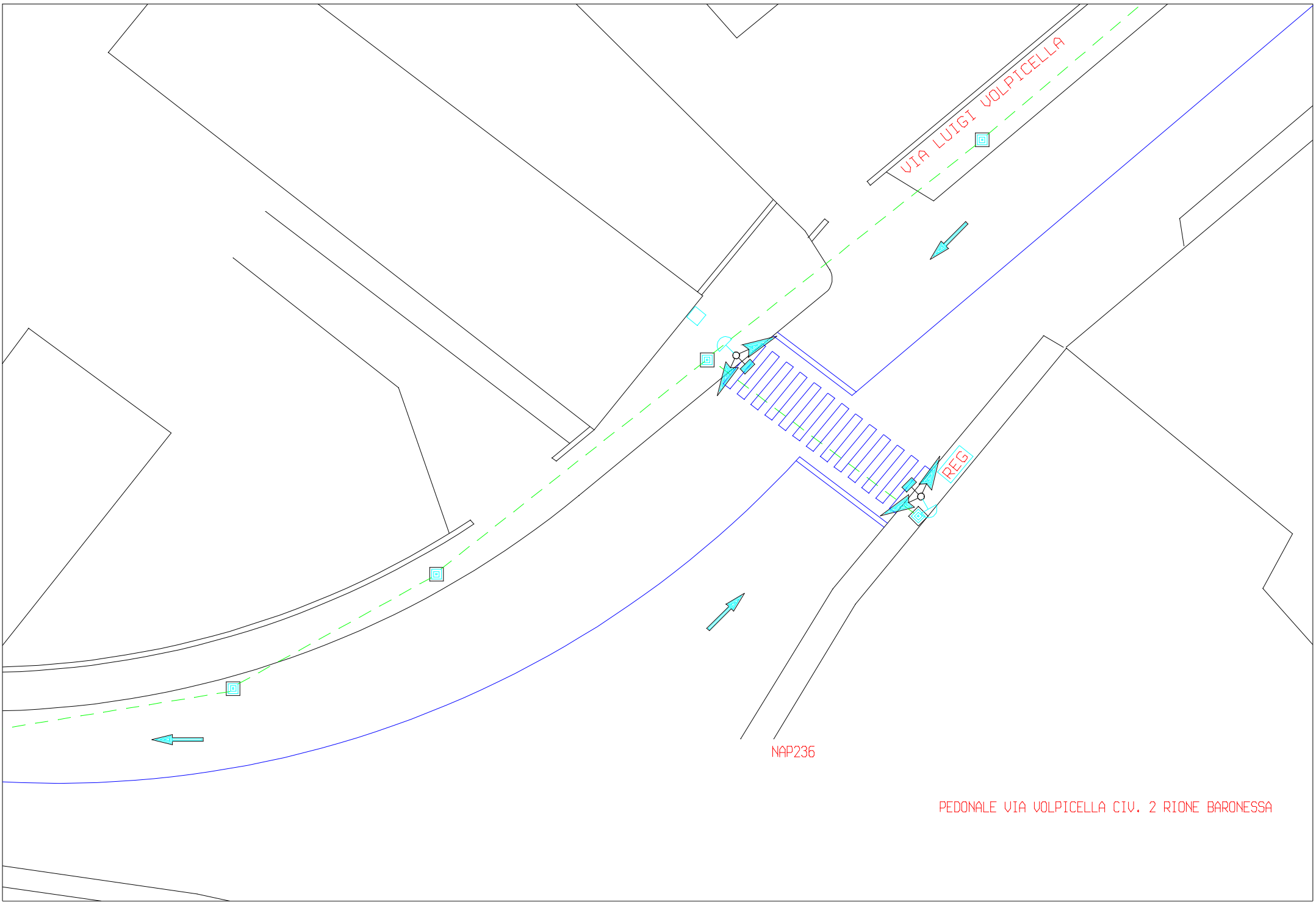


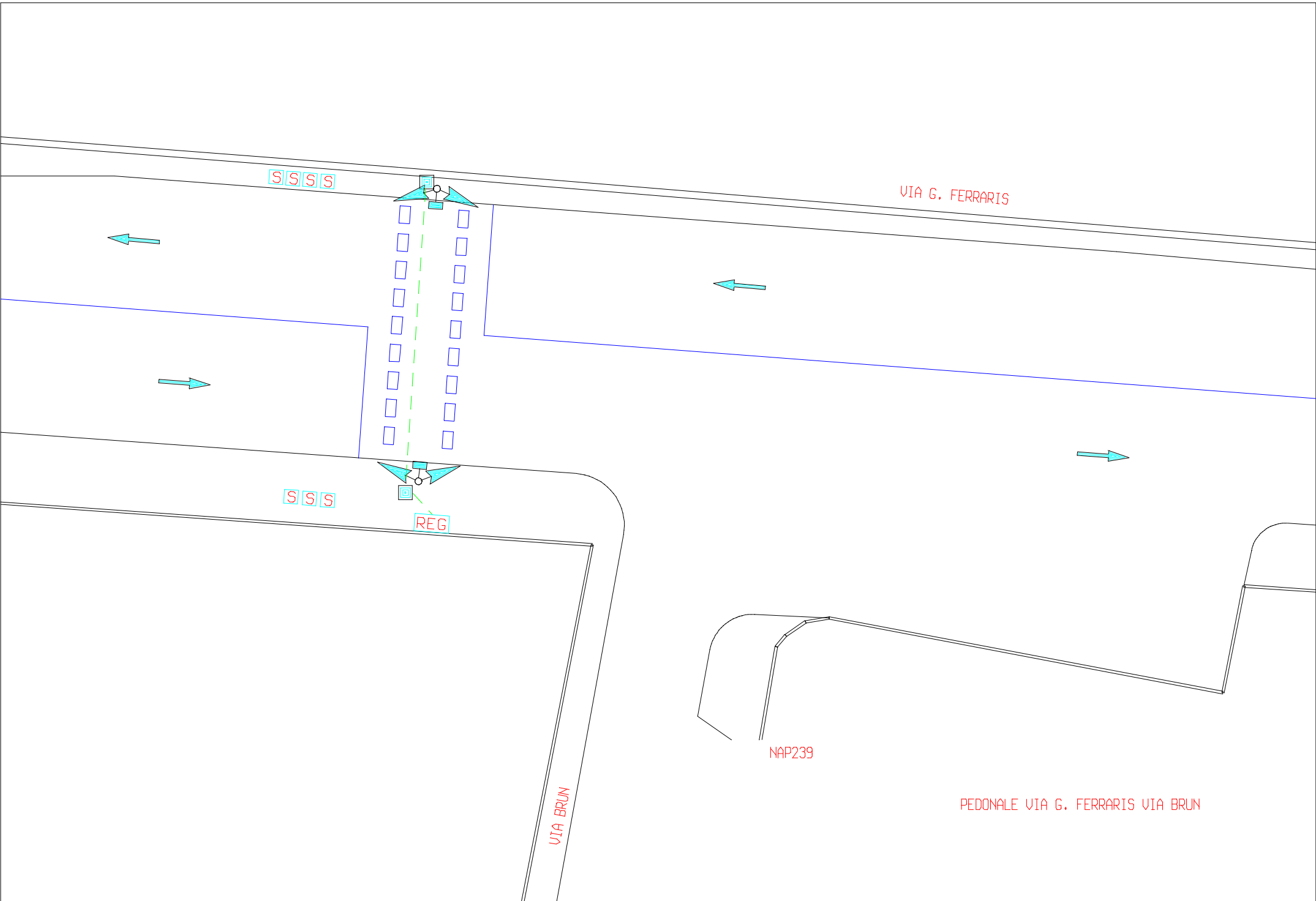
VIA LUIGI VOLPICELLA

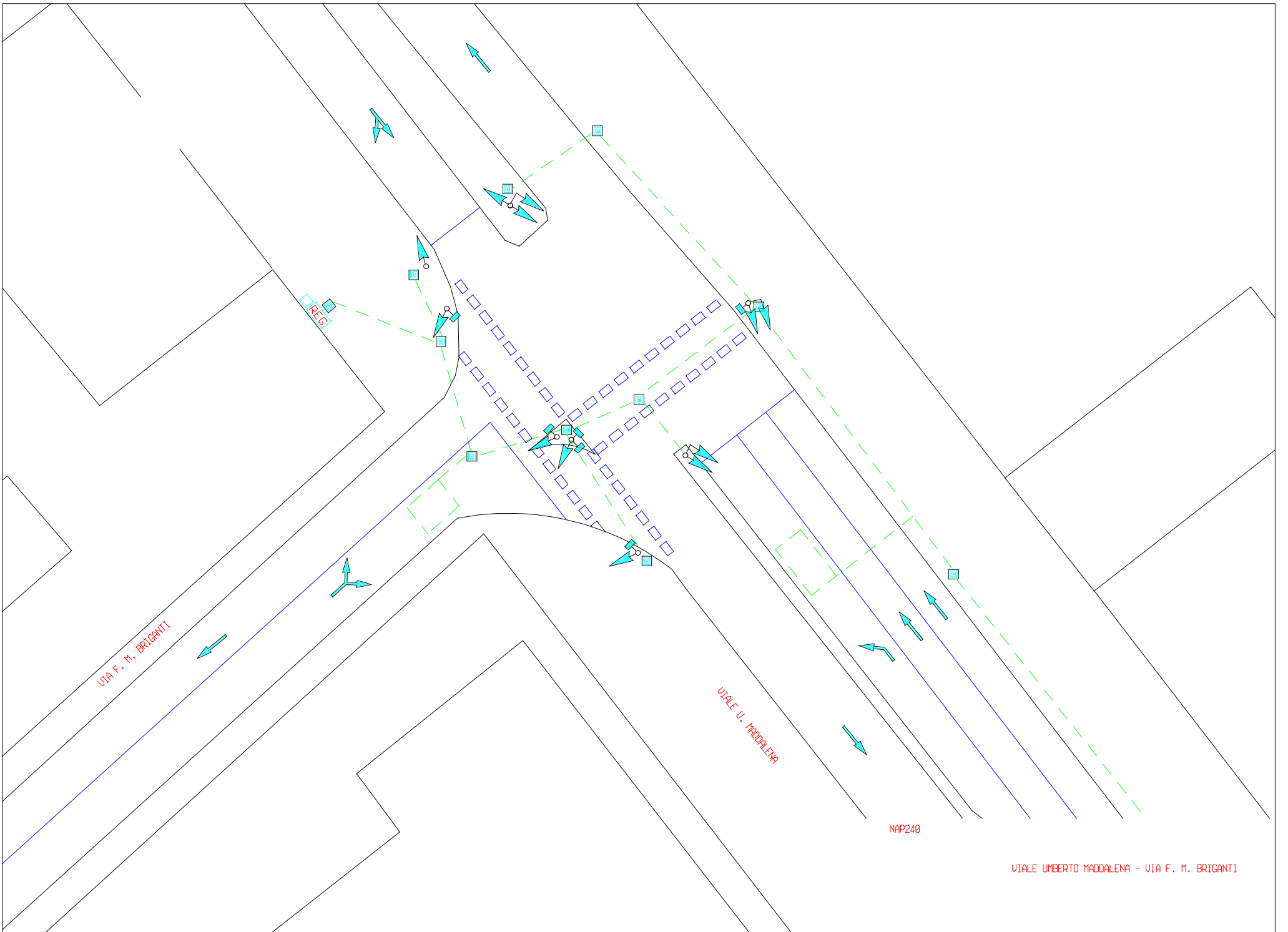


NAP236

PEDONALE VIA VOLPICELLA CIV. 2 RIONE BARONessa





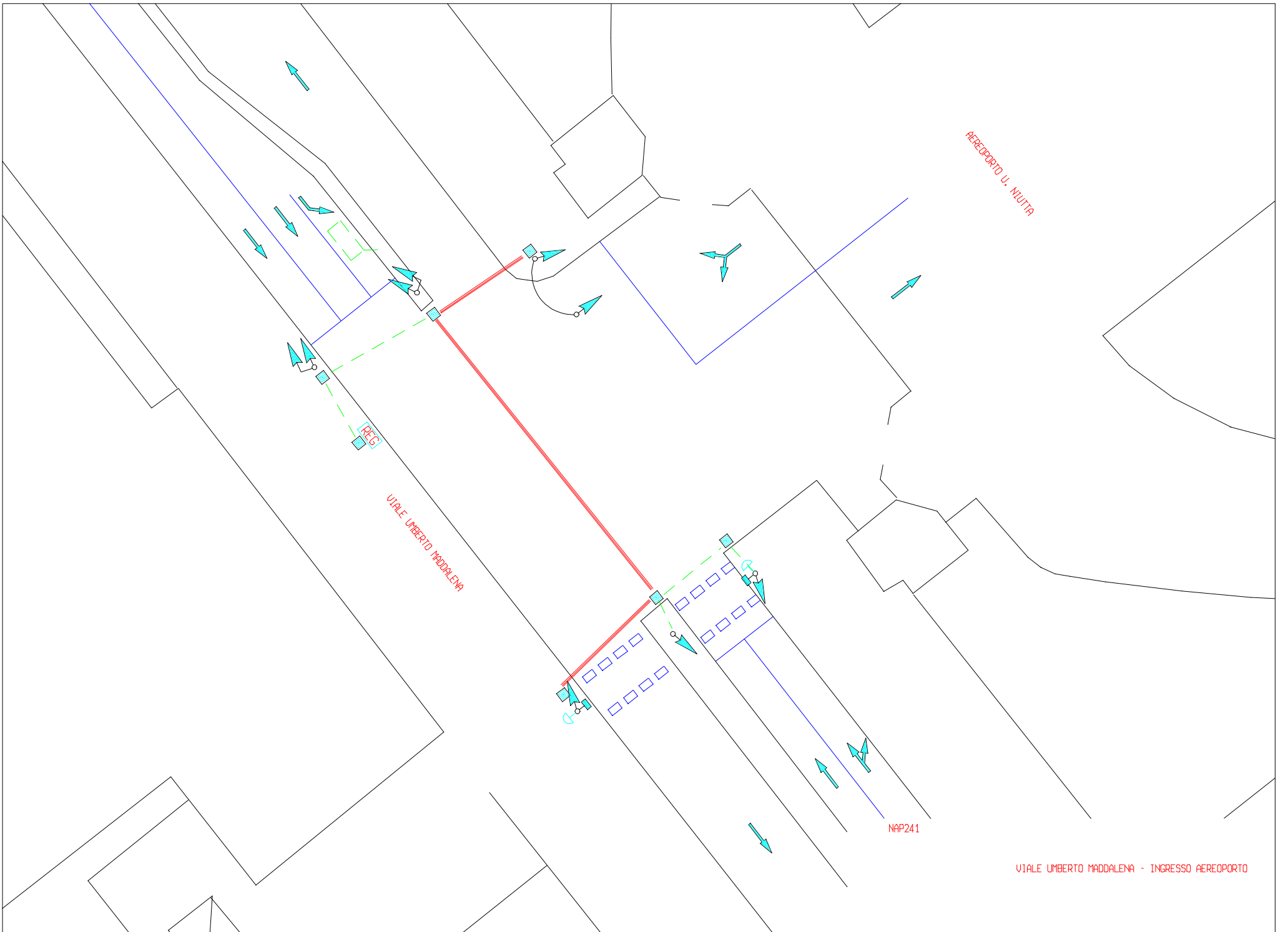


VIA F. M. BRIGANTI

VIALE U. MADDALENA

NAP248

VIALE UMBERTO MADDALENA - VIA F. M. BRIGANTI



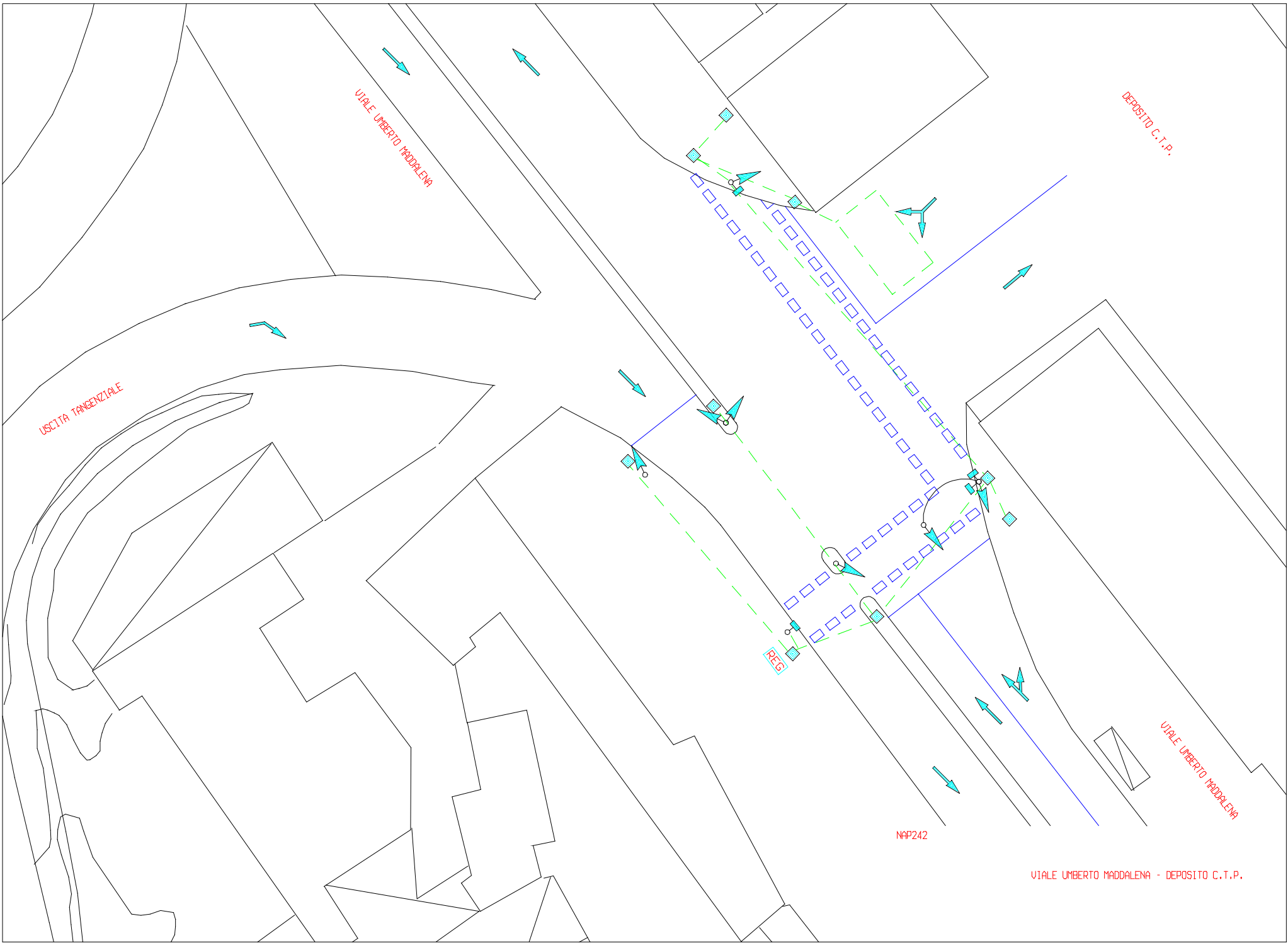
AEROPORTO U. NUOVA

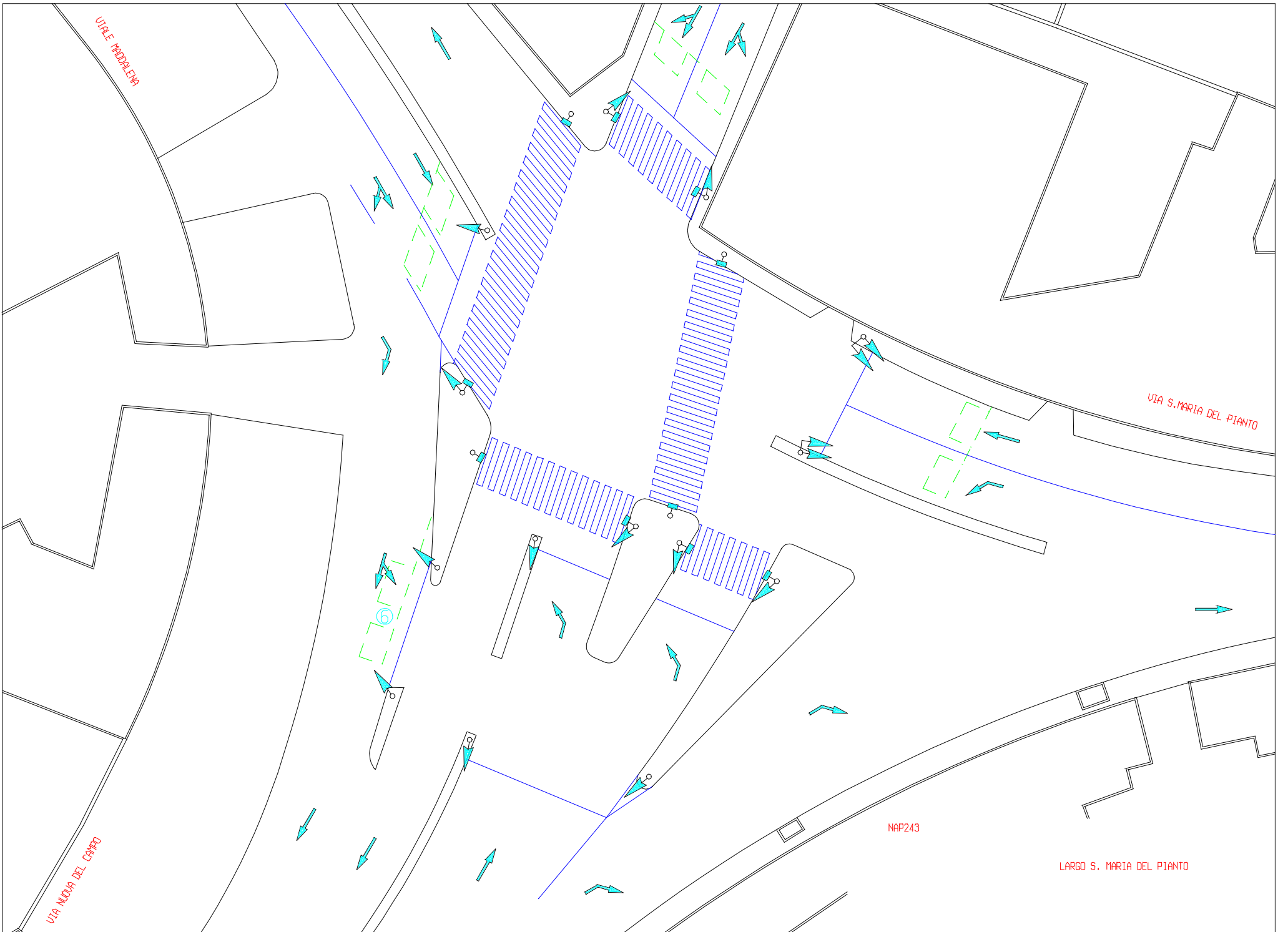
PREC

VIALE UMBERTO MADDALENA

NAP241

VIALE UMBERTO MADDALENA - INGRESSO AEROPORTO





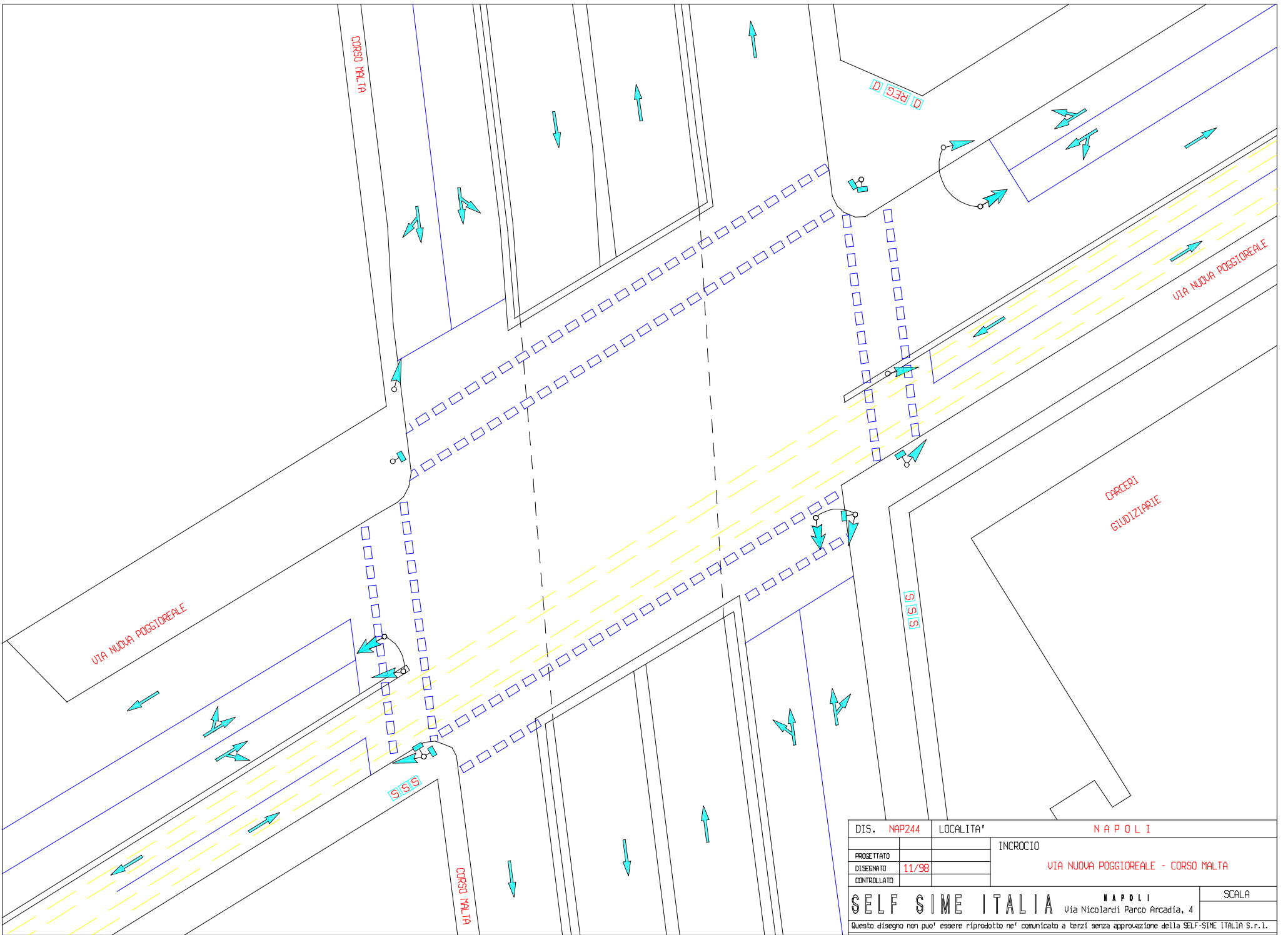
VIALE MADALENA

VIA S. MARIA DEL PIANTO

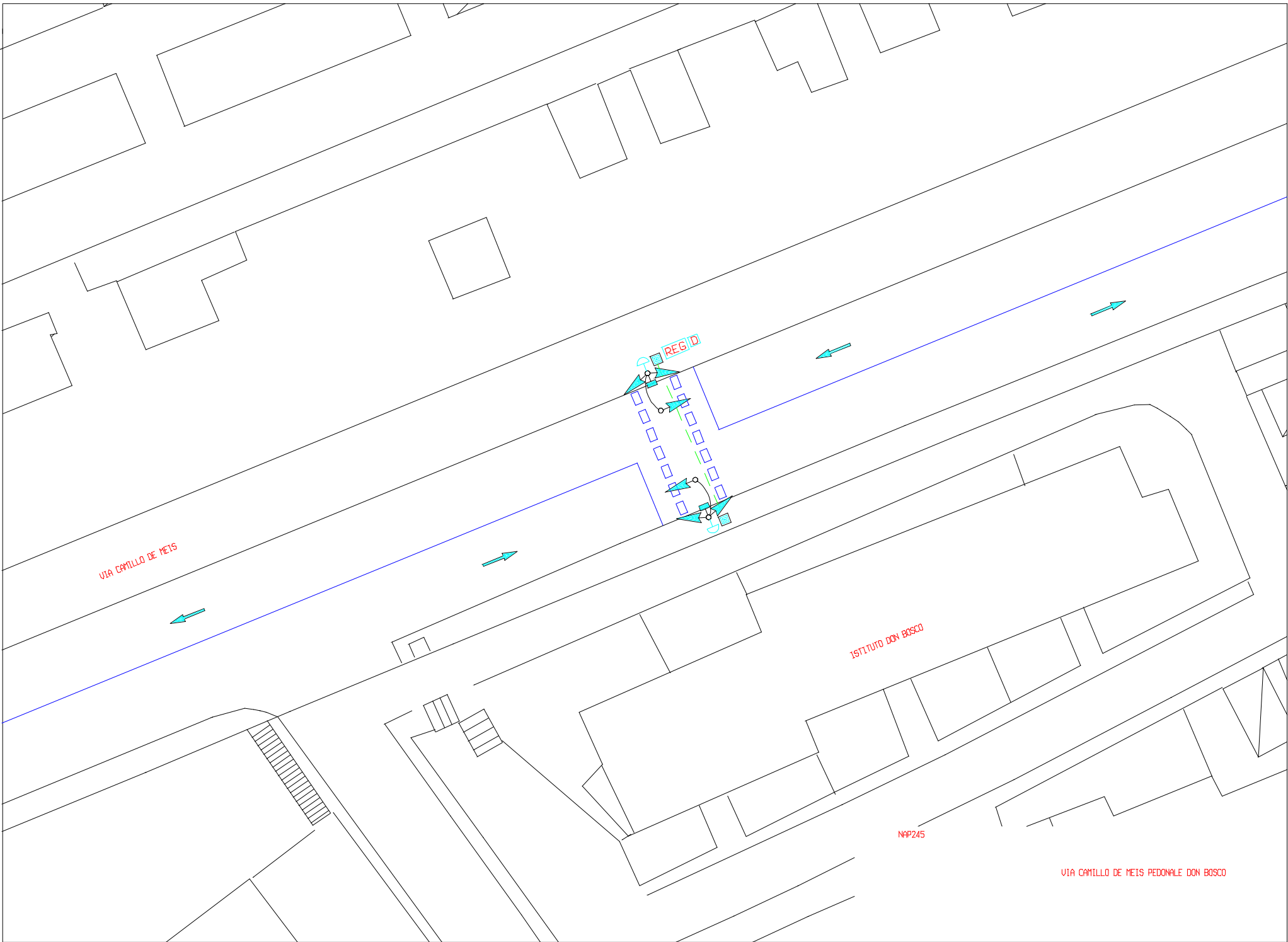
VIA NUOVA DEL CAMPO

LARGO S. MARIA DEL PIANTO

NAP243



DIS.	NAP244	LOCALITA'	NAPOLI	
PROGETTATO		INCROCIO	VIA NUOVA POGGIOREALE - CORSO MALTA	
DISEGNATO	11/98			
CONTROLLATO				
SELF SIME ITALIA		NAPOLI	SCALA	
		Via Nicolardi Parco Arcadia, 4		
Questo disegno non puo' essere riprodotto ne' comunicato a terzi senza approvazione della SELF-SIME ITALIA S.r.l.				



CORSO S. GIOVANNI A TERRUCCIO

COMUNE DI S. GIORGIO A CREMANO

VIA LARGO ARSO

APPROSSIATA AL MURO

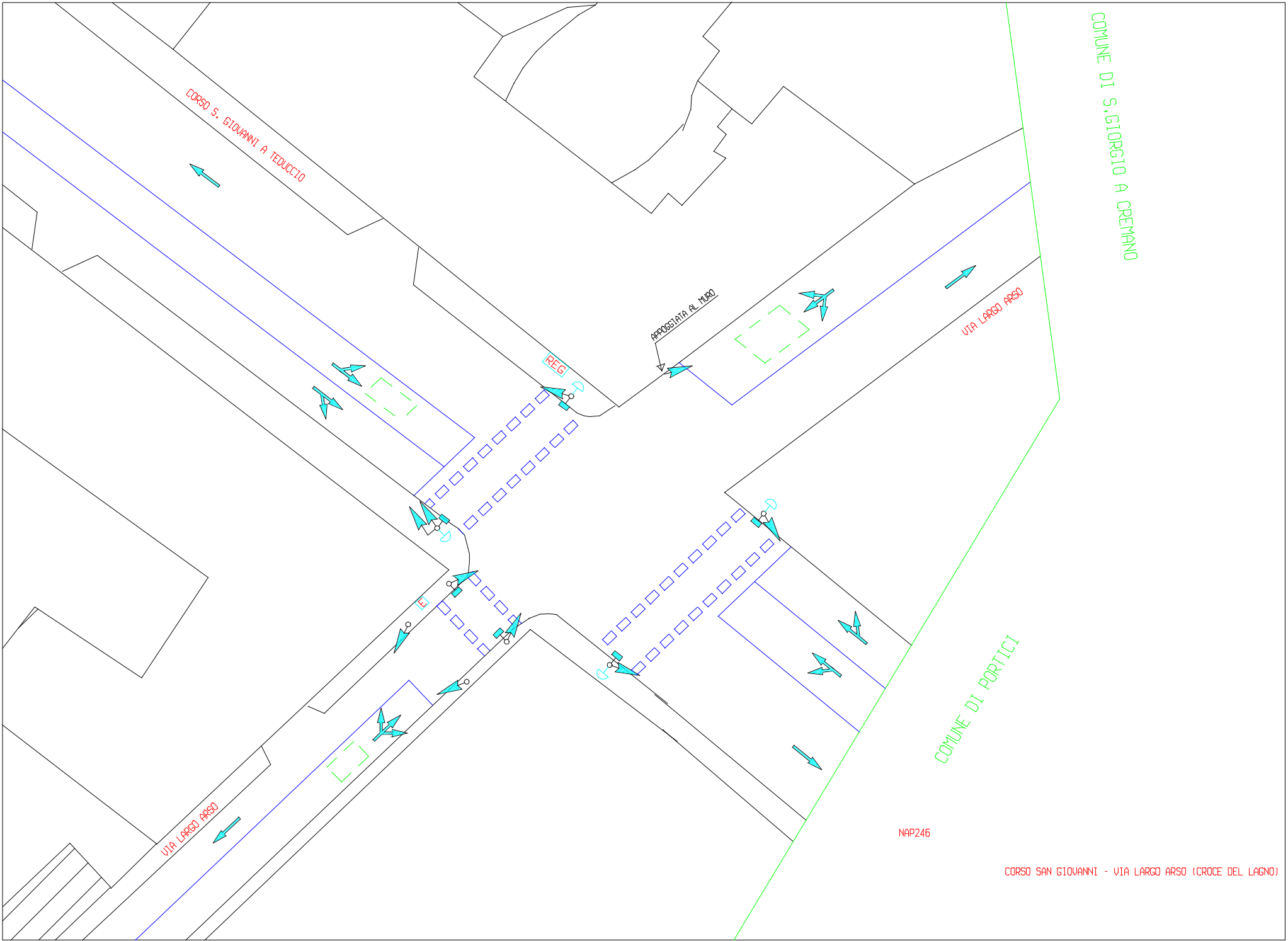
REG

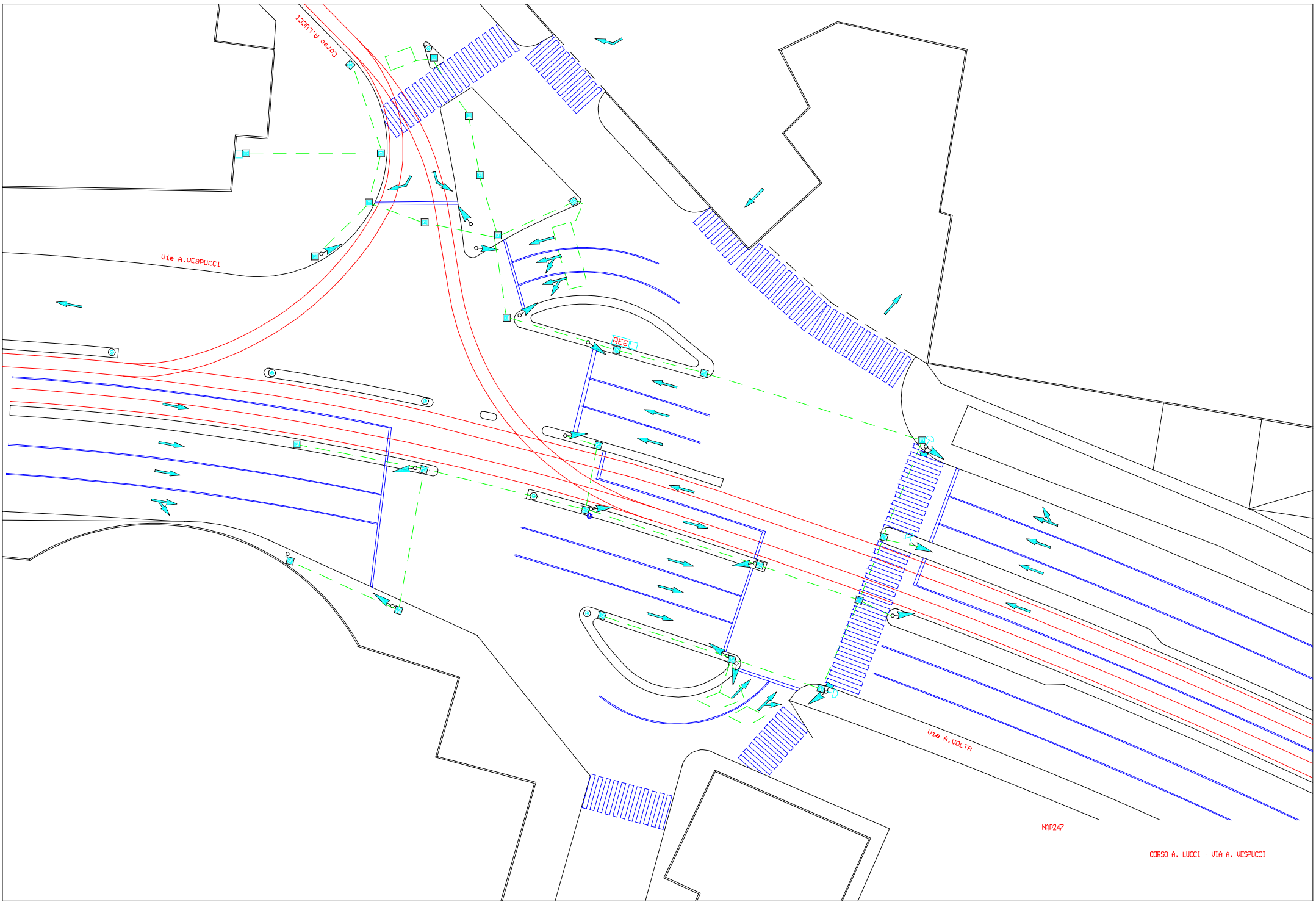
VIA LARGO ARSO

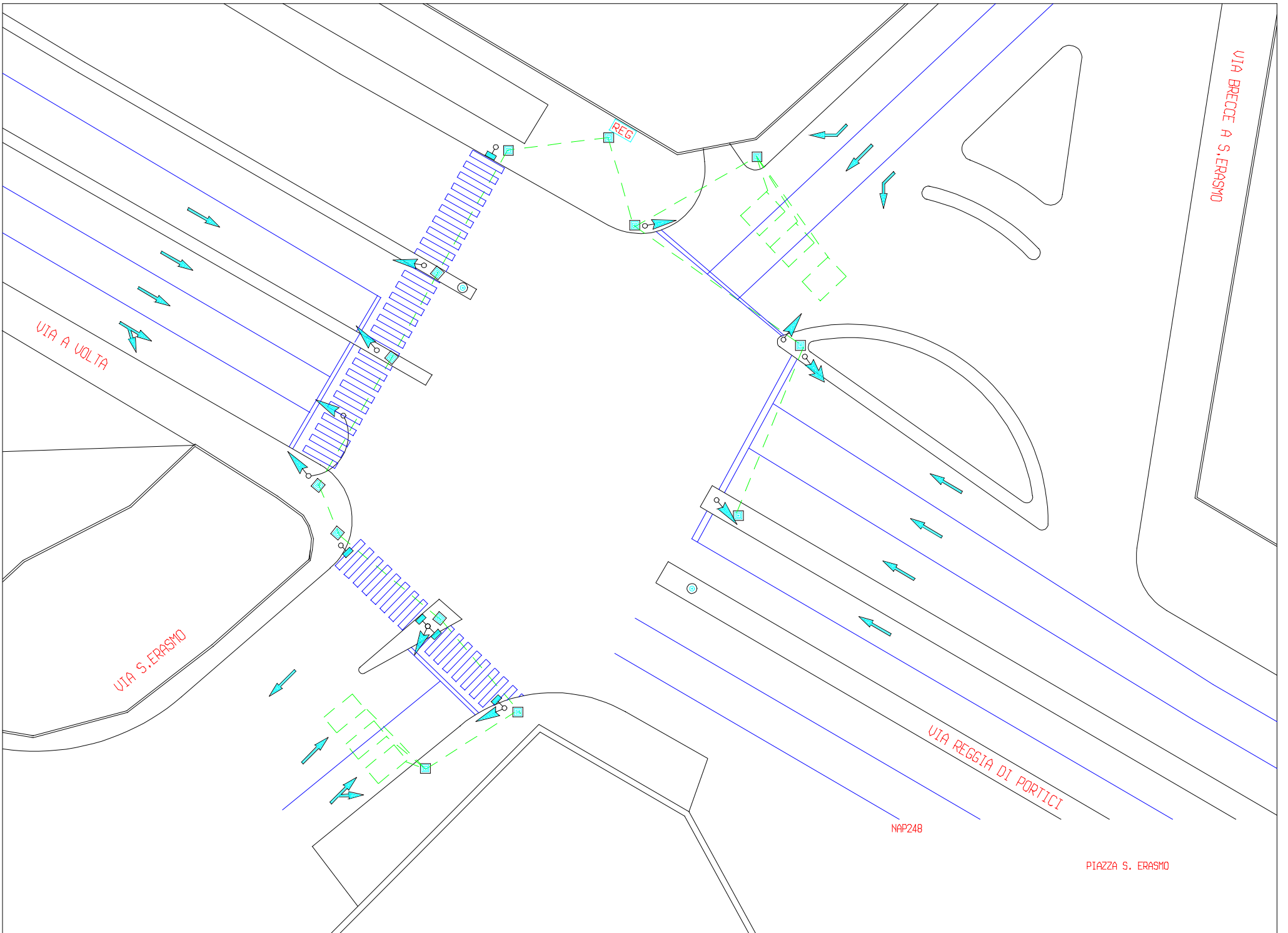
COMUNE DI PORTICI

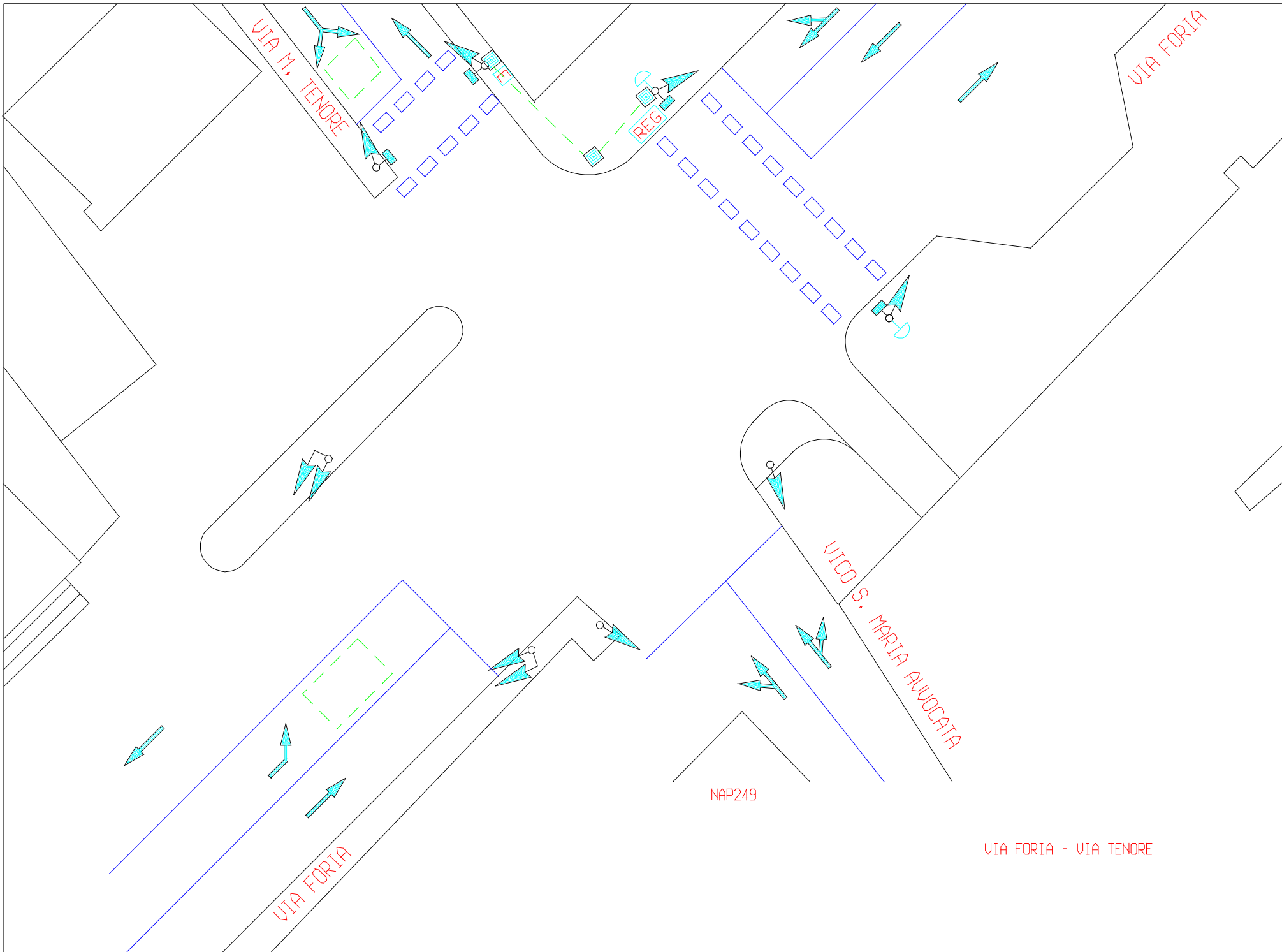
NAP246

CORSO SAN GIOVANNI - VIA LARGO ARSO (CROCE DEL LAGNO)









VIA M. TENORE

VIA FORIA

REG

PUB

VICO S. MARIA AVVOCATA

VIA FORIA

NAP249

VIA FORIA - VIA TENORE

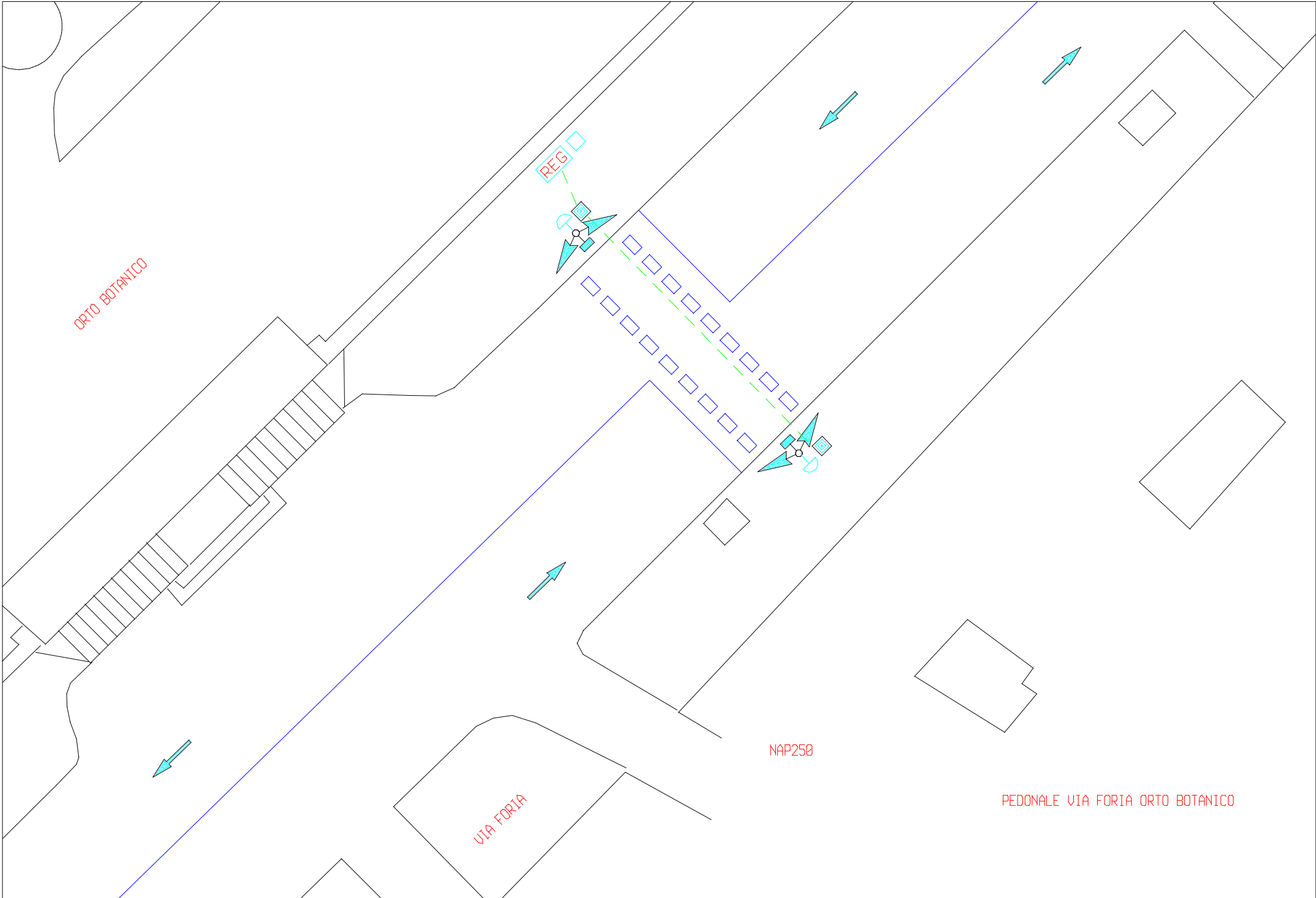
ORTO BOTANICO

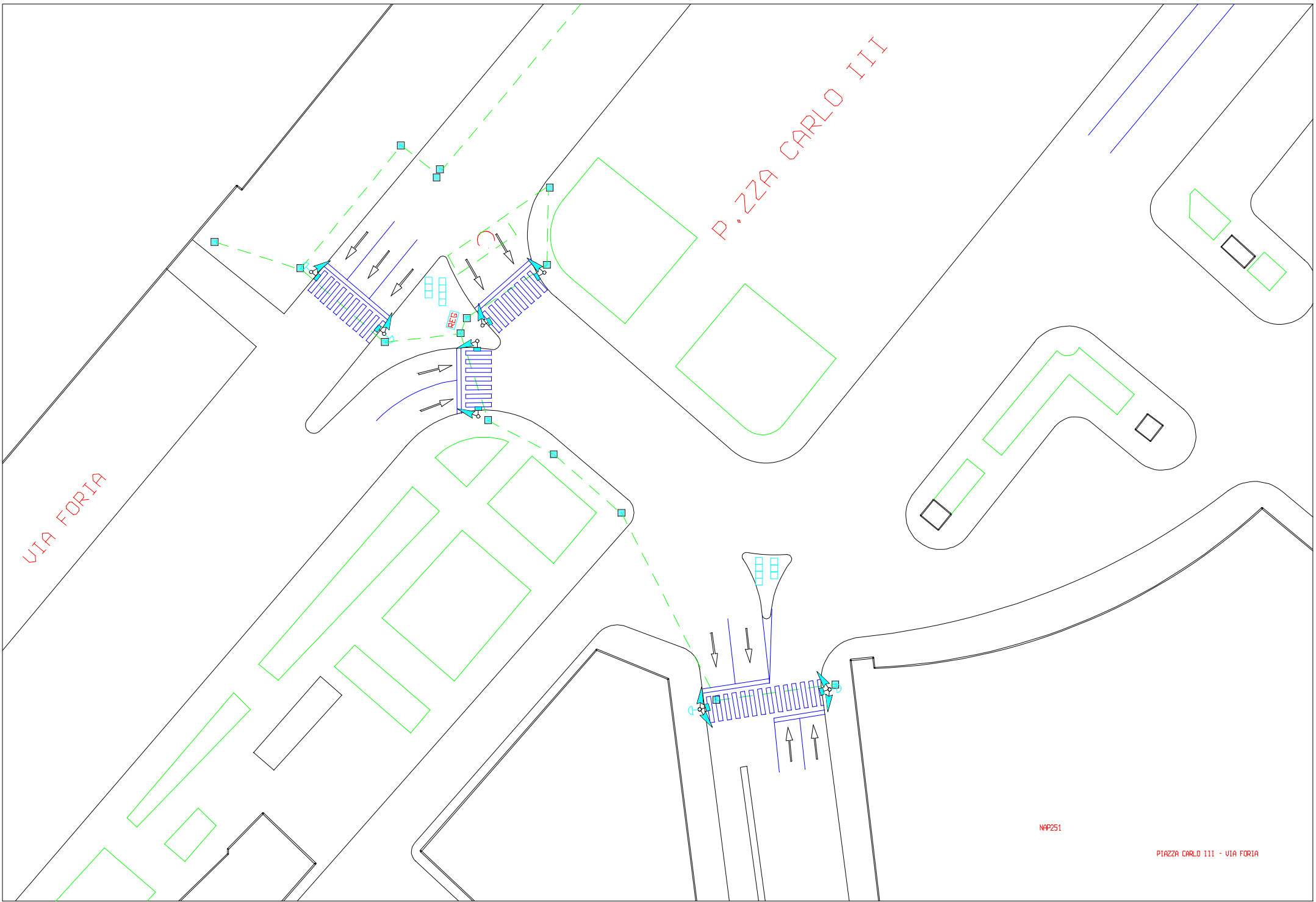
REG

NAP250

VIA FORIA

PEDONALE VIA FORIA ORTO BOTANICO



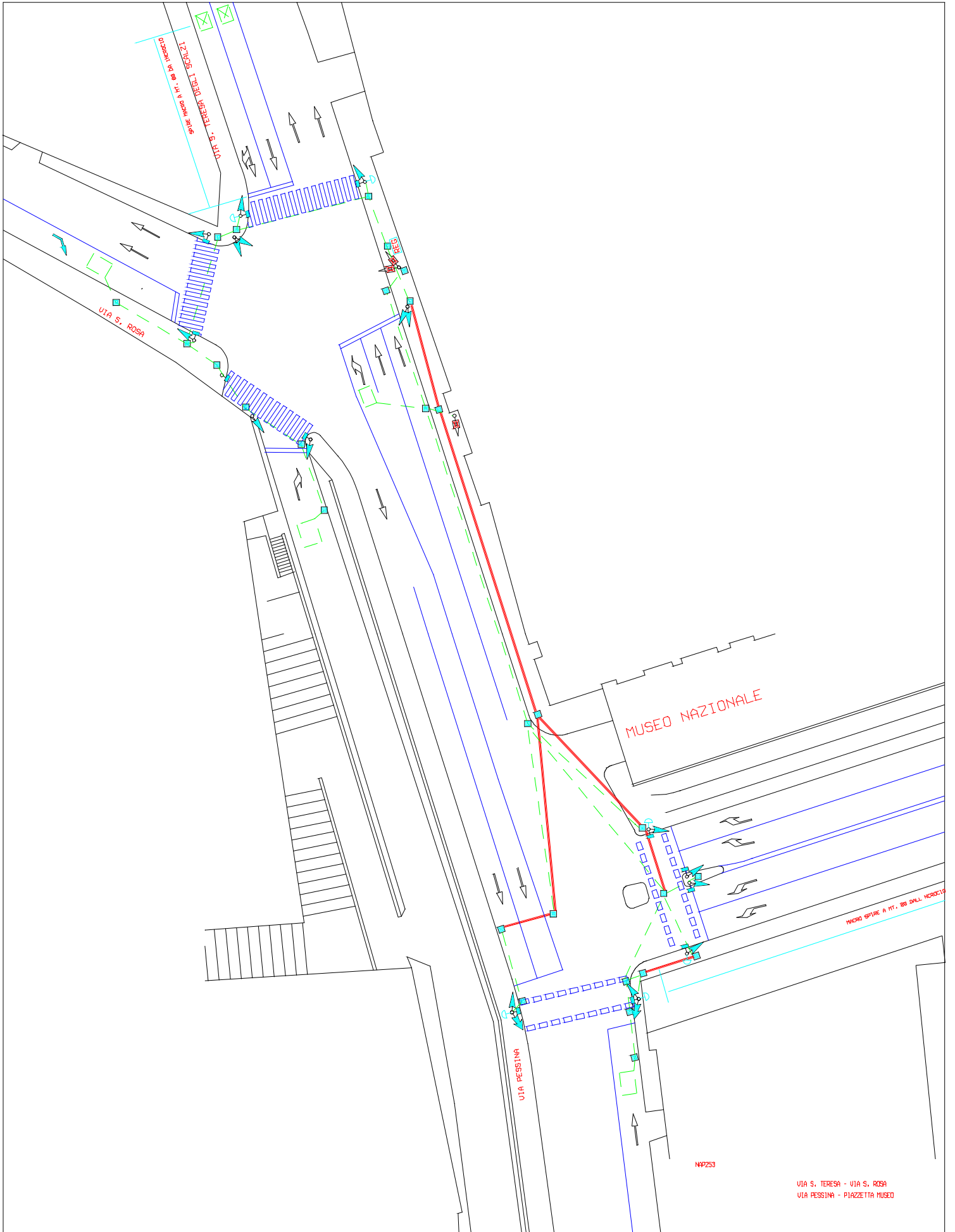


VIA FORIA

P. ZZA CARLO III

NAP251

PIAZZA CARLO III - VIA FORIA



MUSEO NAZIONALE

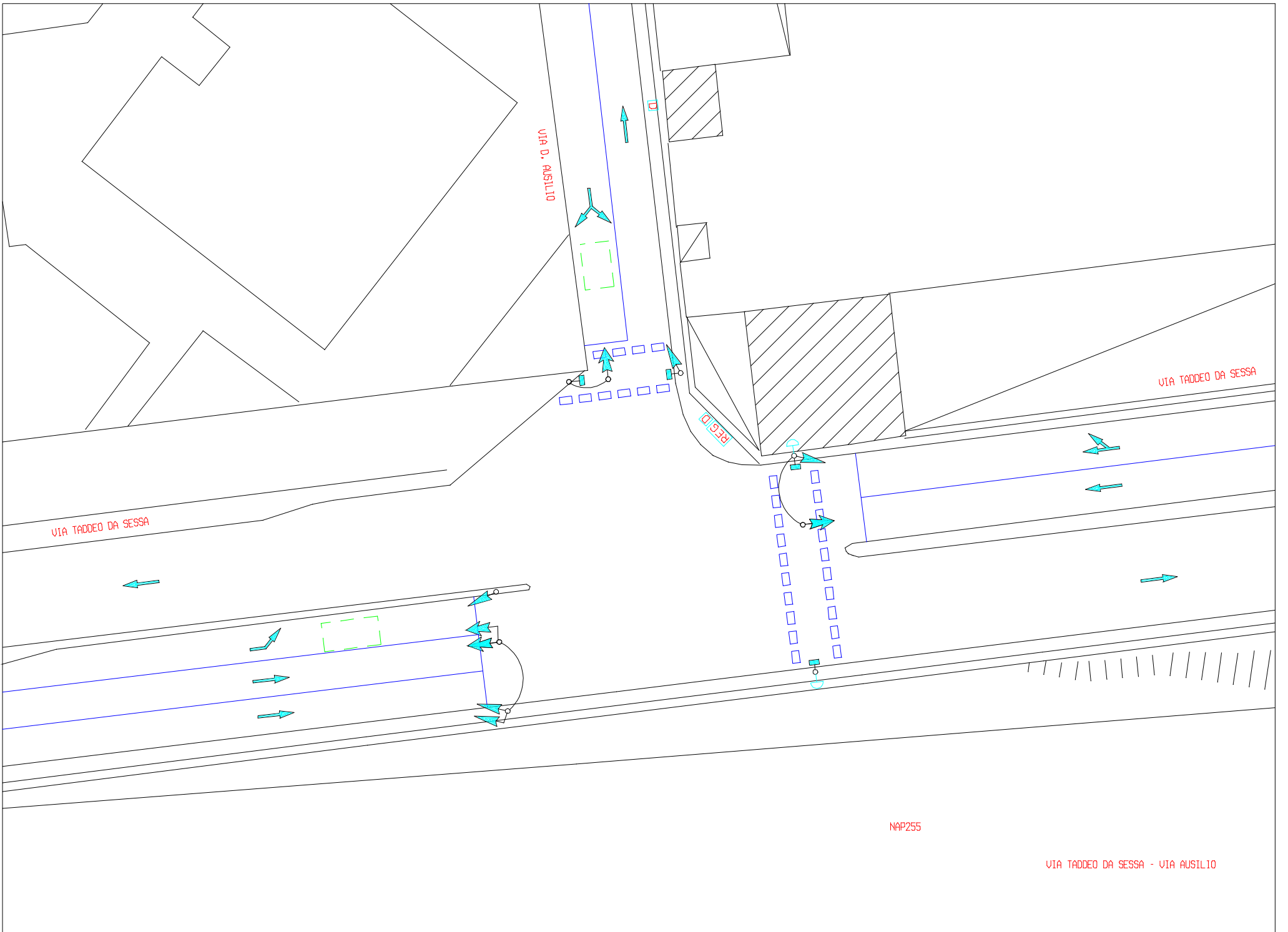
VIA S. ROSA

VIA S. TERESA

VIA PESSINA

VIA S. TERESA - VIA S. ROSA
VIA PESSINA - PIAZZETTA MUSEO

NAP253



NAP255

VIA TADDEO DA SESSA - VIA AUSILIO

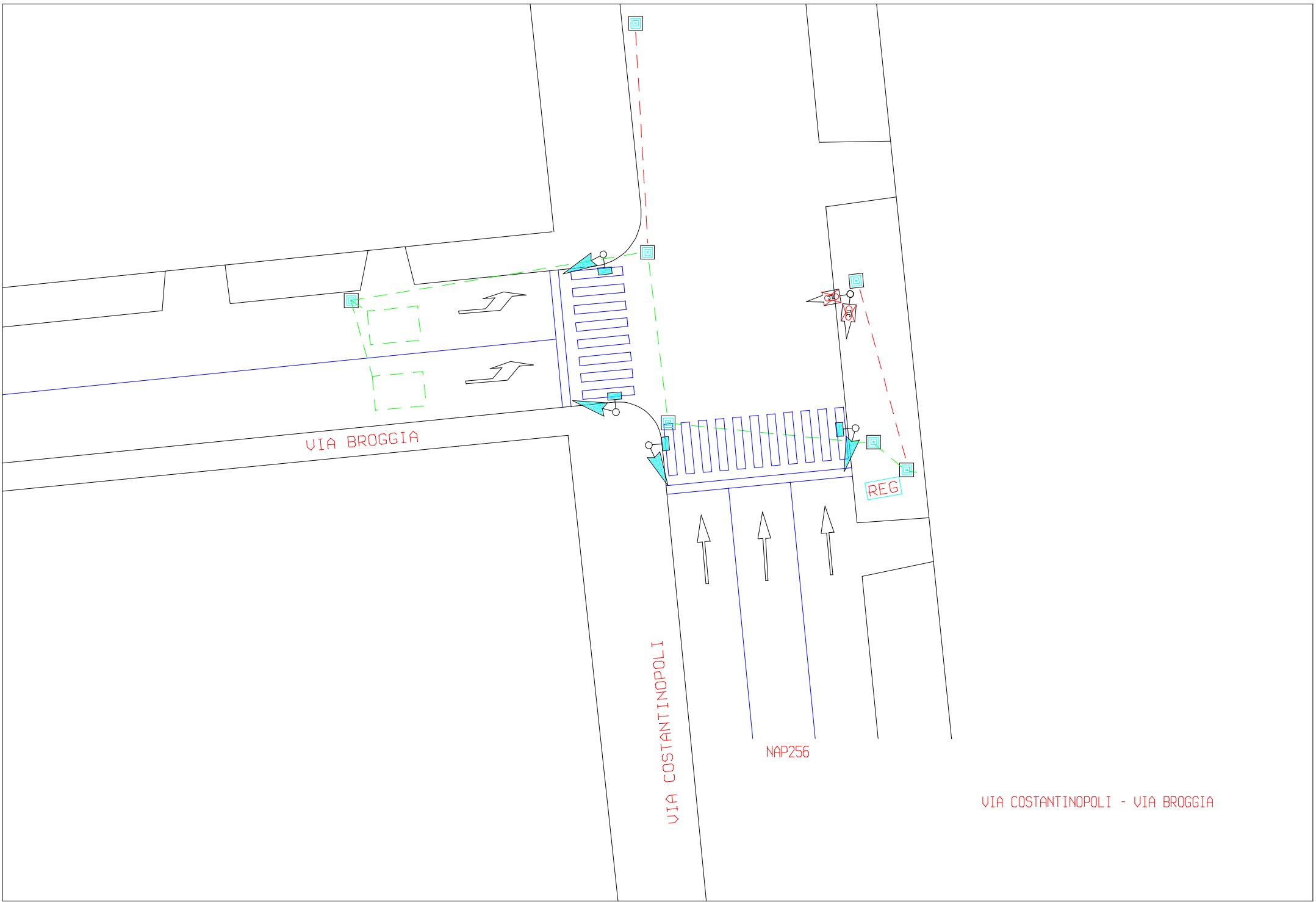
VIA BROGGIA

VIA COSTANTINOPOLI

NAP256

REG

VIA COSTANTINOPOLI - VIA BROGGIA



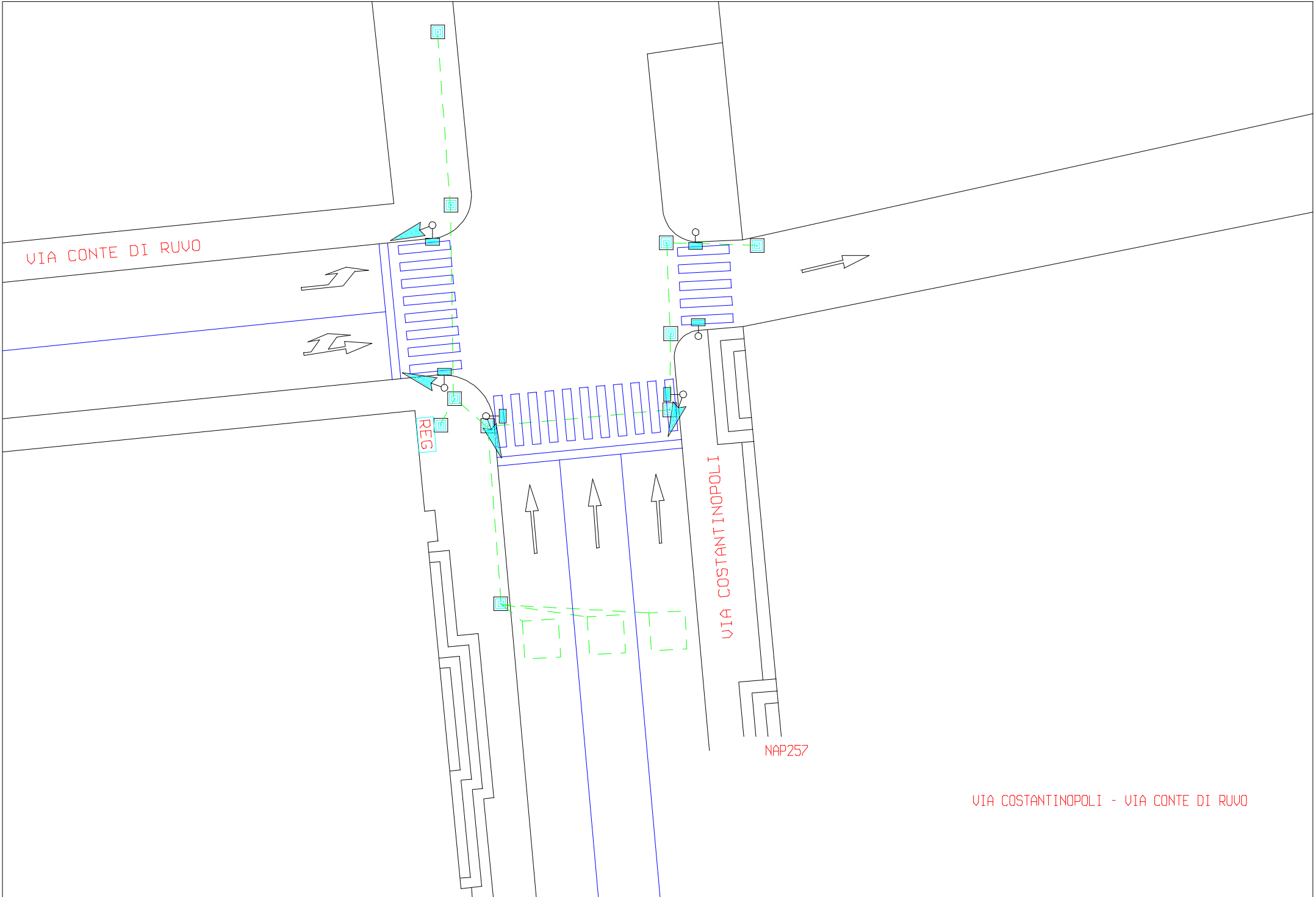
VIA CONTE DI RUVO

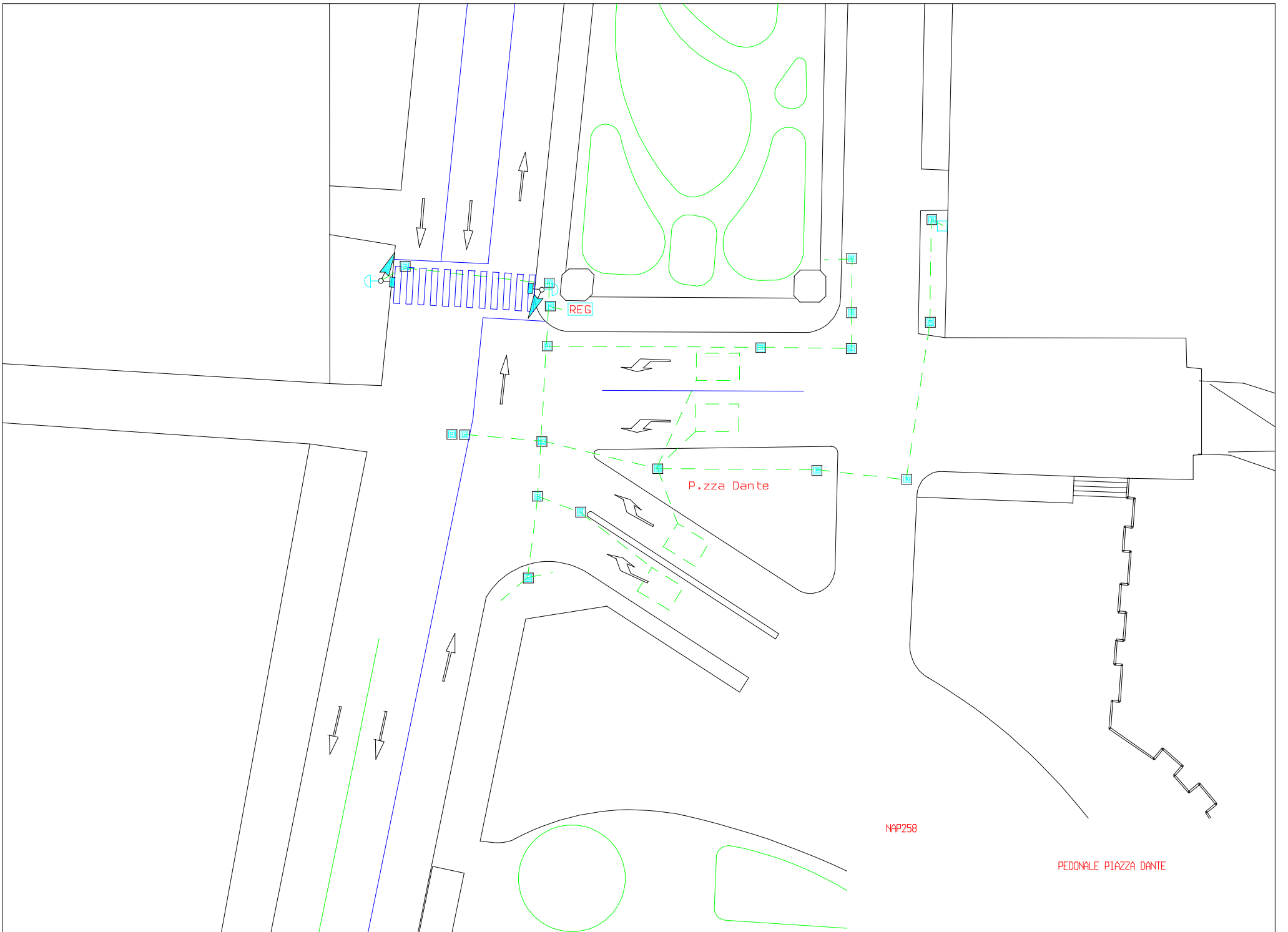
REG

VIA COSTANTINOPOLI

NAP257

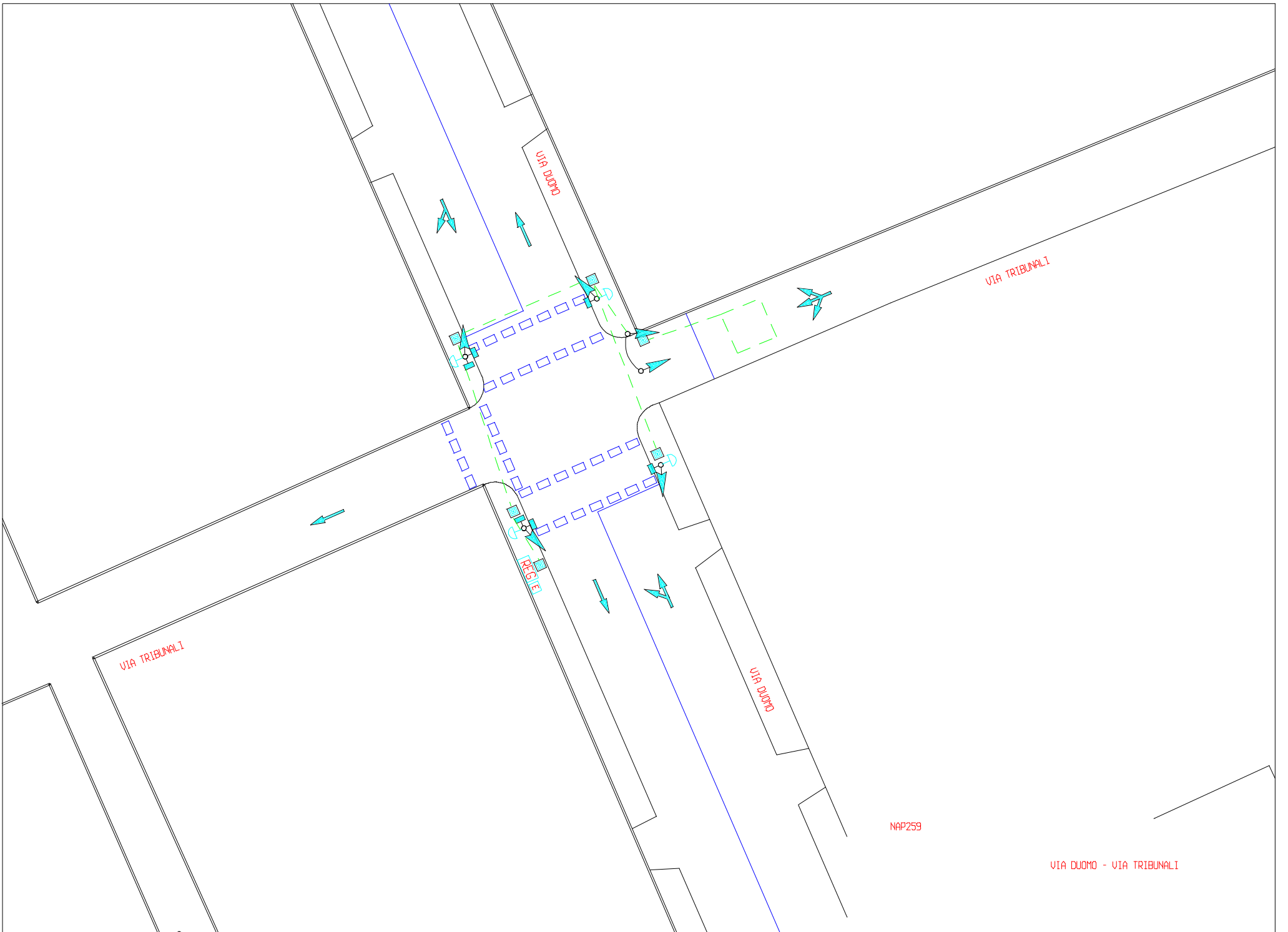
VIA COSTANTINOPOLI - VIA CONTE DI RUVO





NAP258

PEDONALE PIAZZA DANTE



VIA S. ANNA DEI LOMBARDI

BUS

CALATA TRINITARIA MESSIORE

PIAZZA MONTEOLIVETO

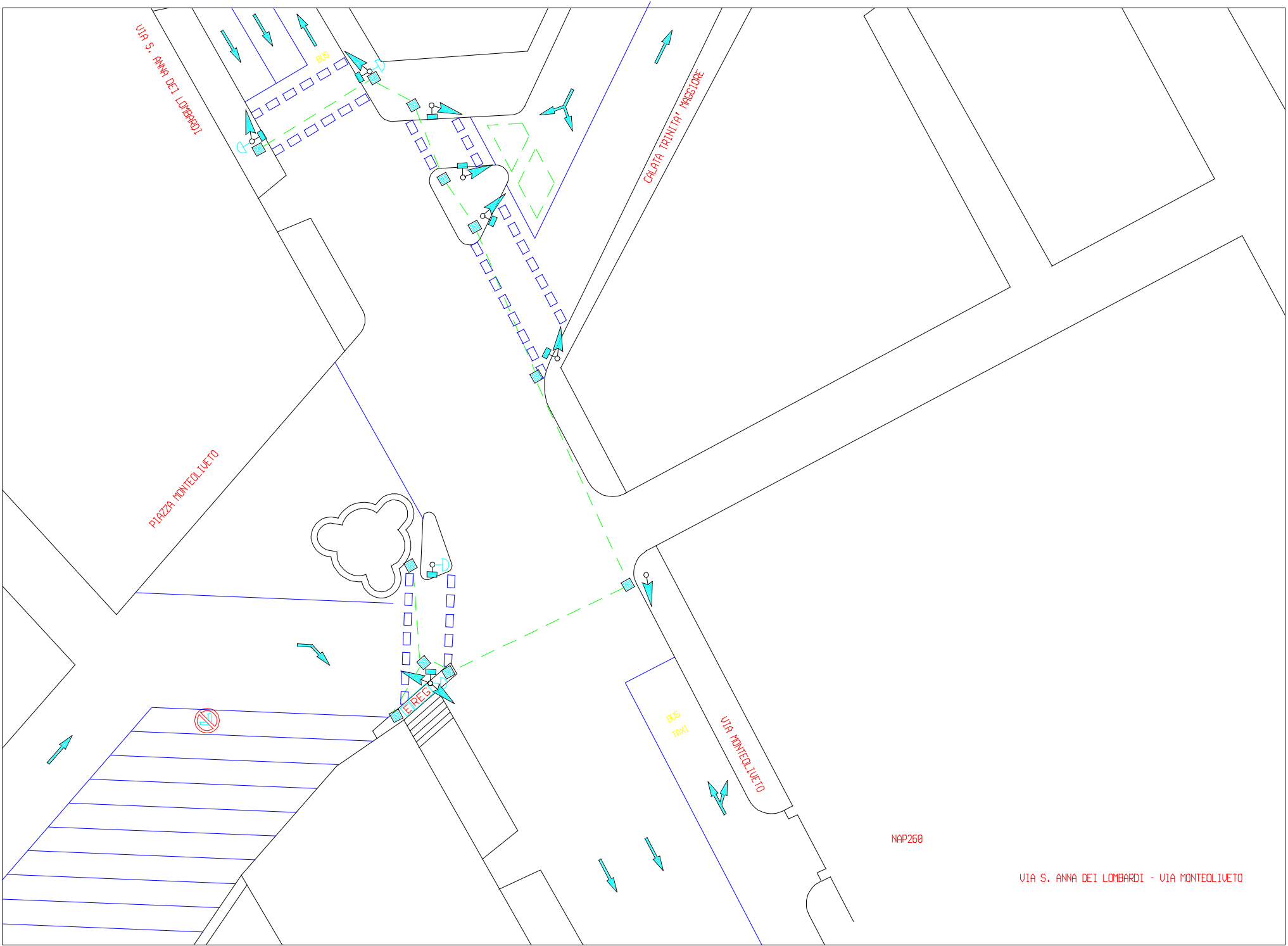
EREG

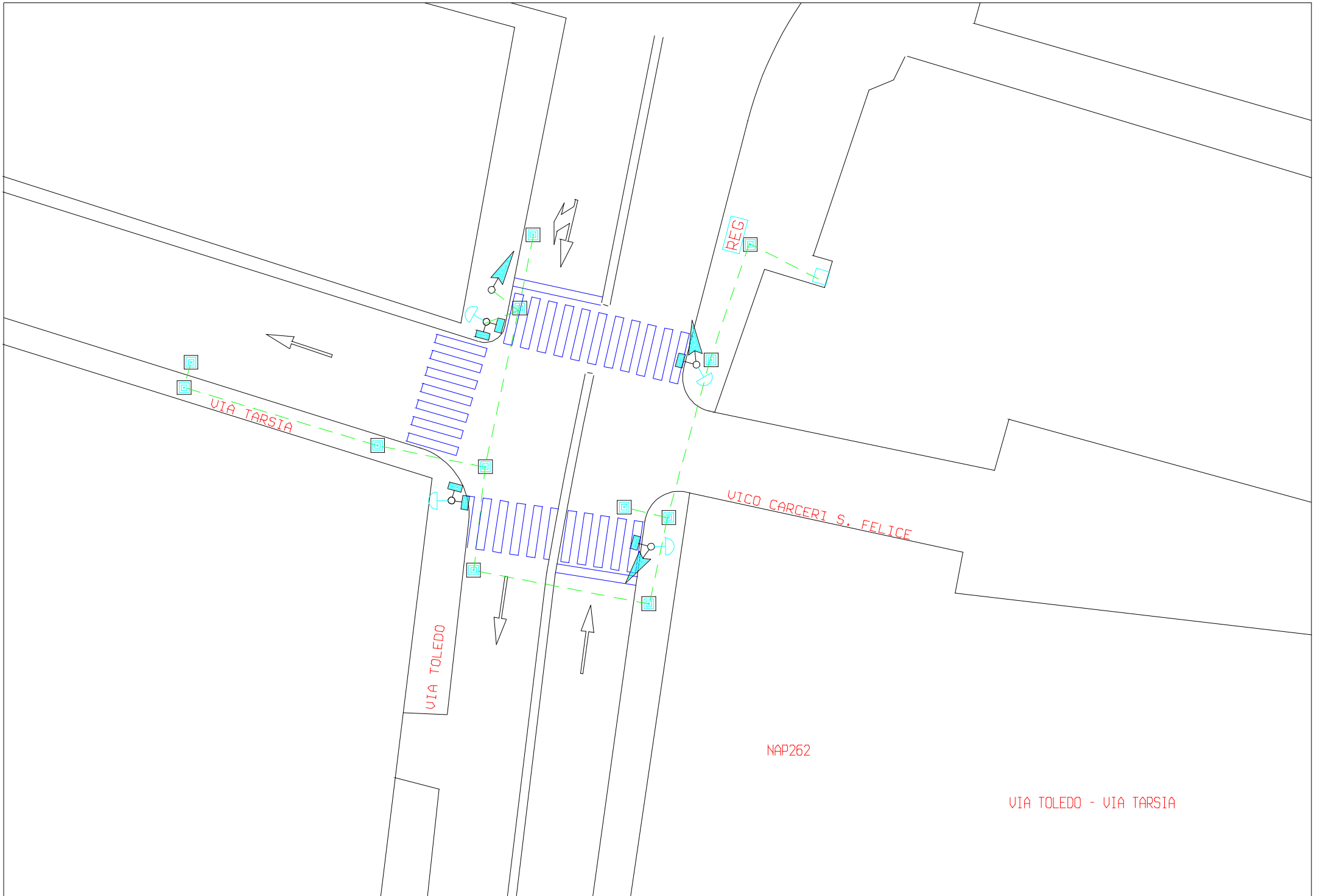
BUS TAXI

VIA MONTEOLIVETO

NAP268

VIA S. ANNA DEI LOMBARDI - VIA MONTEOLIVETO





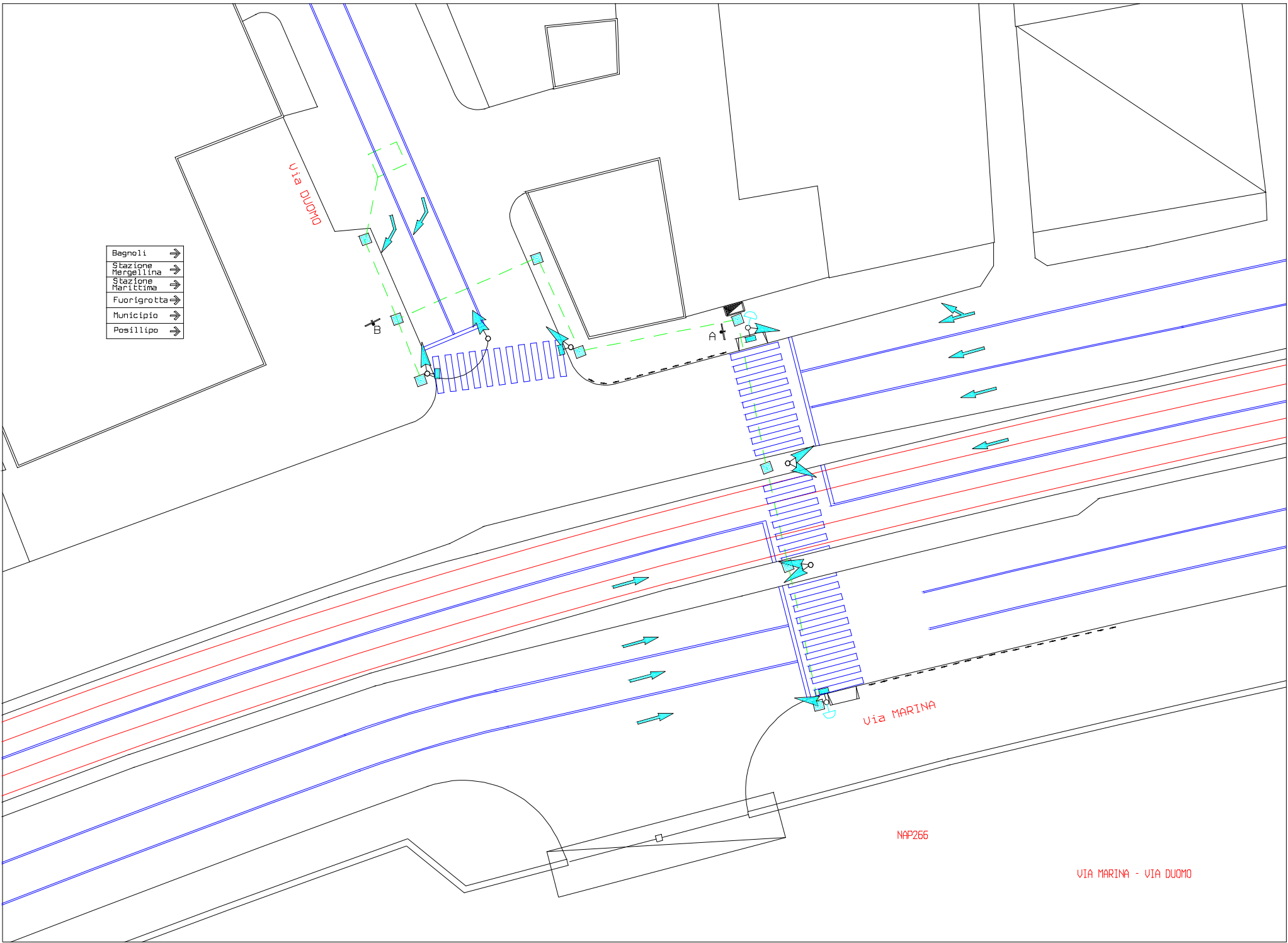
- Bagnoli →
- Stazione Mergellina →
- Stazione Marittima →
- Fuorigrotta →
- Municipio →
- Posillipo →

Via DUOMO

Via MARINA

NAP266

VIA MARINA - VIA DUOMO



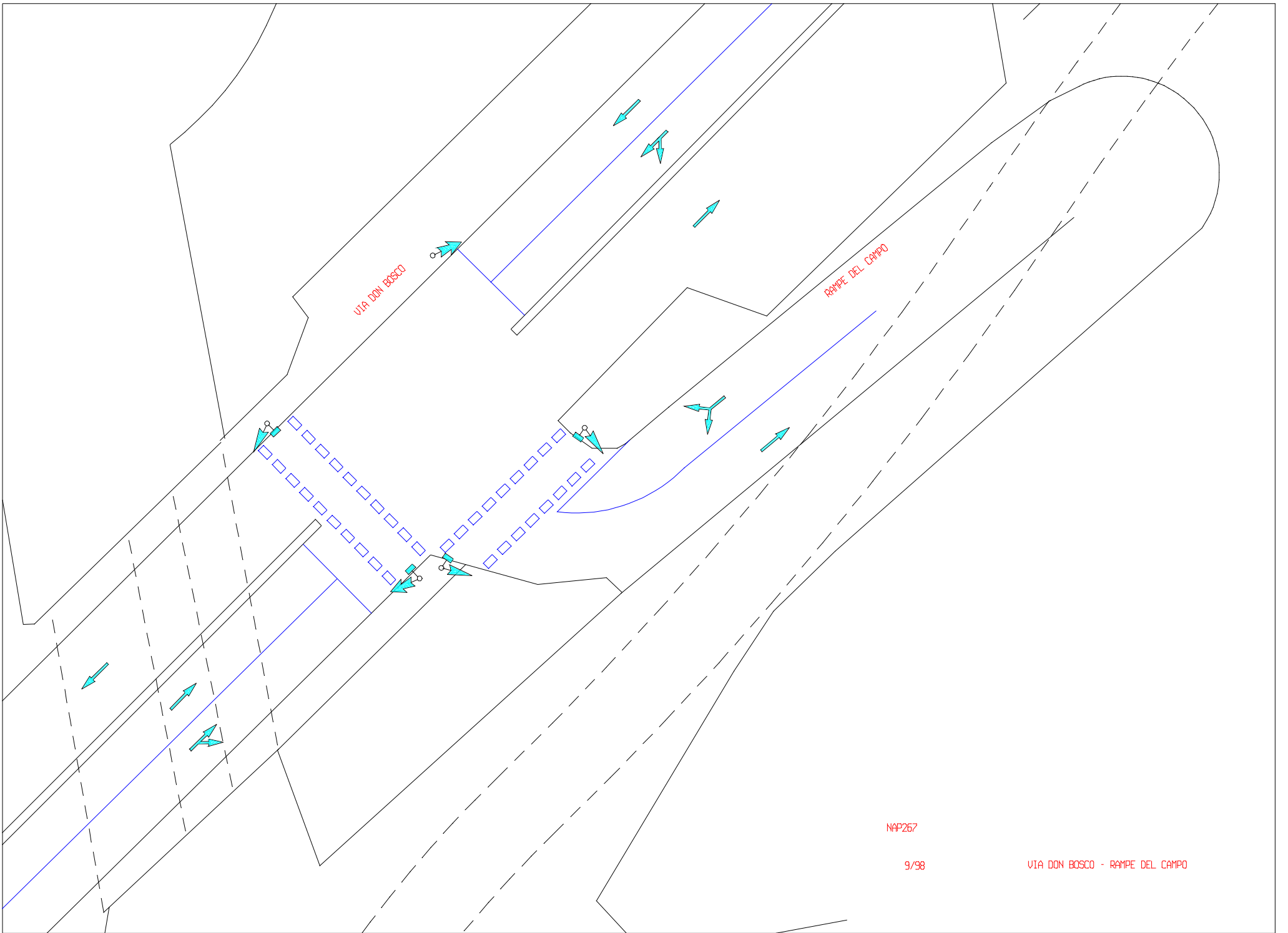
VIA DON BOSCO

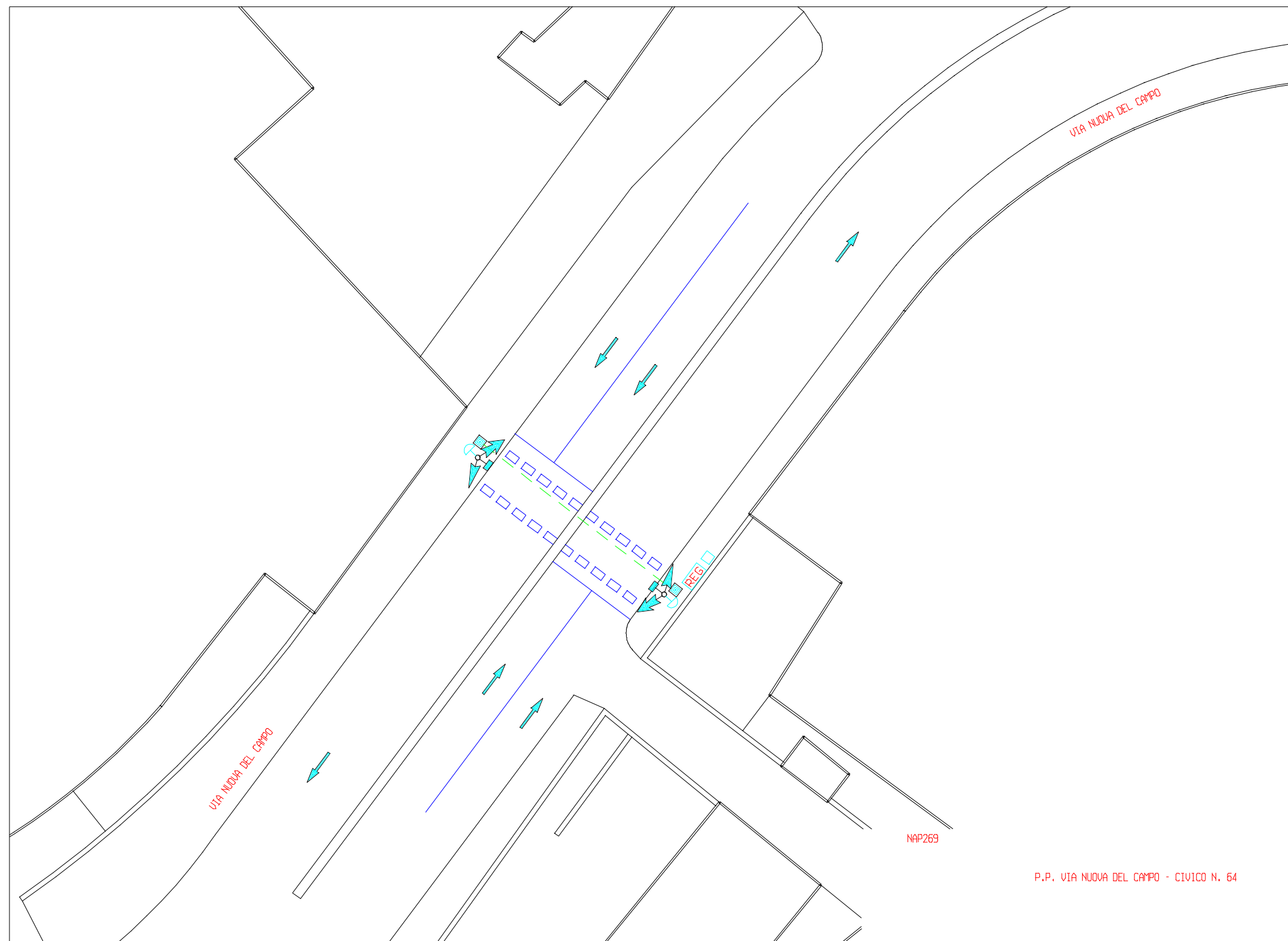
RAMPE DEL CAMPO

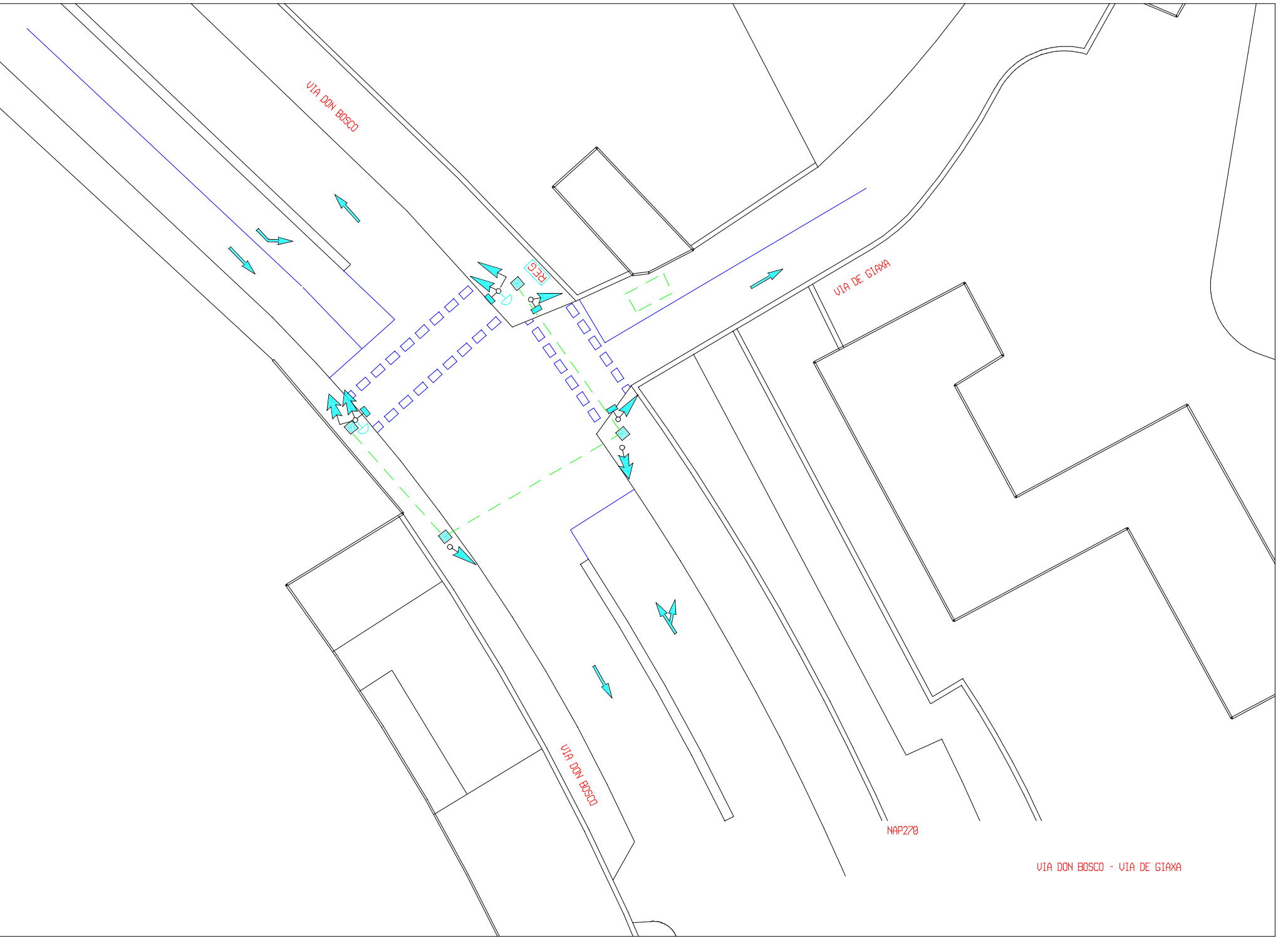
NAP267

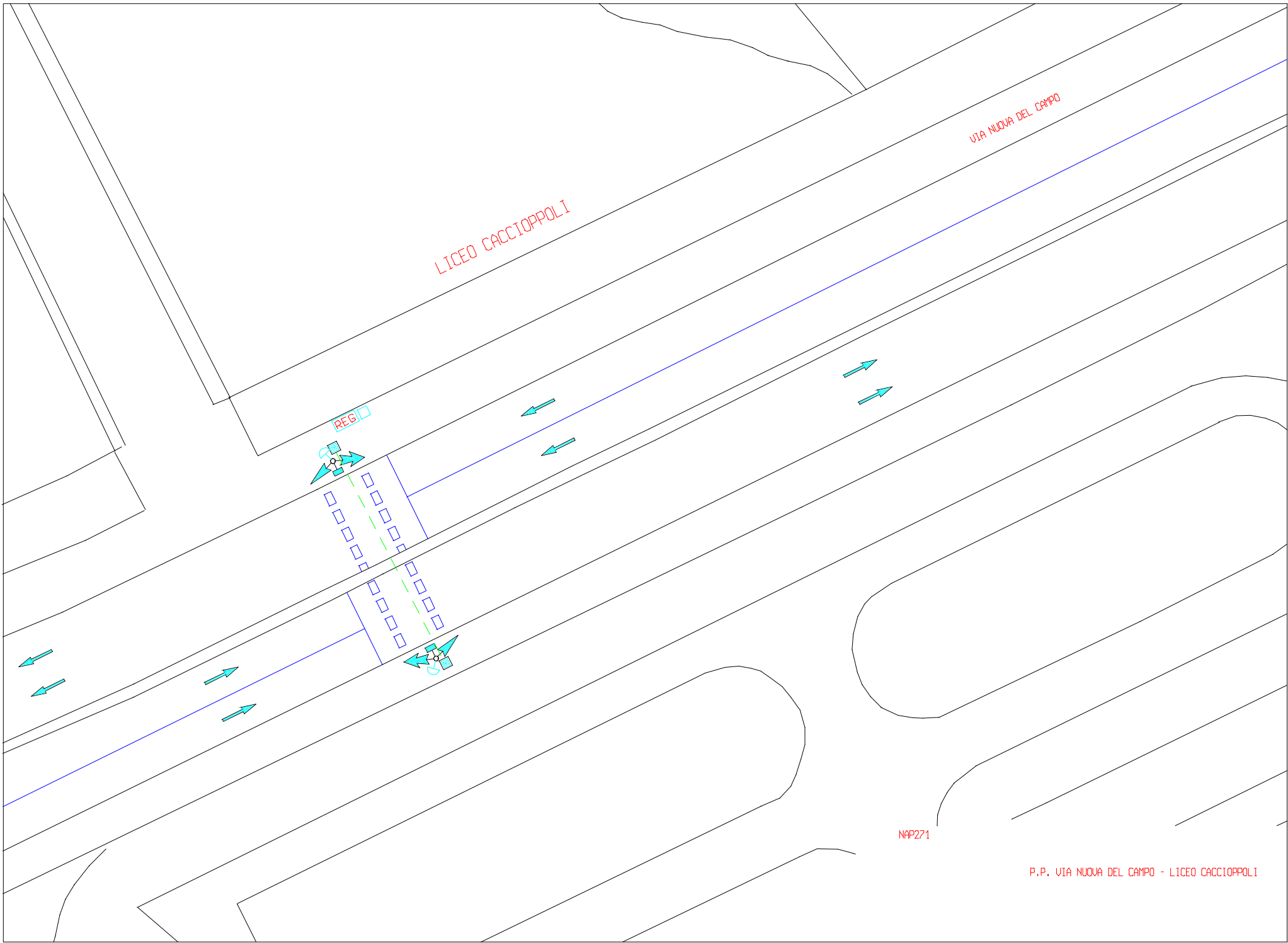
9/98

VIA DON BOSCO - RAMPE DEL CAMPO









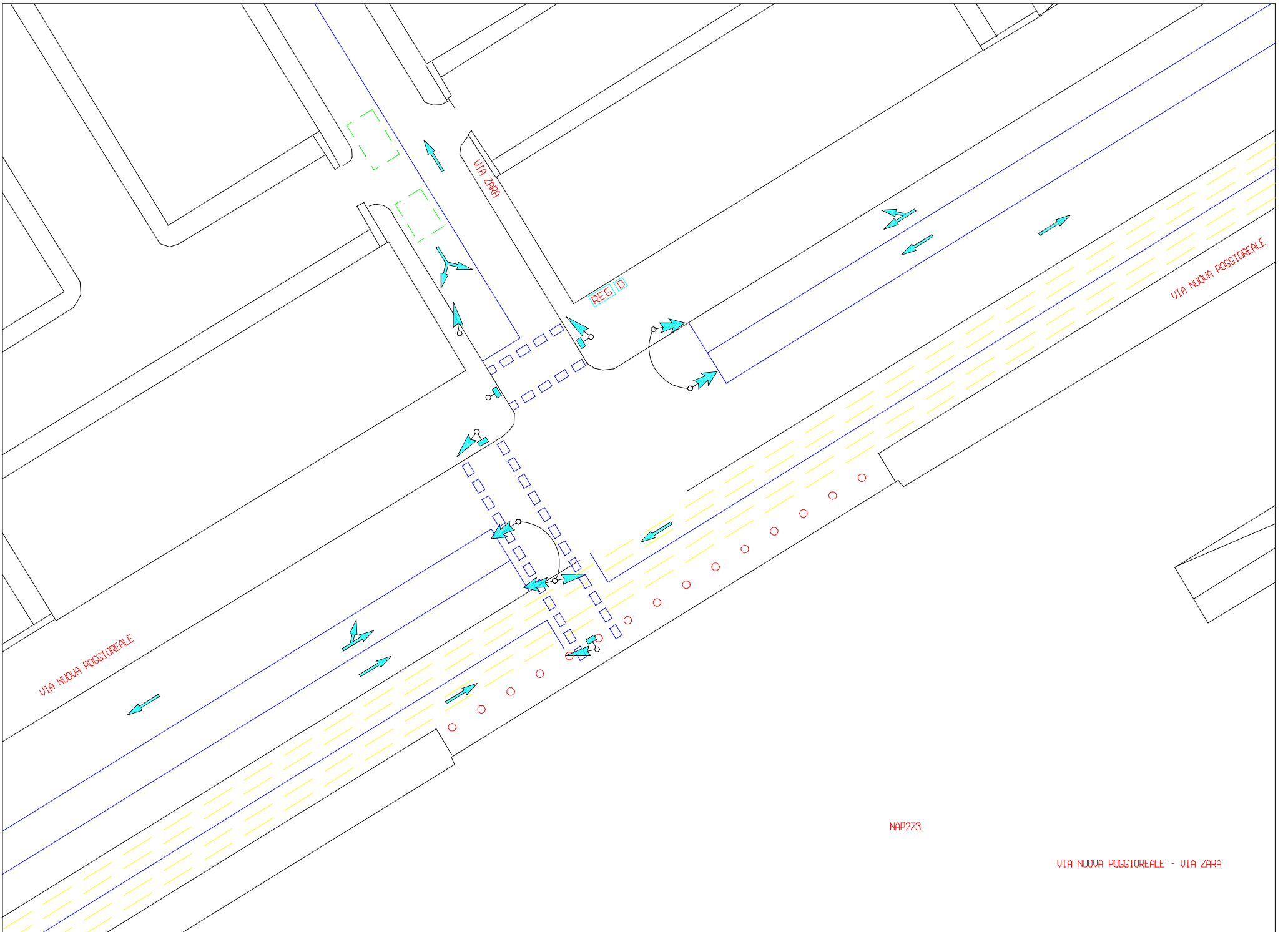
LICEO CACCIOPPOLI

VIA NUOVA DEL CAMPO

REG

NAP271

P.P. VIA NUOVA DEL CAMPO - LICEO CACCIOPPOLI



NAP273

VIA NUOVA POGGIOREALE - VIA ZARA

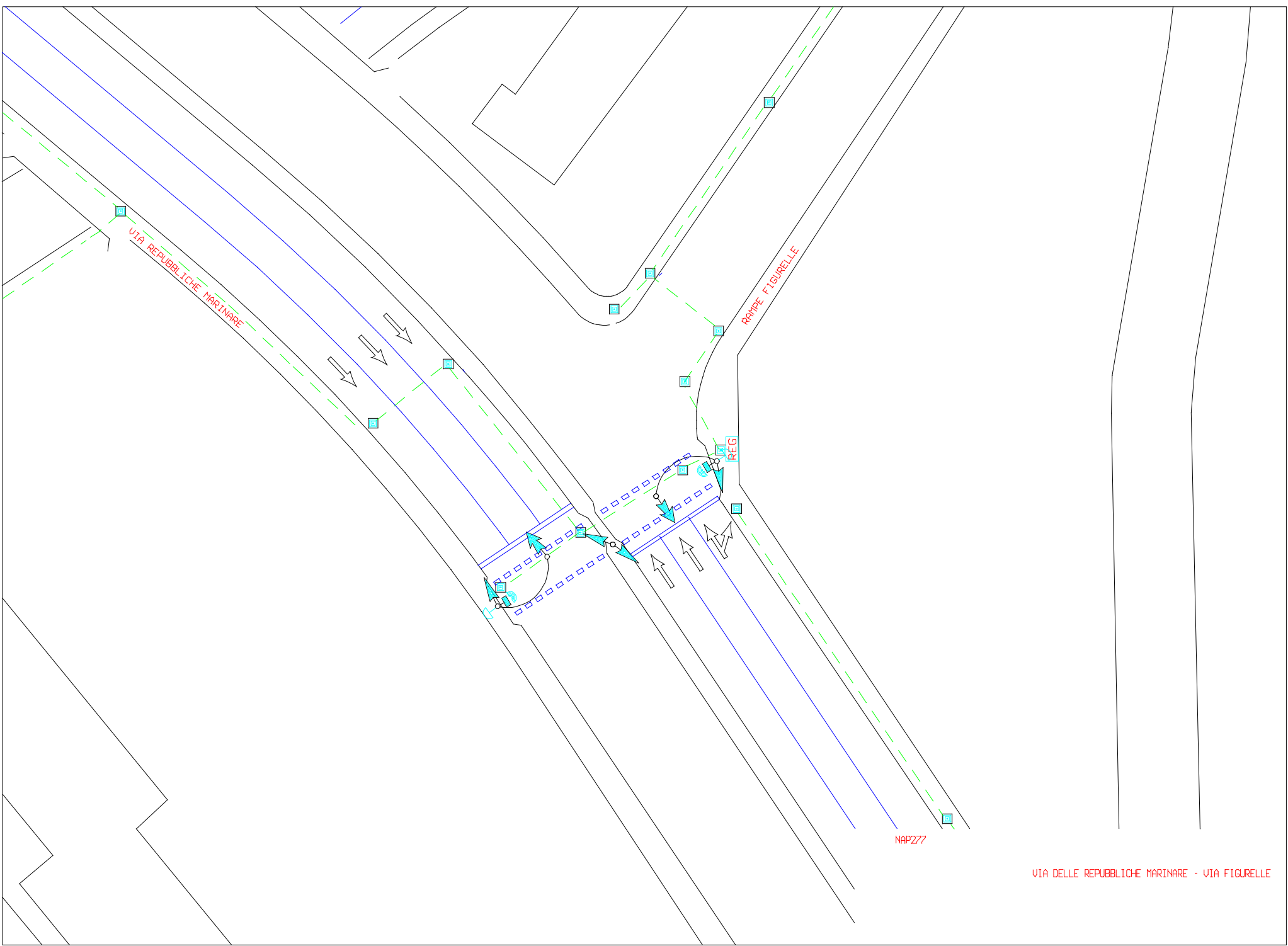
VIA REPUBBLICHE MARINARE

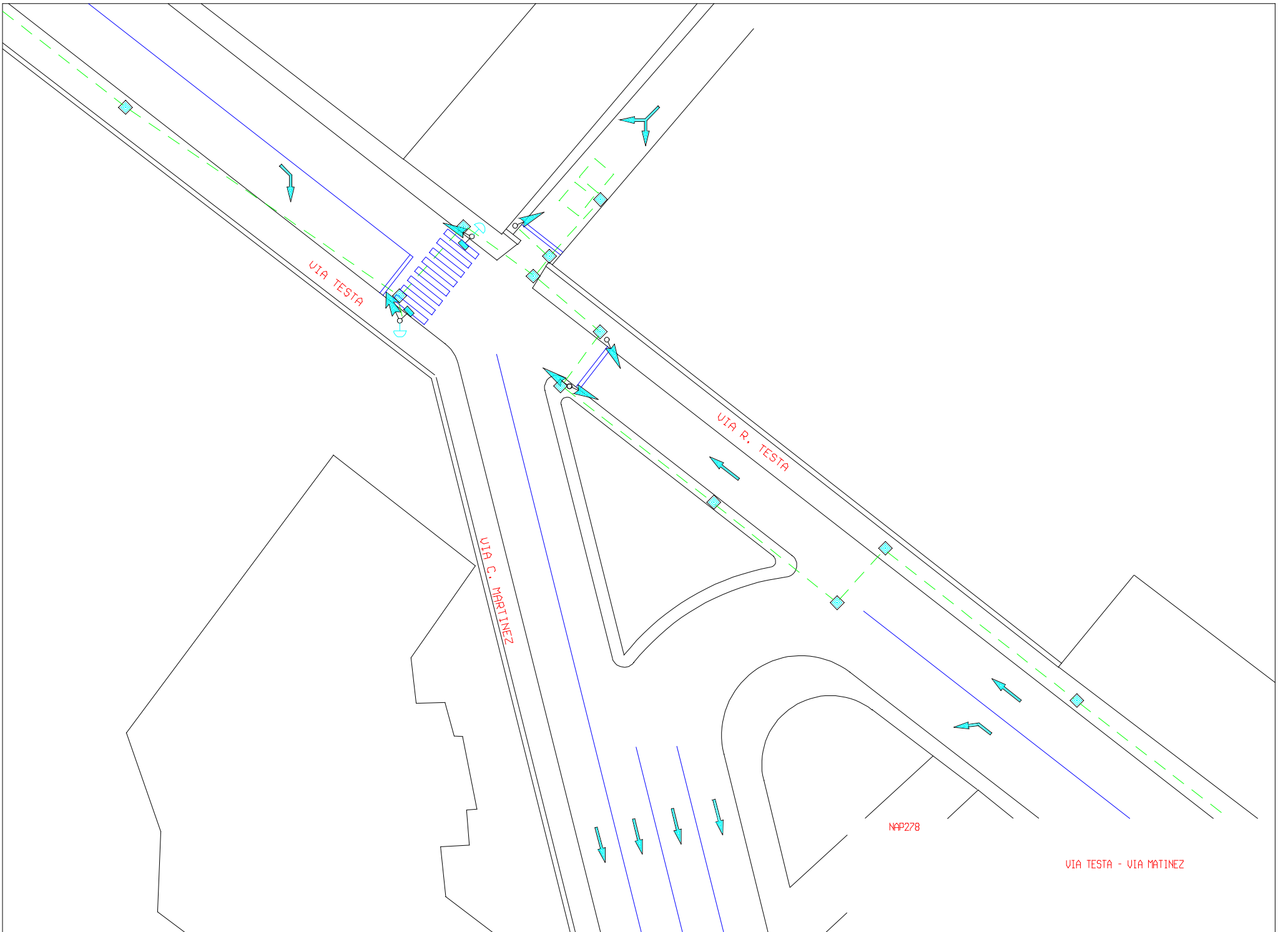
RAMPE FIGURELLE

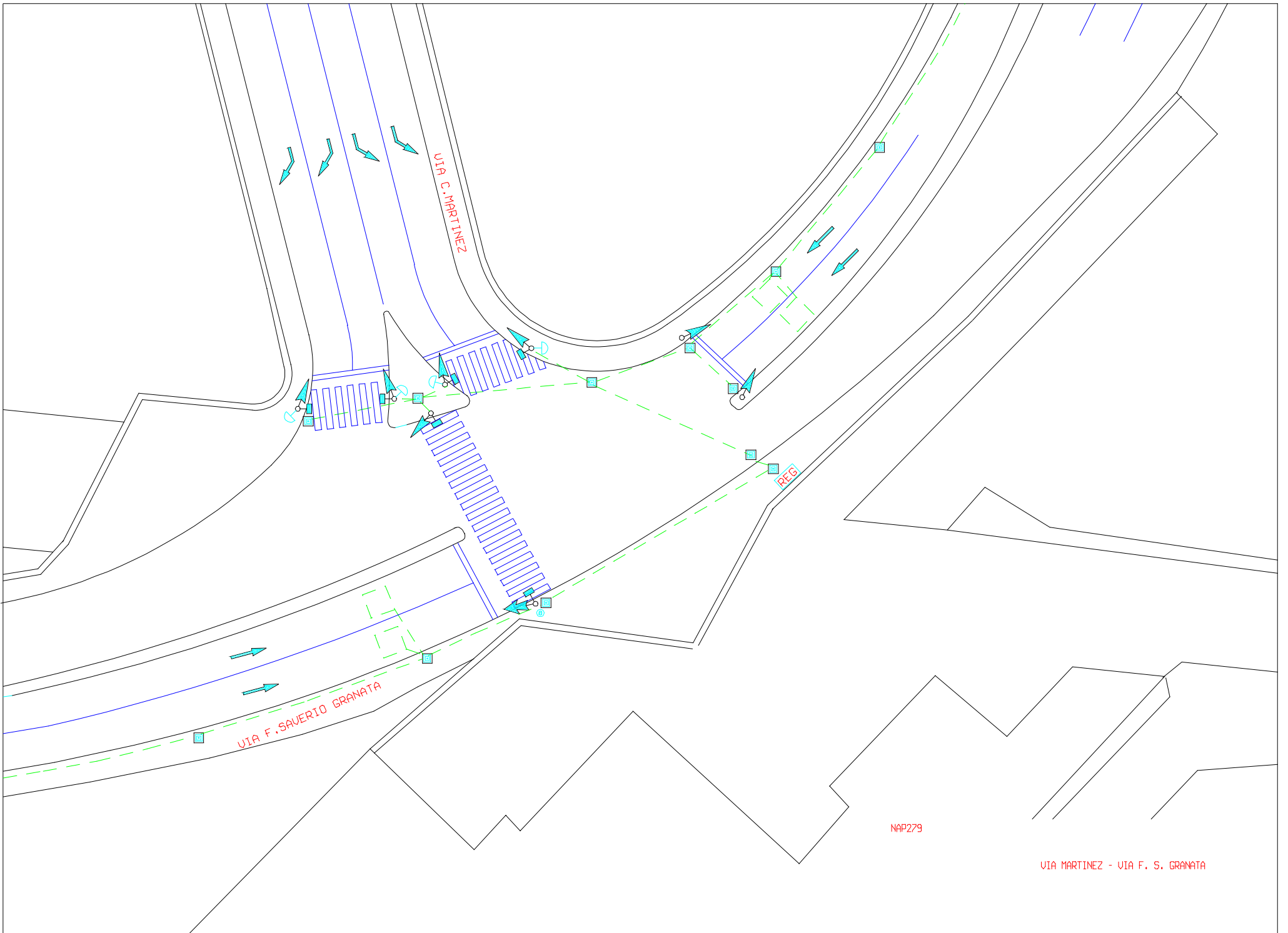
REG

NAP277

VIA DELLE REPUBBLICHE MARINARE - VIA FIGURELLE







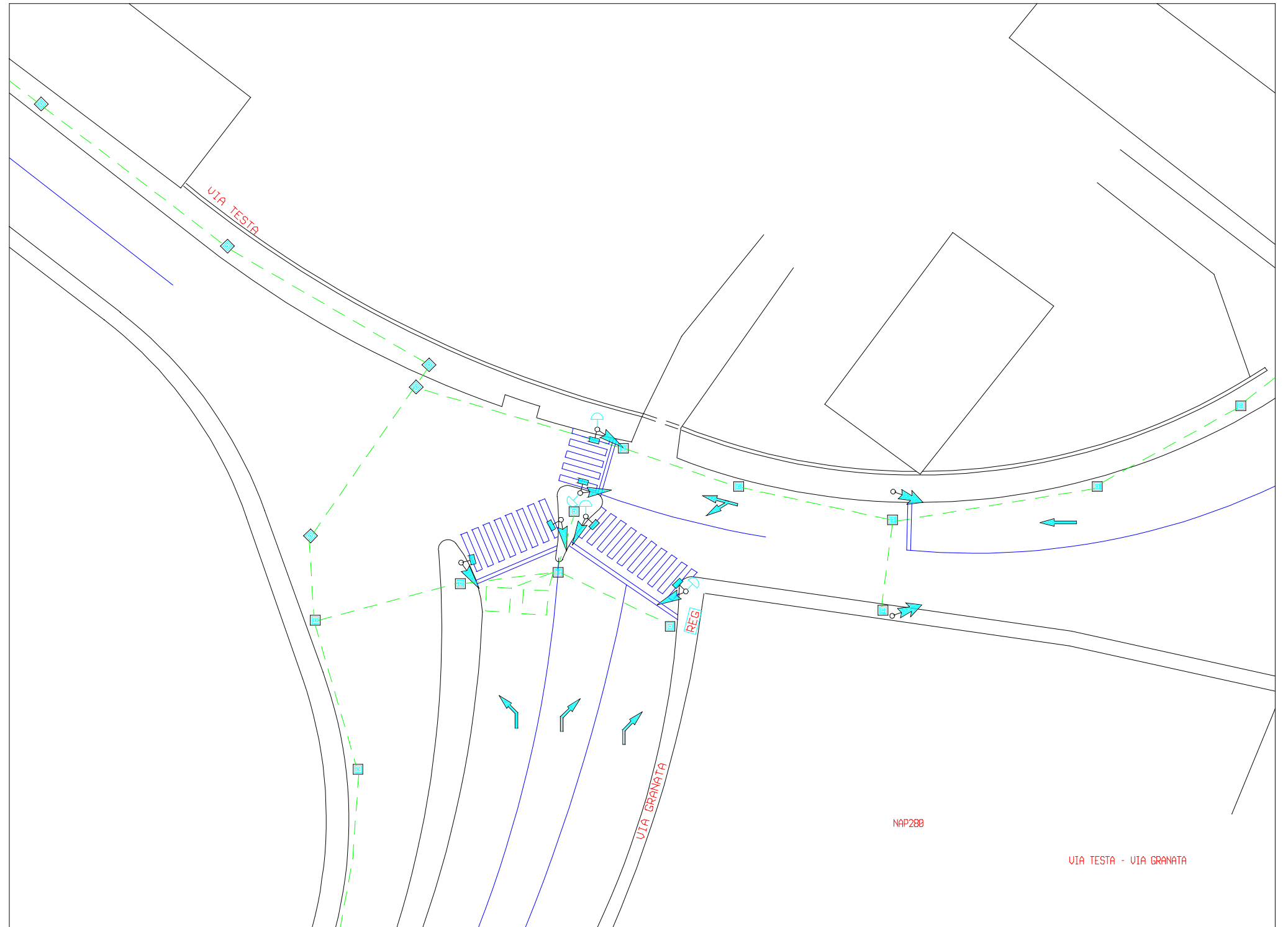
VIA C. MARTINEZ

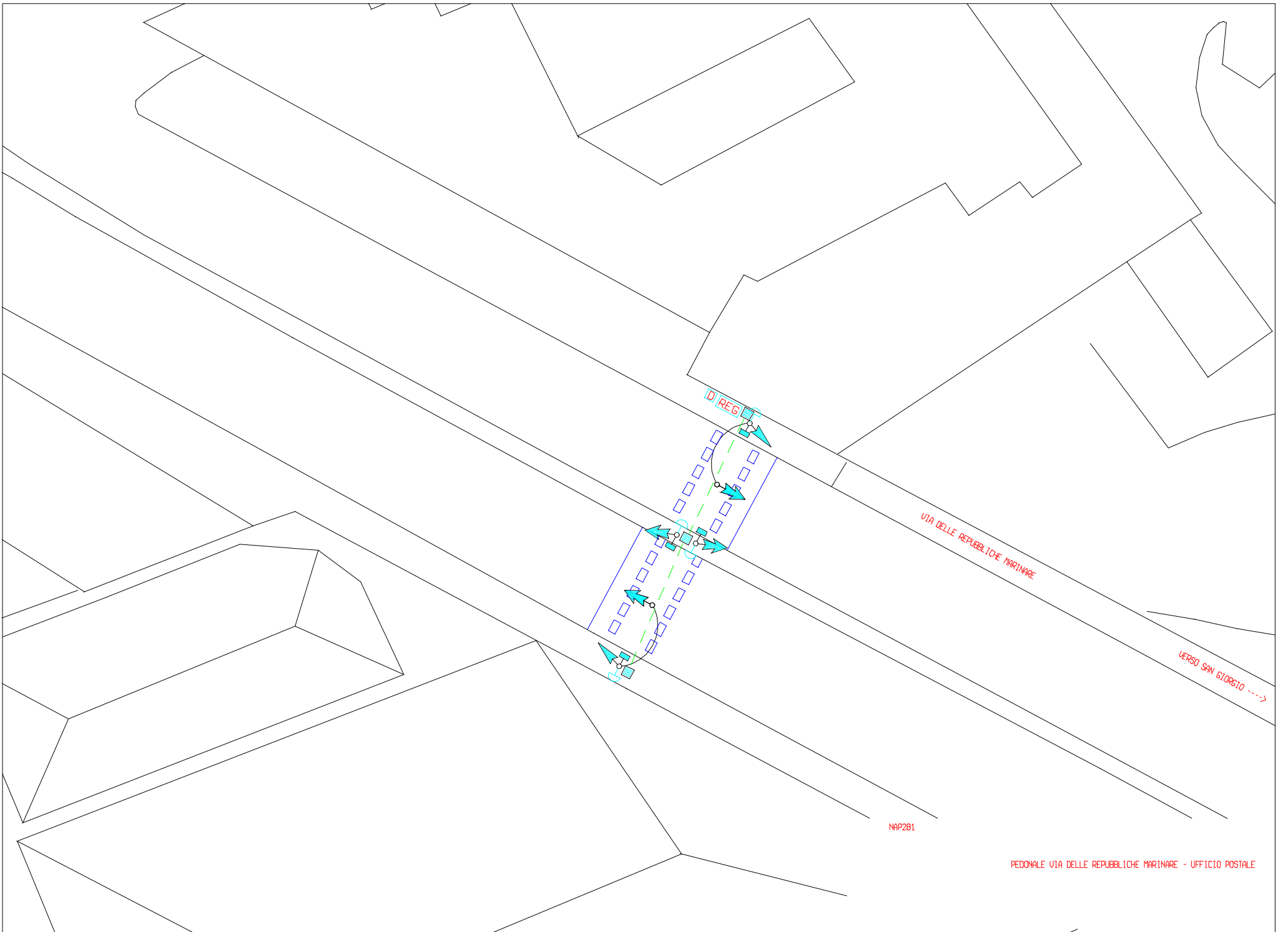
VIA F. SAVERIO GRANATA

REG

NAP279

VIA MARTINEZ - VIA F. S. GRANATA





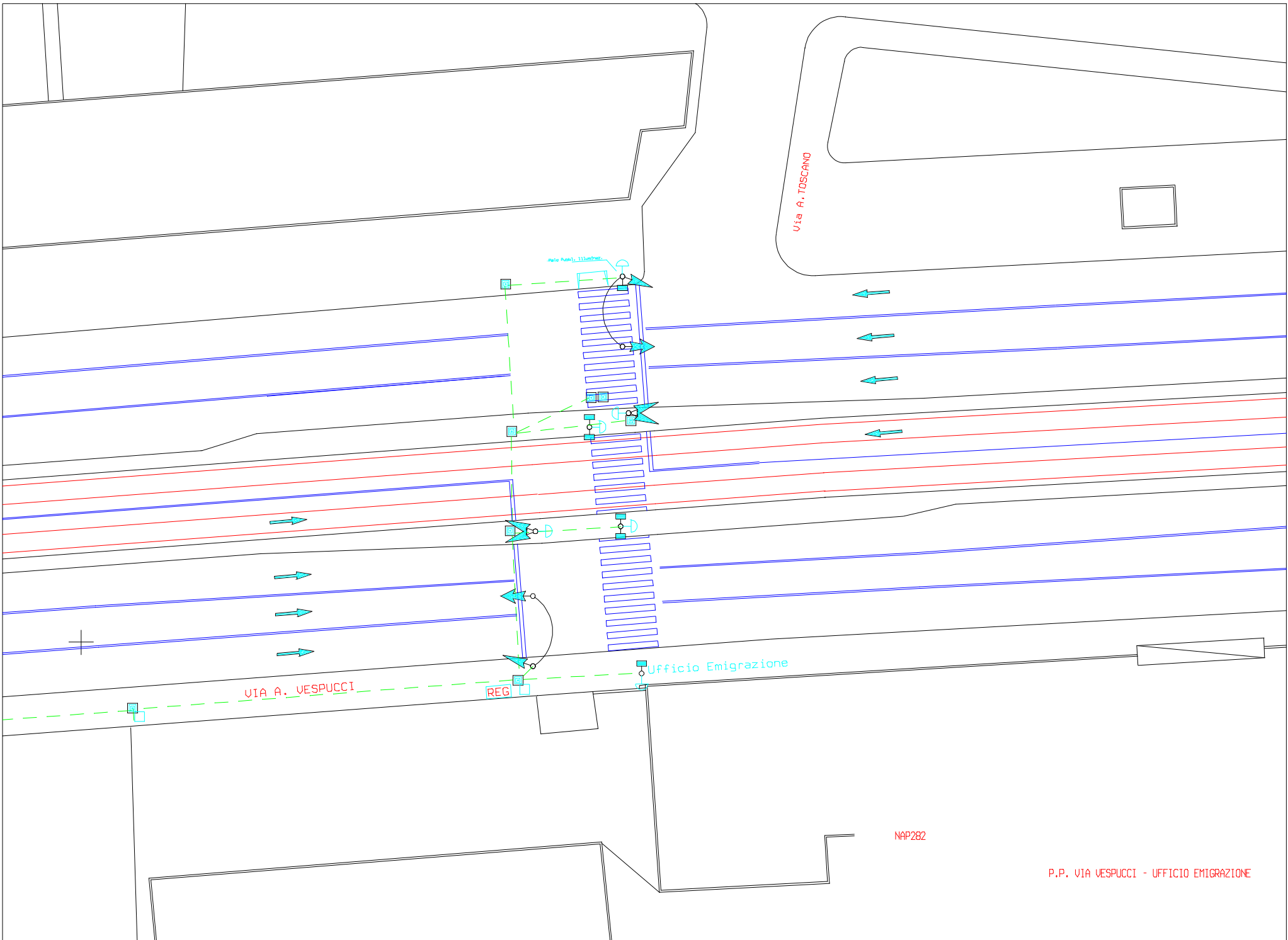
D. REG.

VIA DELLE REPUBBLICHE MARINARE

VERSO SAN GIUSEPPE

NAP281

PEDONALE VIA DELLE REPUBBLICHE MARINARE - UFFICIO POSTALE



VIA ARCOLEO

TRAM

MESSAGGI VARIABILI

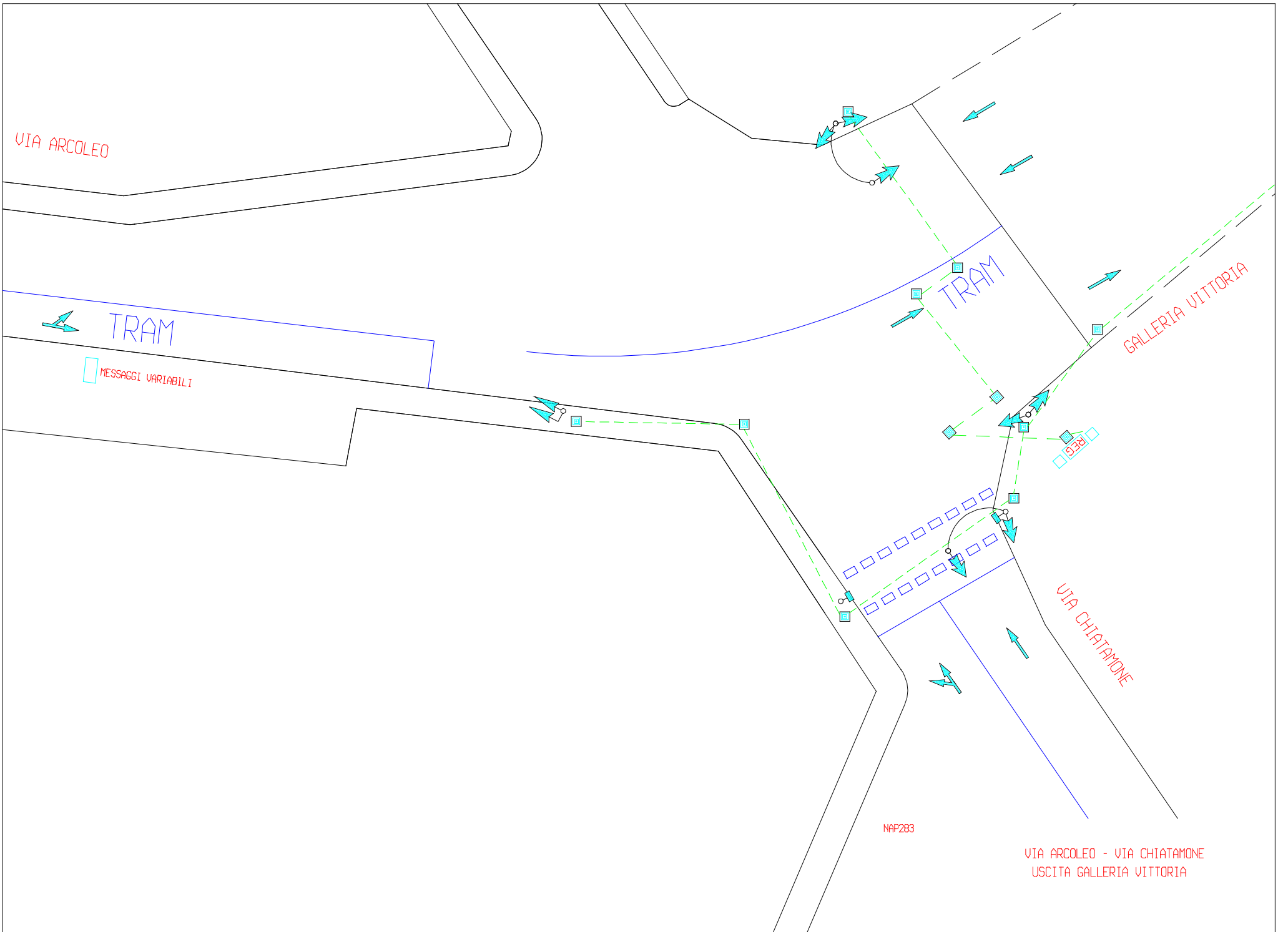
TRAM

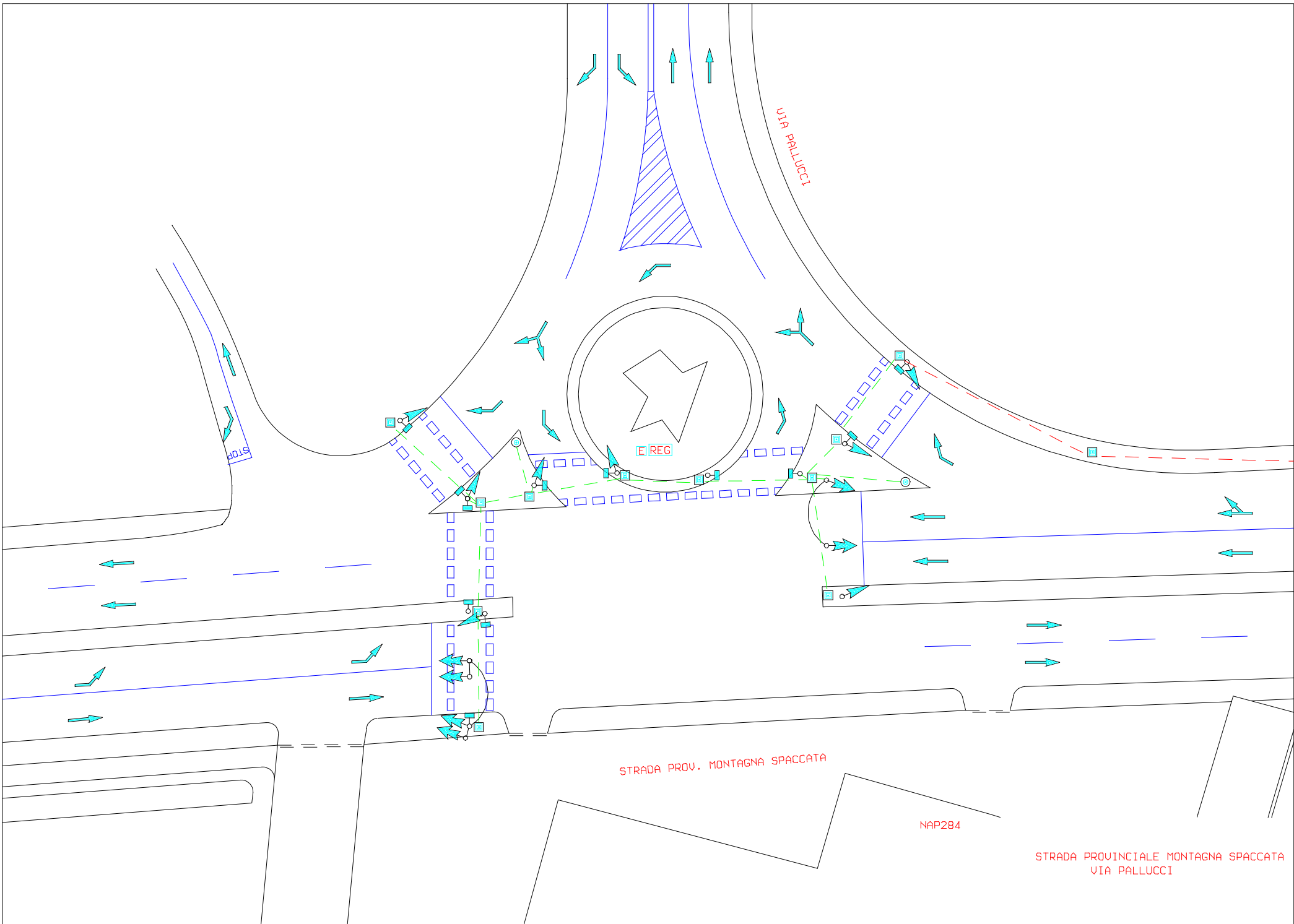
GALLERIA VITTORIA

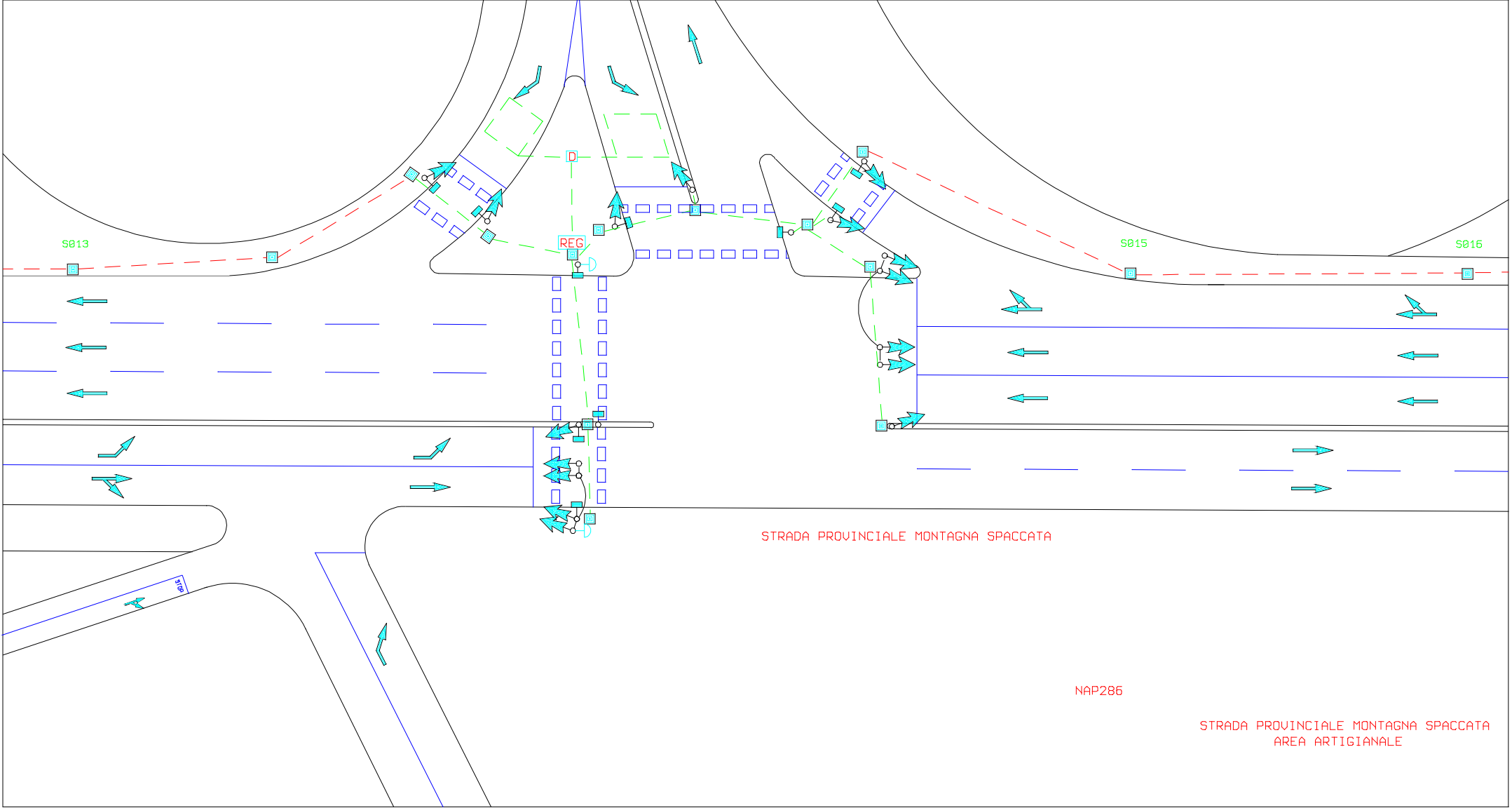
VIA CHIATAMONE

NAP283

VIA ARCOLEO - VIA CHIATAMONE
USCITA GALLERIA VITTORIA



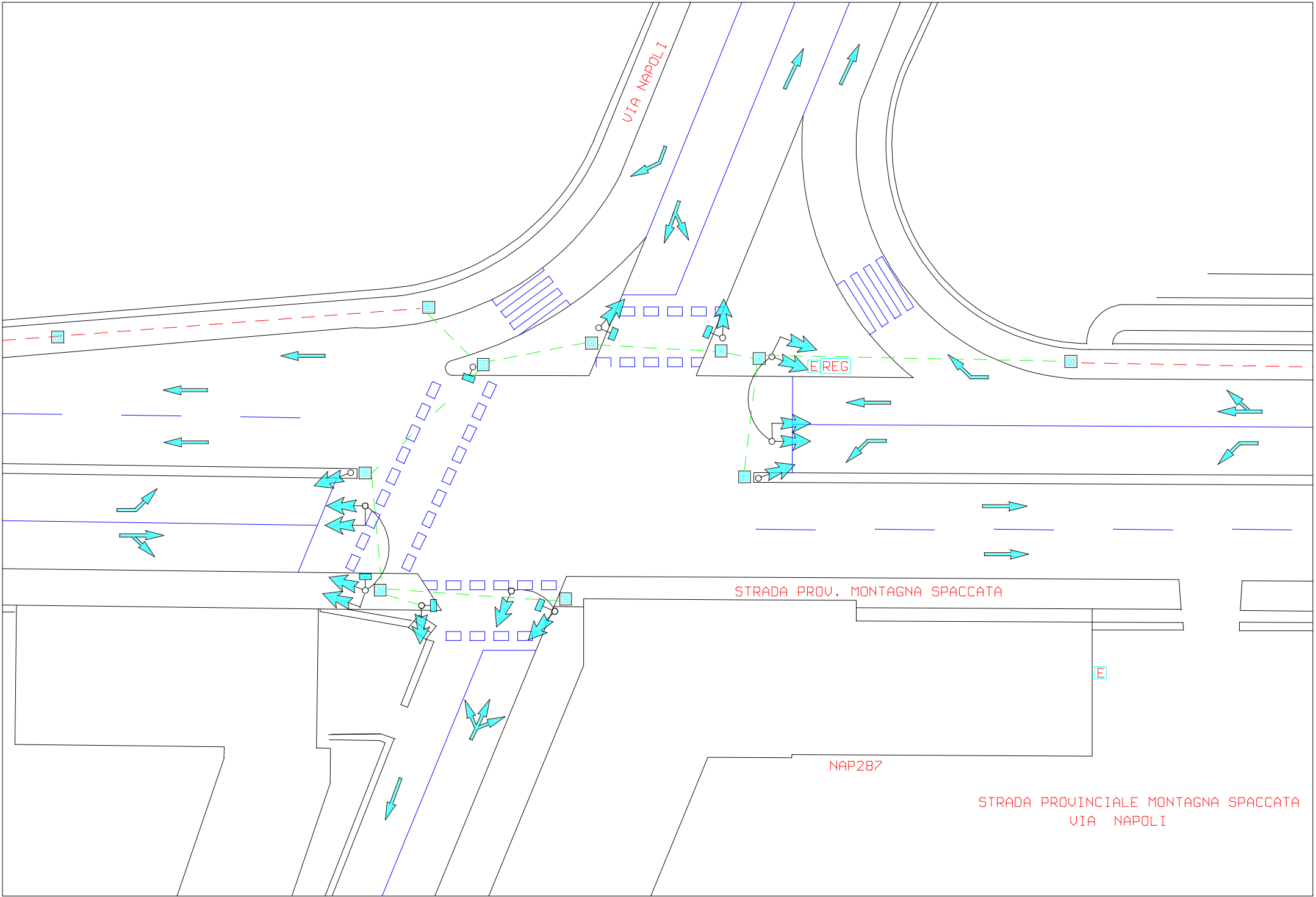




STRADA PROVINCIALE MONTAGNA SPACCATA

NAP286

STRADA PROVINCIALE MONTAGNA SPACCATA
AREA ARTIGIANALE



VIA NAPOLI

E REG

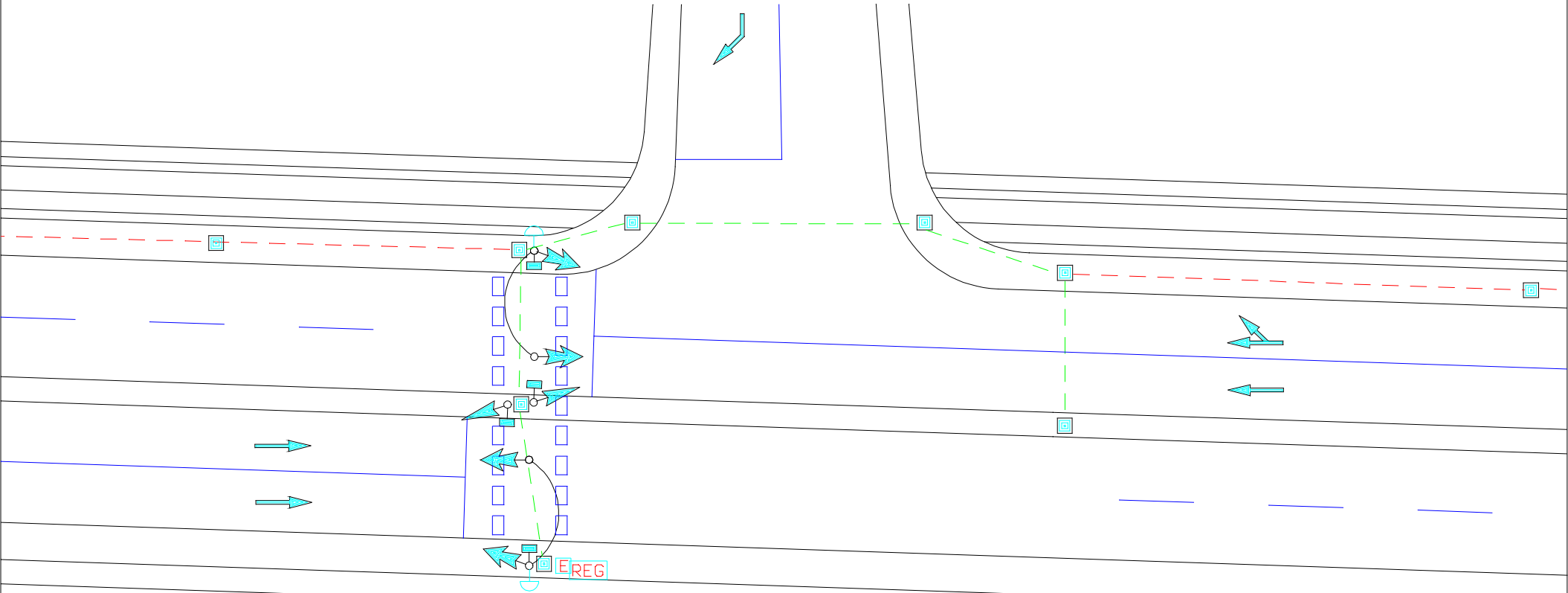
STRADA PROV. MONTAGNA SPACCATA

NAP287

STRADA PROVINCIALE MONTAGNA SPACCATA
VIA NAPOLI

E

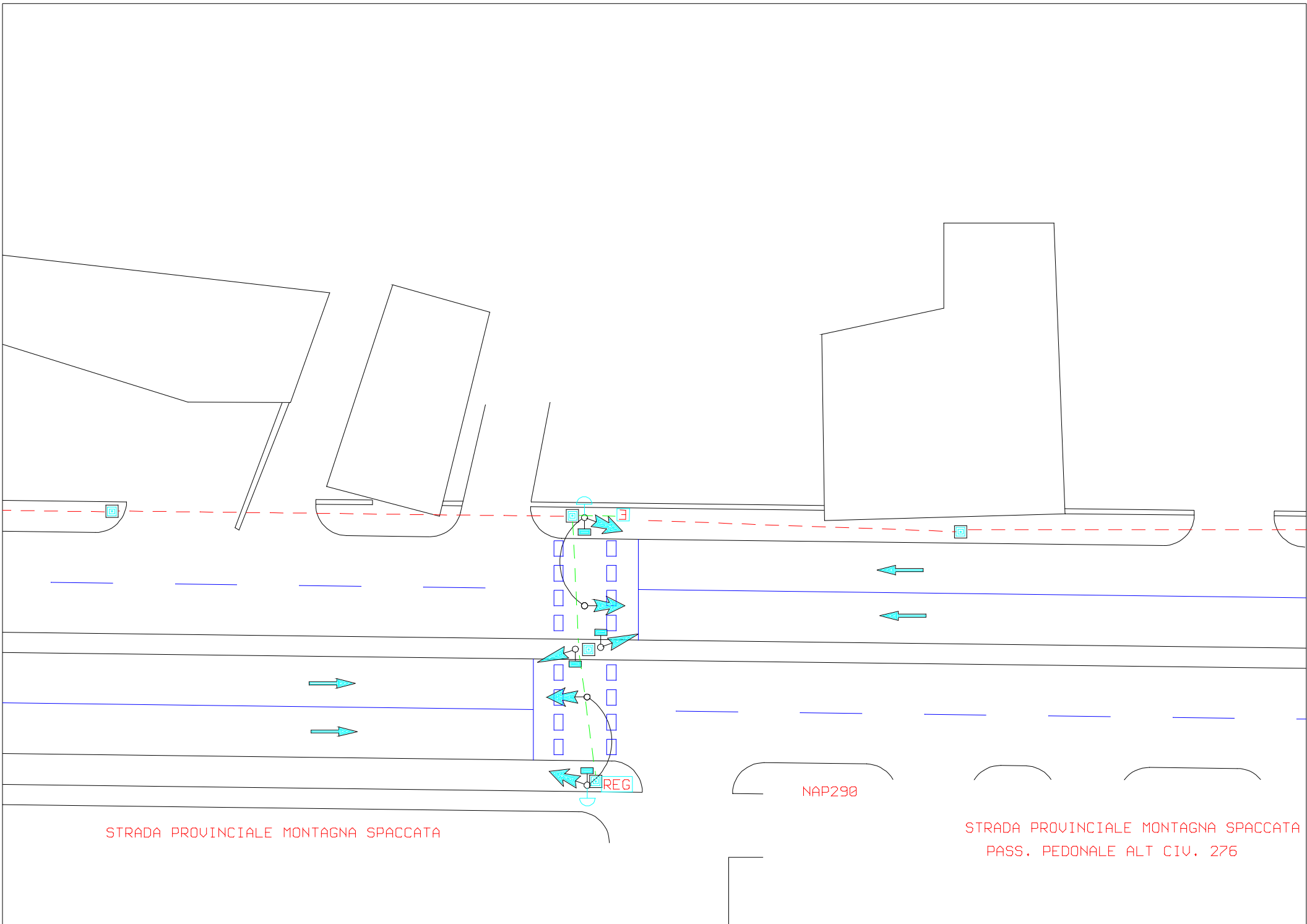
VILLAGGIO I T A L S I D E R



STRADA PROVINCIALE MONTAGNA SPACCATA

NAP289

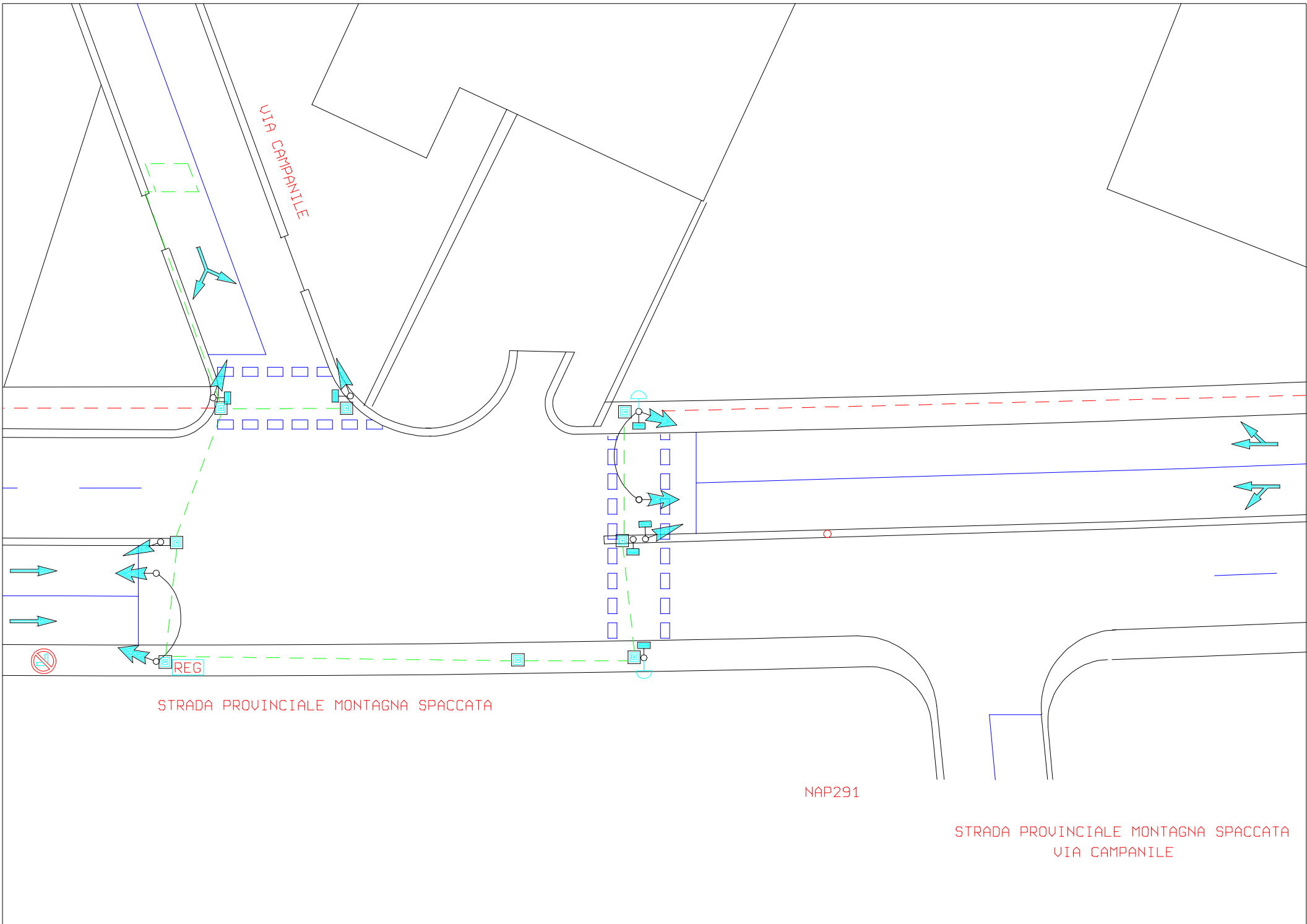
STRADA PROVINCIALE MONTAGNA SPACCATA
VILLAGGIO I T A L S I D E R



STRADA PROVINCIALE MONTAGNA SPACCATA

NAP290

STRADA PROVINCIALE MONTAGNA SPACCATA
PASS. PEDONALE ALT CIV. 276



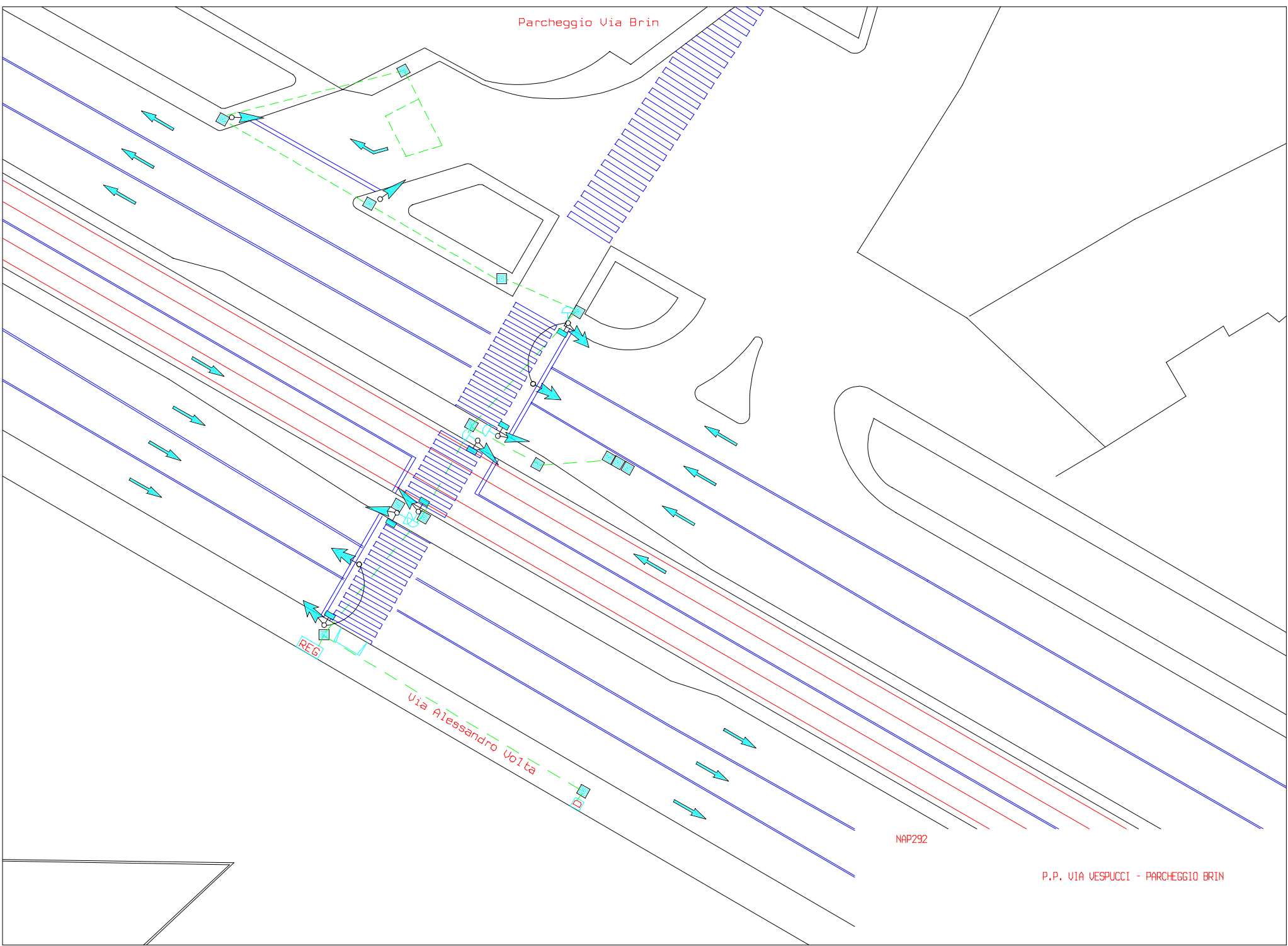
Parceggio Via Brin

REG

Via Alessandro Volta

NAP292

P.P. VIA VESPUCCI - PARCHEGGIO BRIN



Ospedale Loreto Mare

Via S. Maria delle Grazie
e Loreto

VIA VESPUCCI

esistenti

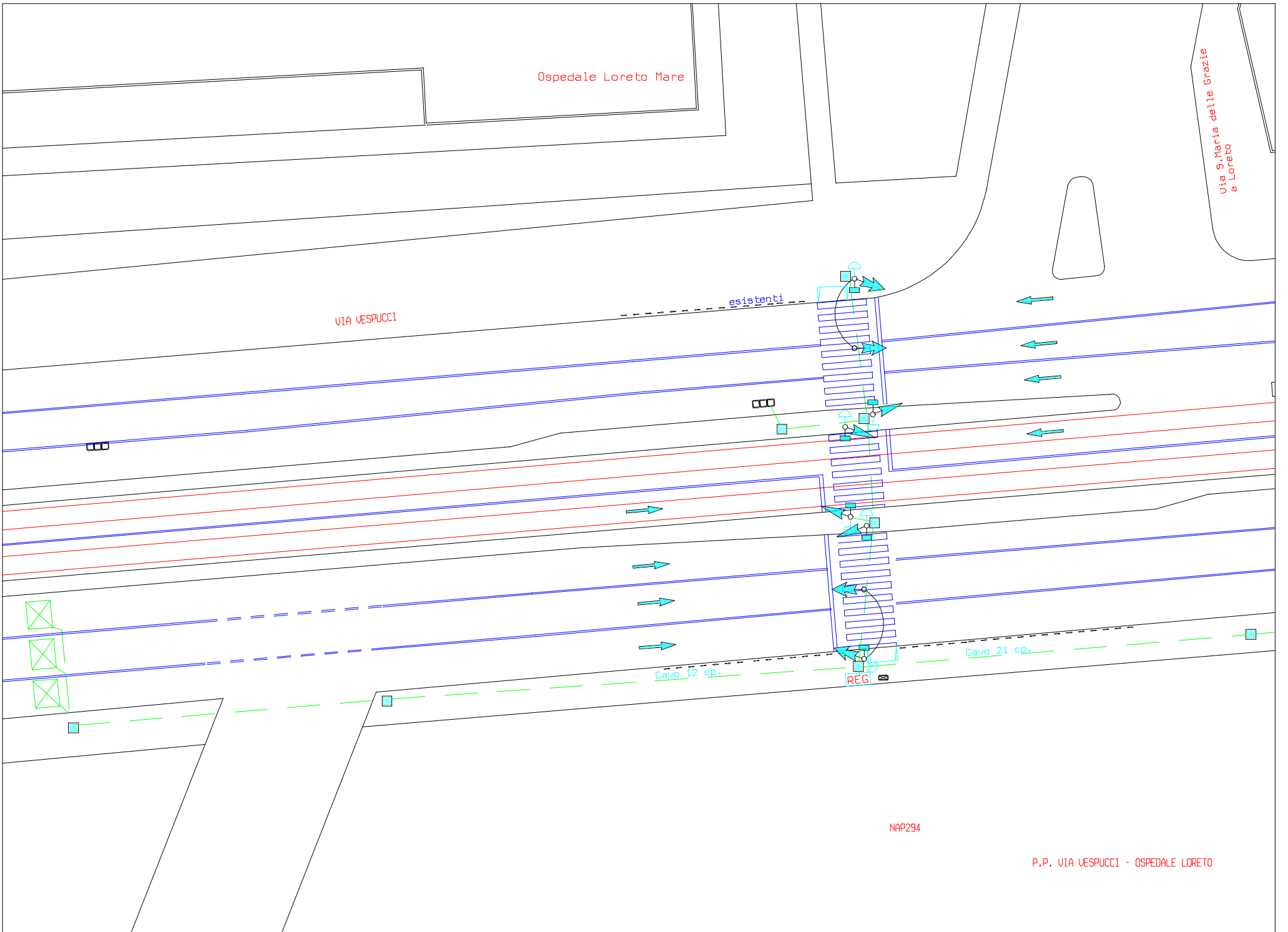
Cavo 21 cp.

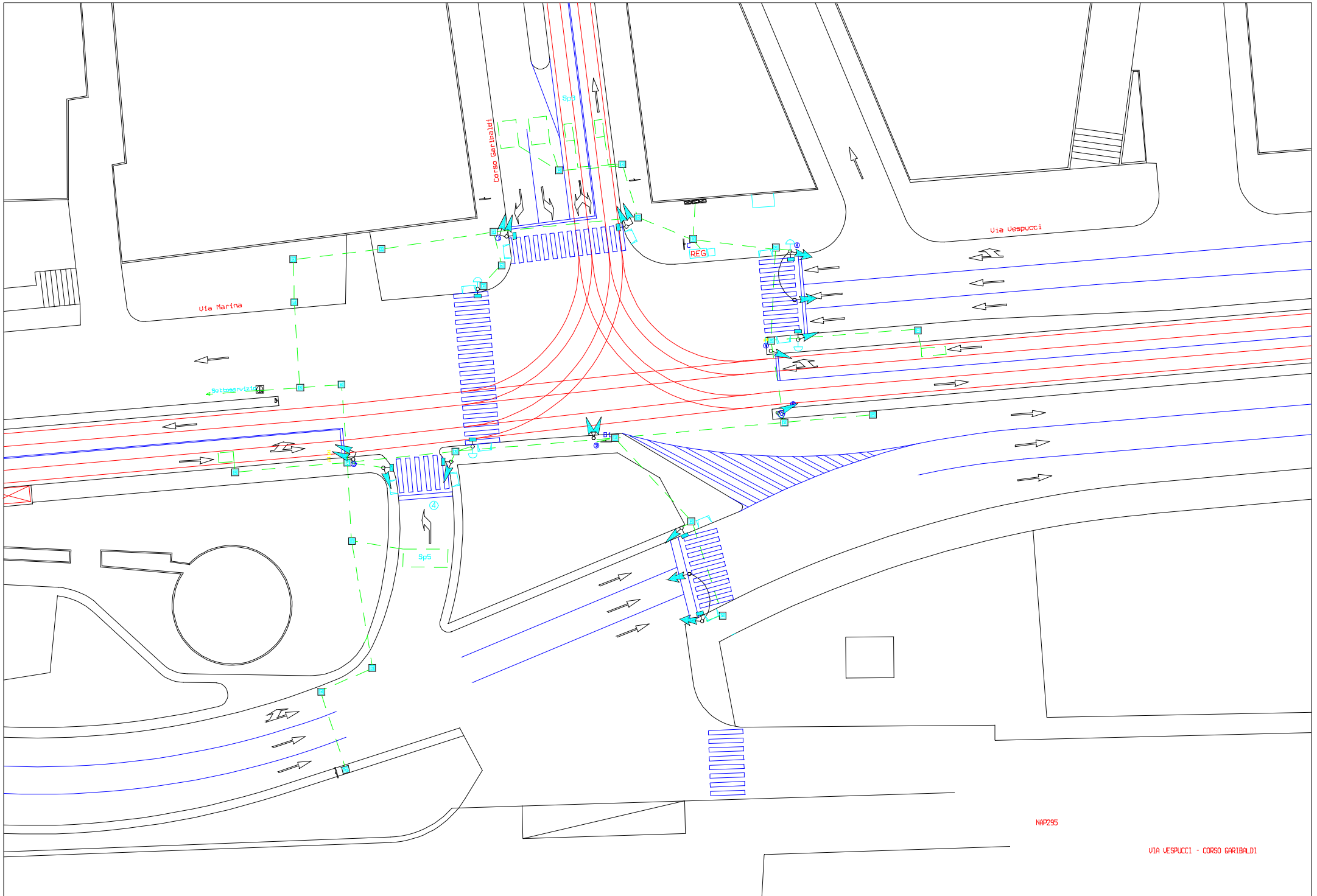
Cavo 12 cp.

REG

NAP294

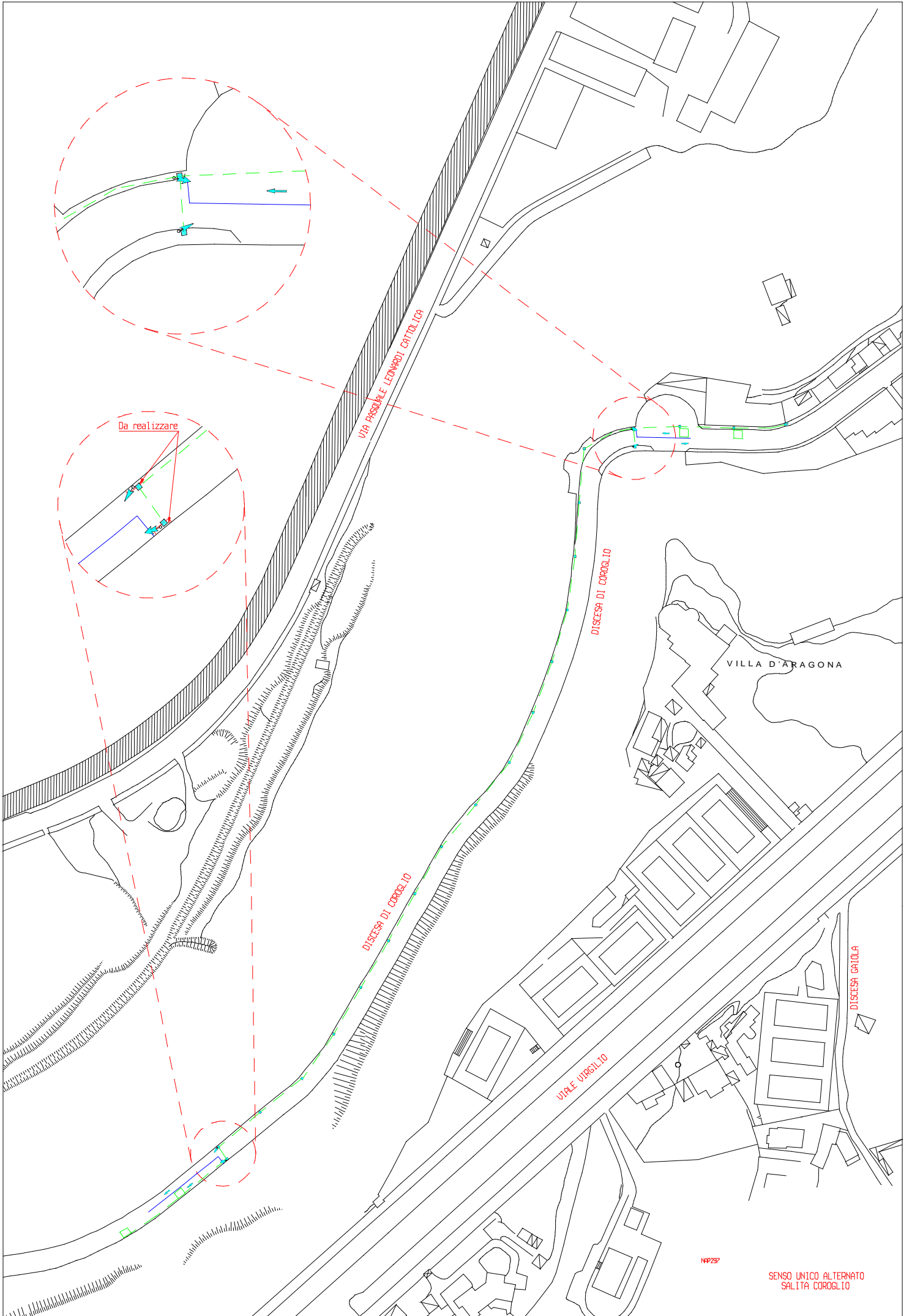
P.P. VIA VESPUCCI - OSPEDALE LORETO





NAP295

VIA VESPUCCI - CORSO GARIBOLDI



Da realizzare

VIA PASQUALE LEONARDI CATTOLICA

DISCESA DI COROGLIO

VILLA D'ARAGONA

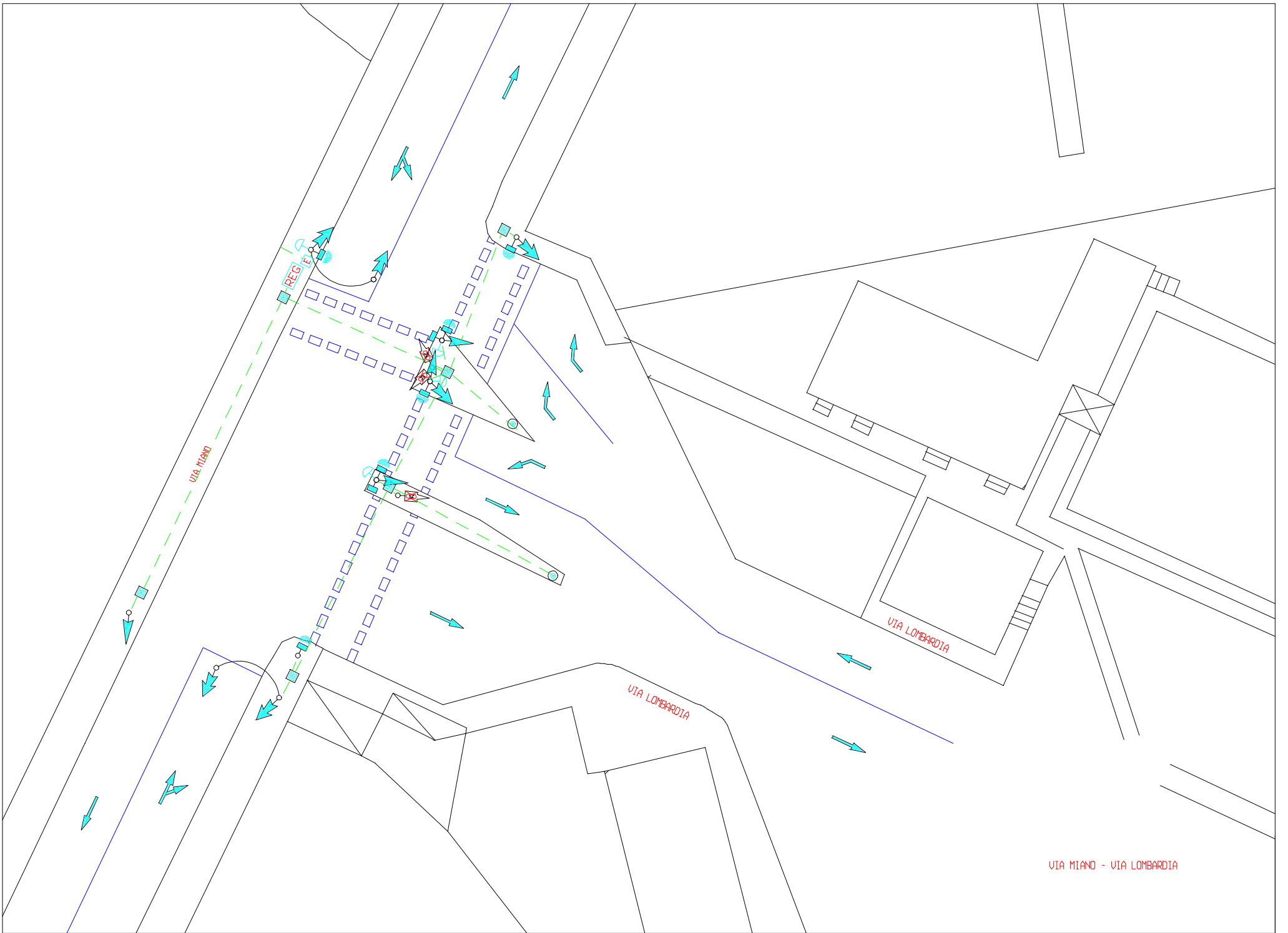
DISCESA DI COROGLIO

VIALE VIRELLIO

DISCESA GATOLA

149297

SENSO UNICO ALTERNATO
SALITA COROGLIO



VIA ROMA LERSO SCAPPATA

LIMITONE DI ARZANO

PIG

MODULO APPLICATO SU SEGNALI LUMINOSI

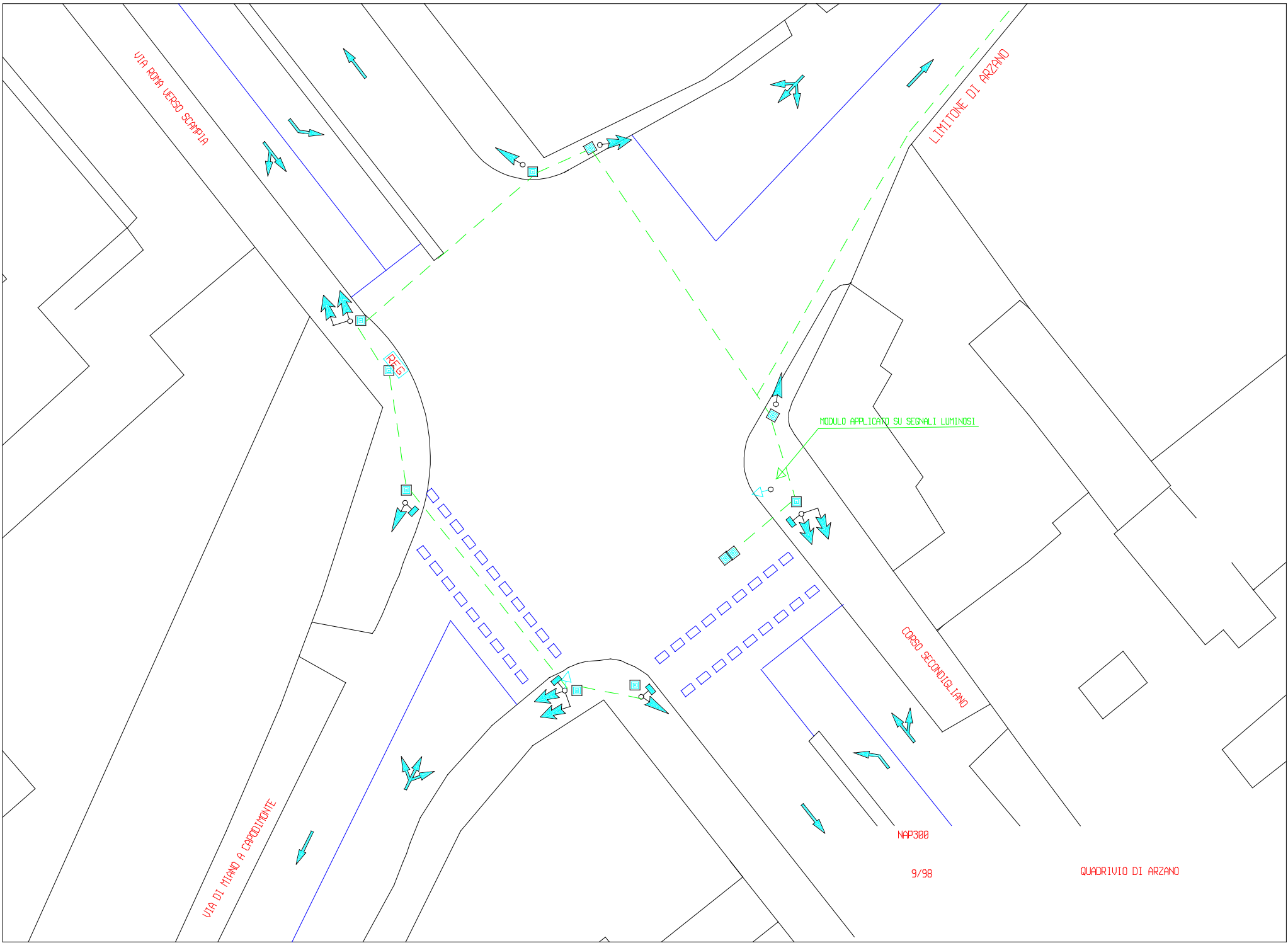
CORSO SECONDARIO

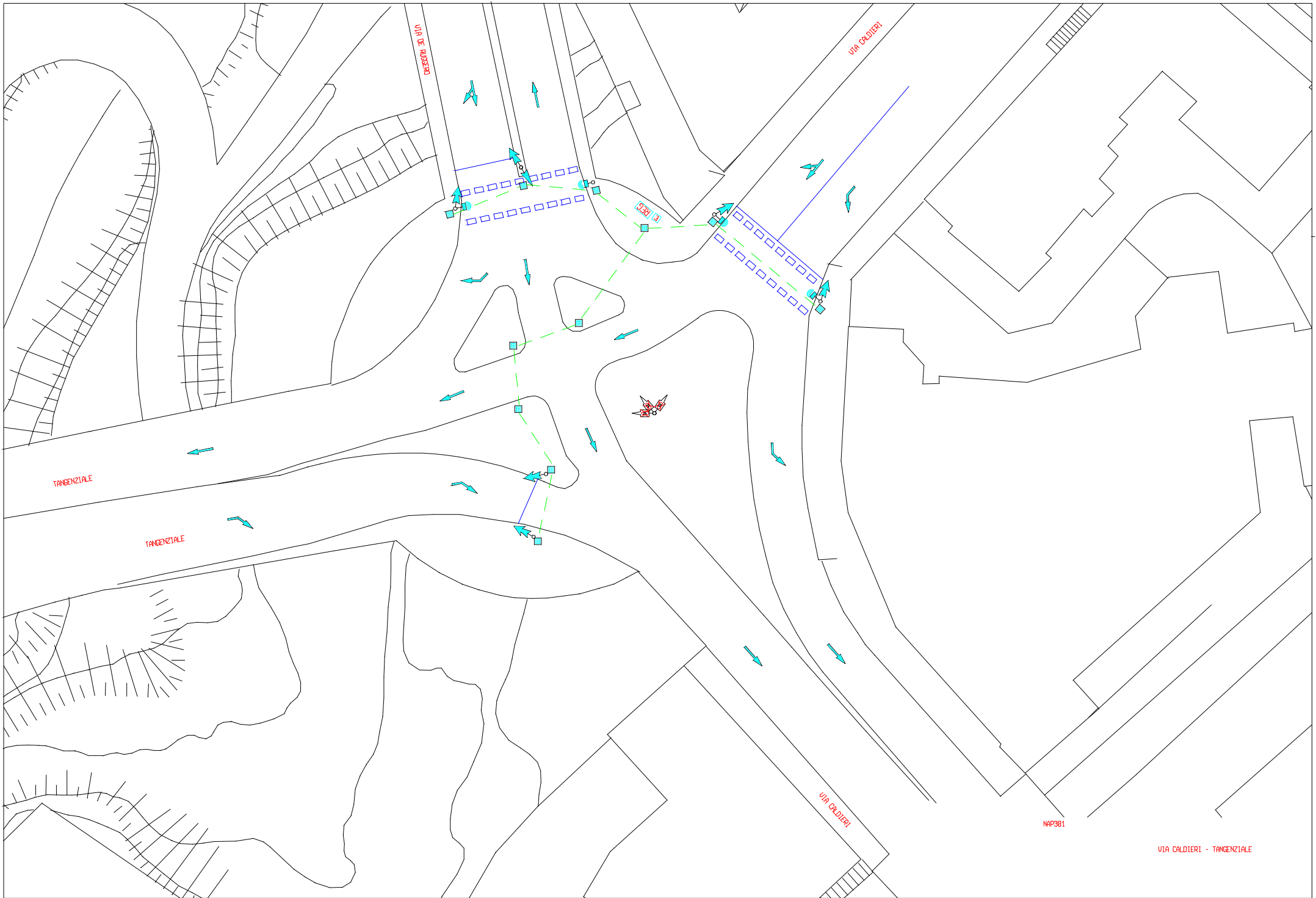
VIA DI MIANO A CARROTONTE

NAP300

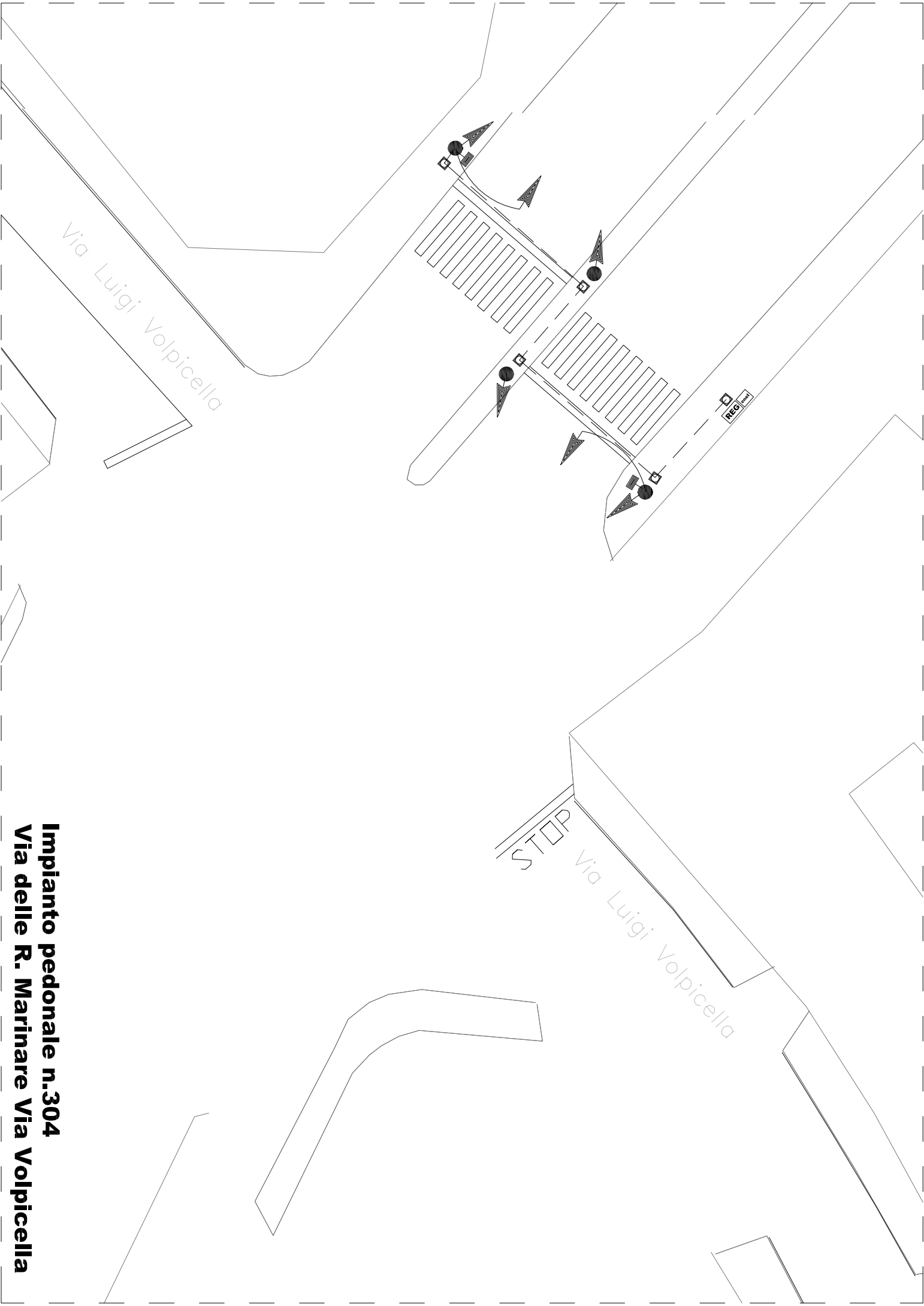
9/98

QUADRIVIO DI ARZANO

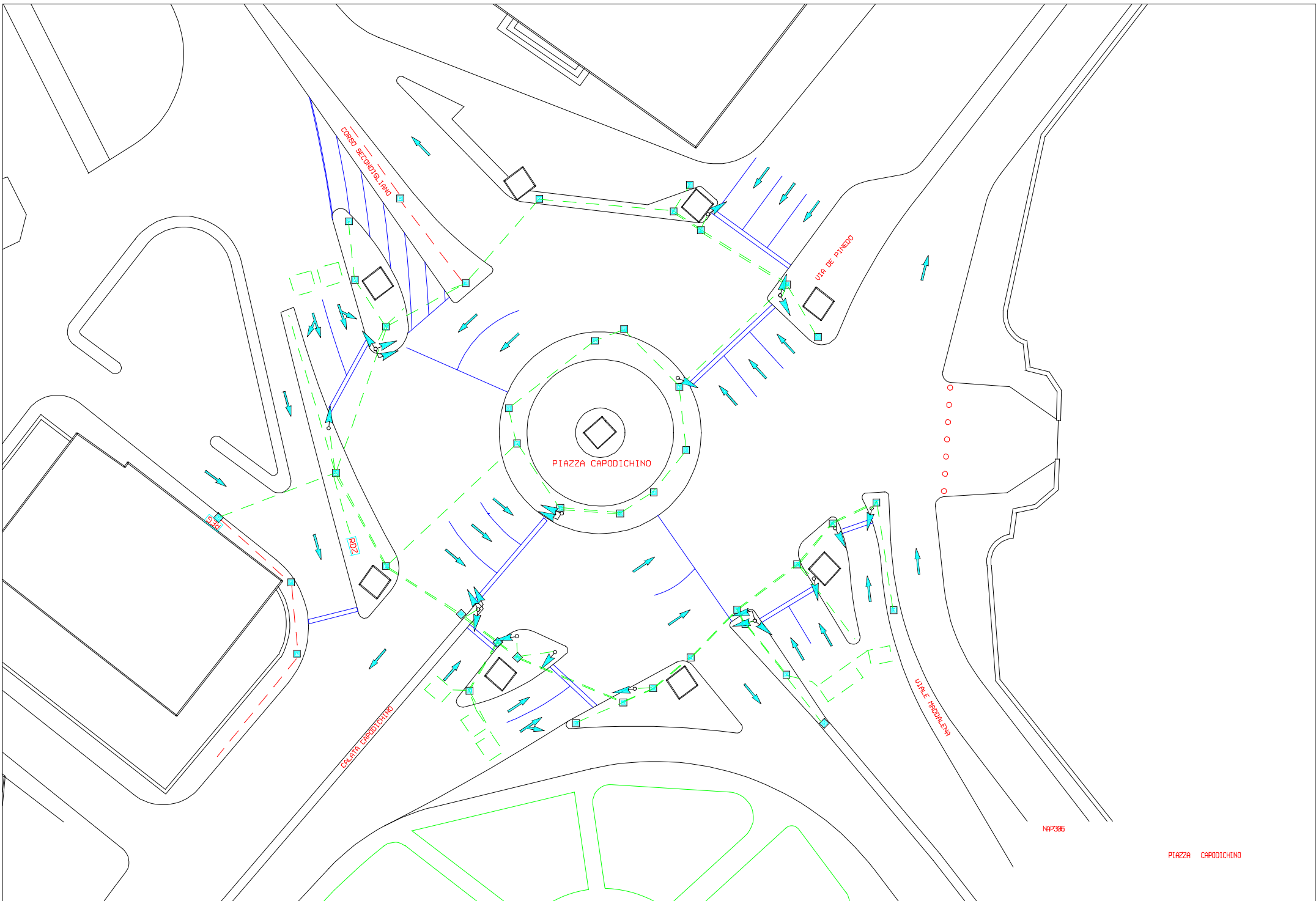




VIA CALDIERI - TANGENZIALE

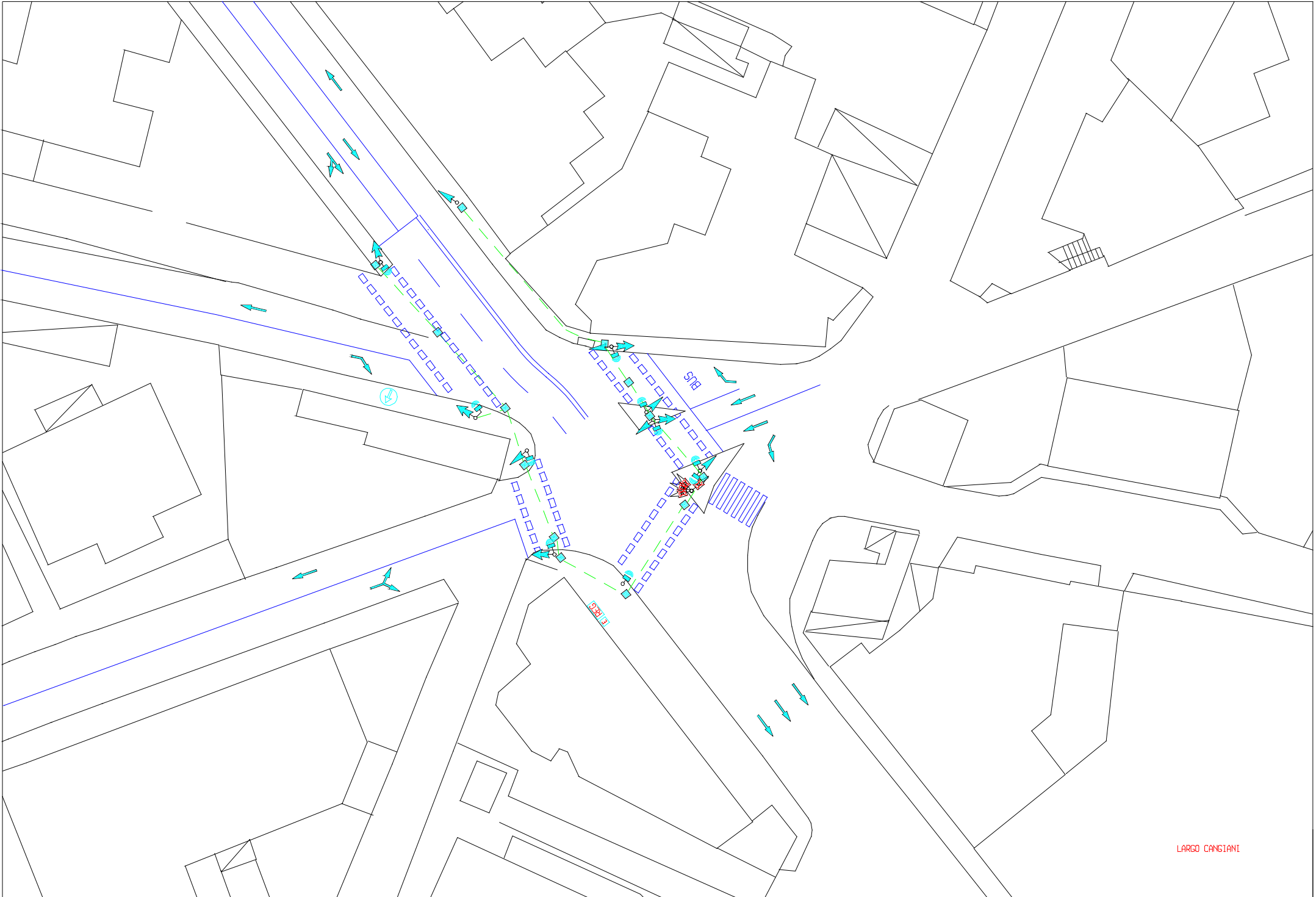


Impianto pedonale n.304
Via delle R. Marinare Via Volpicella

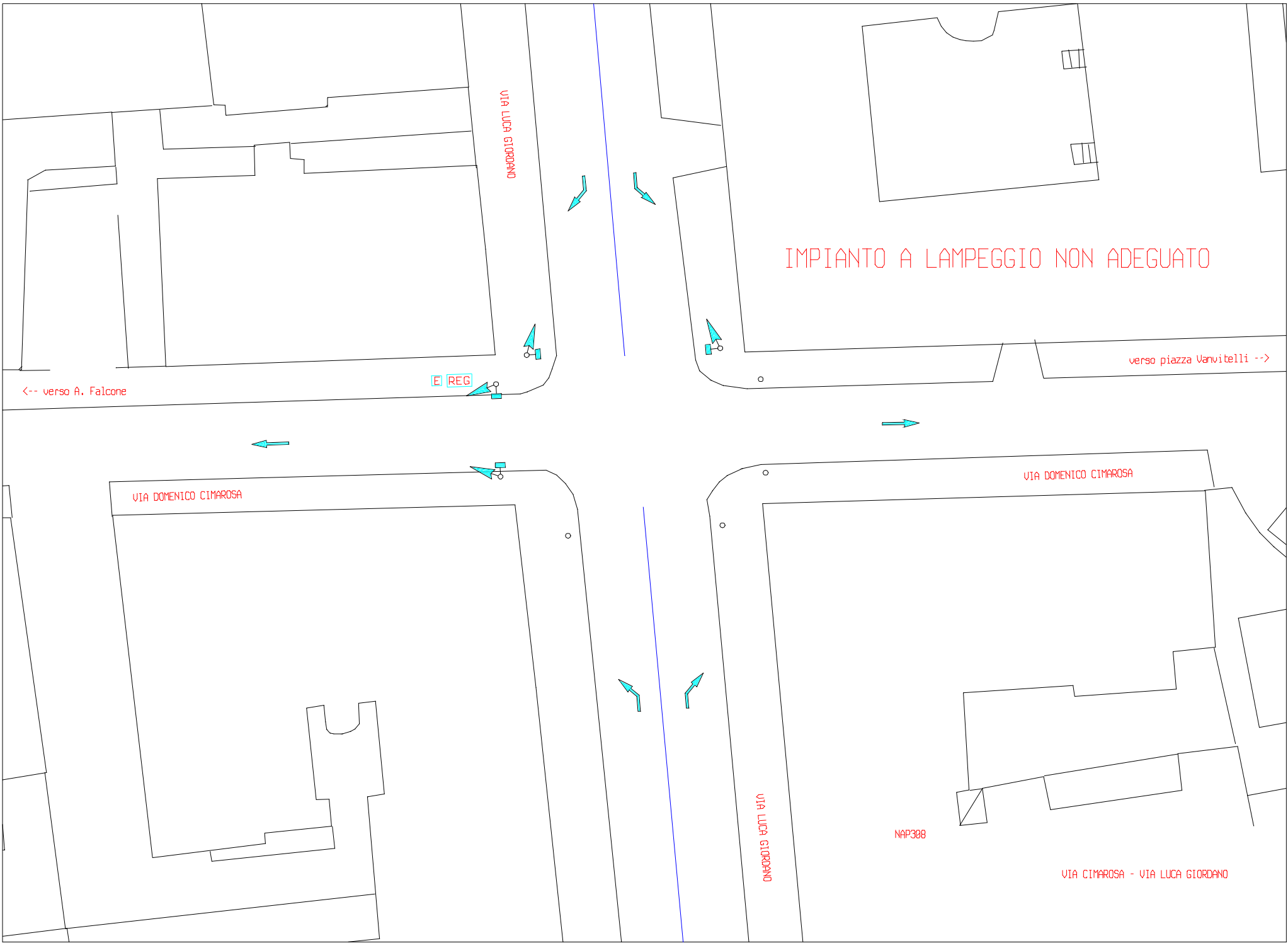


NAP306

PIAZZA CAPODICHINO



LARGO CANGIARI



VIA LUCA GIORDANO

IMPIANTO A LAMPEGGIO NON ADEGUATO

<-- verso A. Falcone

REG

verso piazza Vanvitelli -->

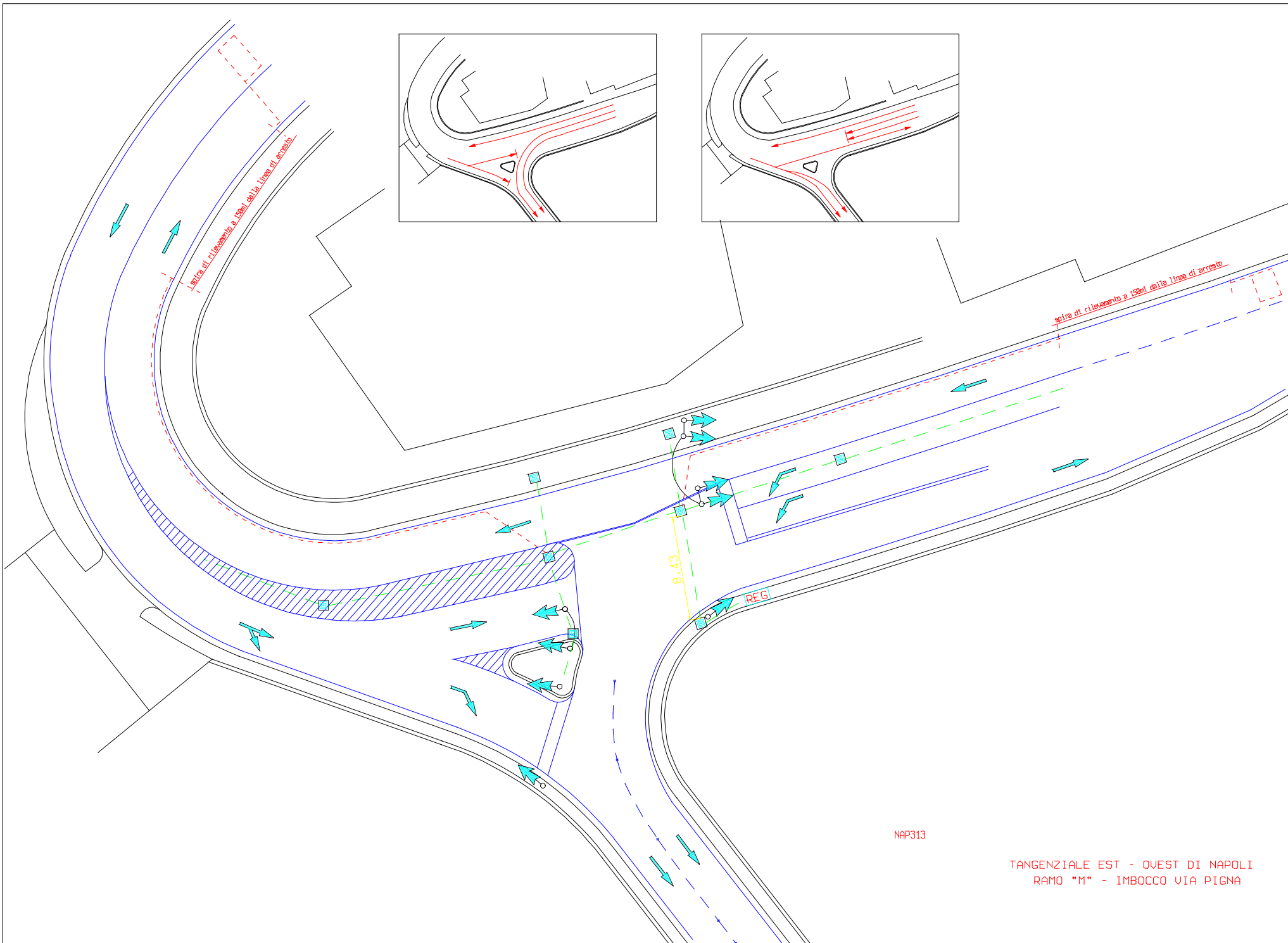
VIA DOMENICO CIMAROSA

VIA DOMENICO CIMAROSA

VIA LUCA GIORDANO

NAP308

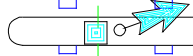
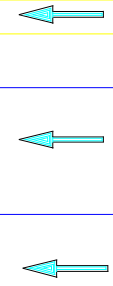
VIA CIMAROSA - VIA LUCA GIORDANO



NAP313

TANGENZIALE EST - OVEST DI NAPOLI
RAMO "M" - IMBOCCO VIA PIGNA

METROPOLITANA
STAZIONE GIACOMO LEOPARDI



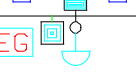
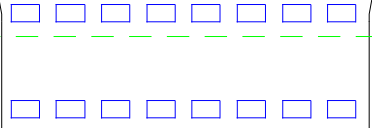
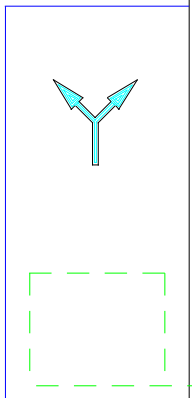
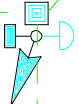
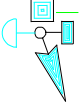
REG

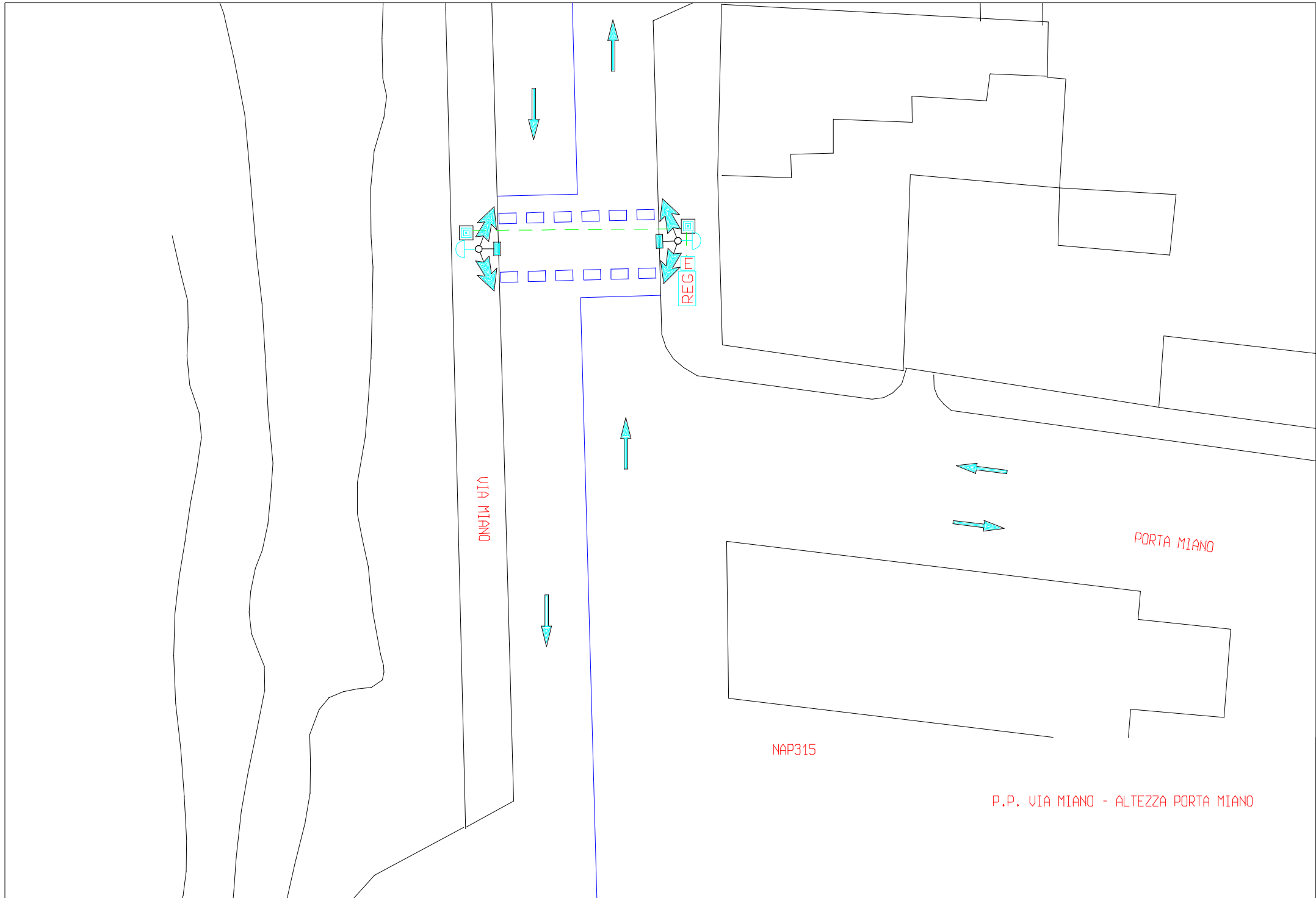
VIA GIULIO CESARE

VIA ATTILIO REGOLO

NAP314

VIA GIULIO CESARE - VIA ATTILIO REGOLO





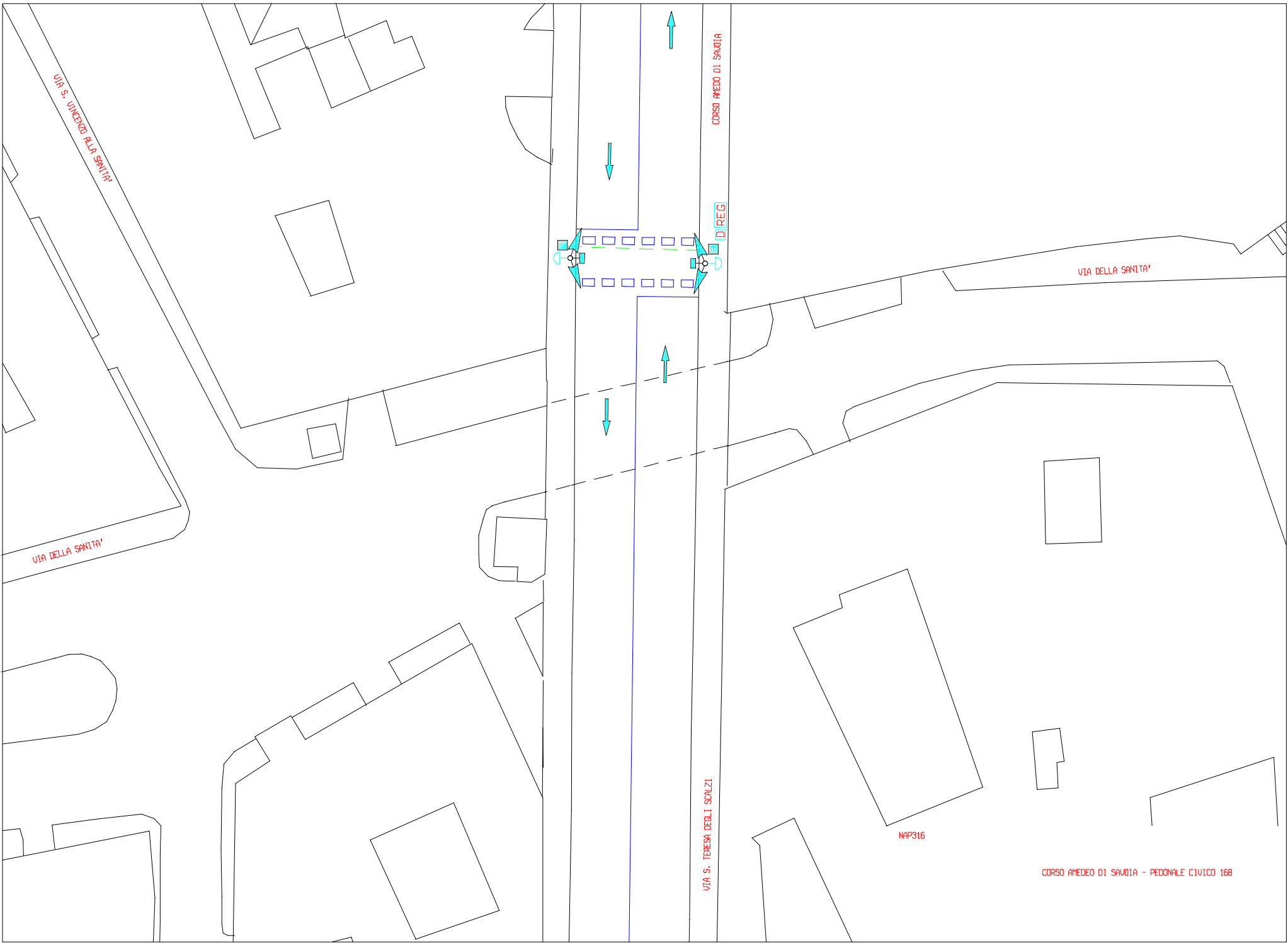
VIA MIANO

PORTA MIANO

NAP315

P.P. VIA MIANO - ALTEZZA PORTA MIANO

REG



VIA S. UNIBENED. R.L.A. SANITA'

VIA DELLA SANITA'

VIA S. TERESA DEGLI SCALZI

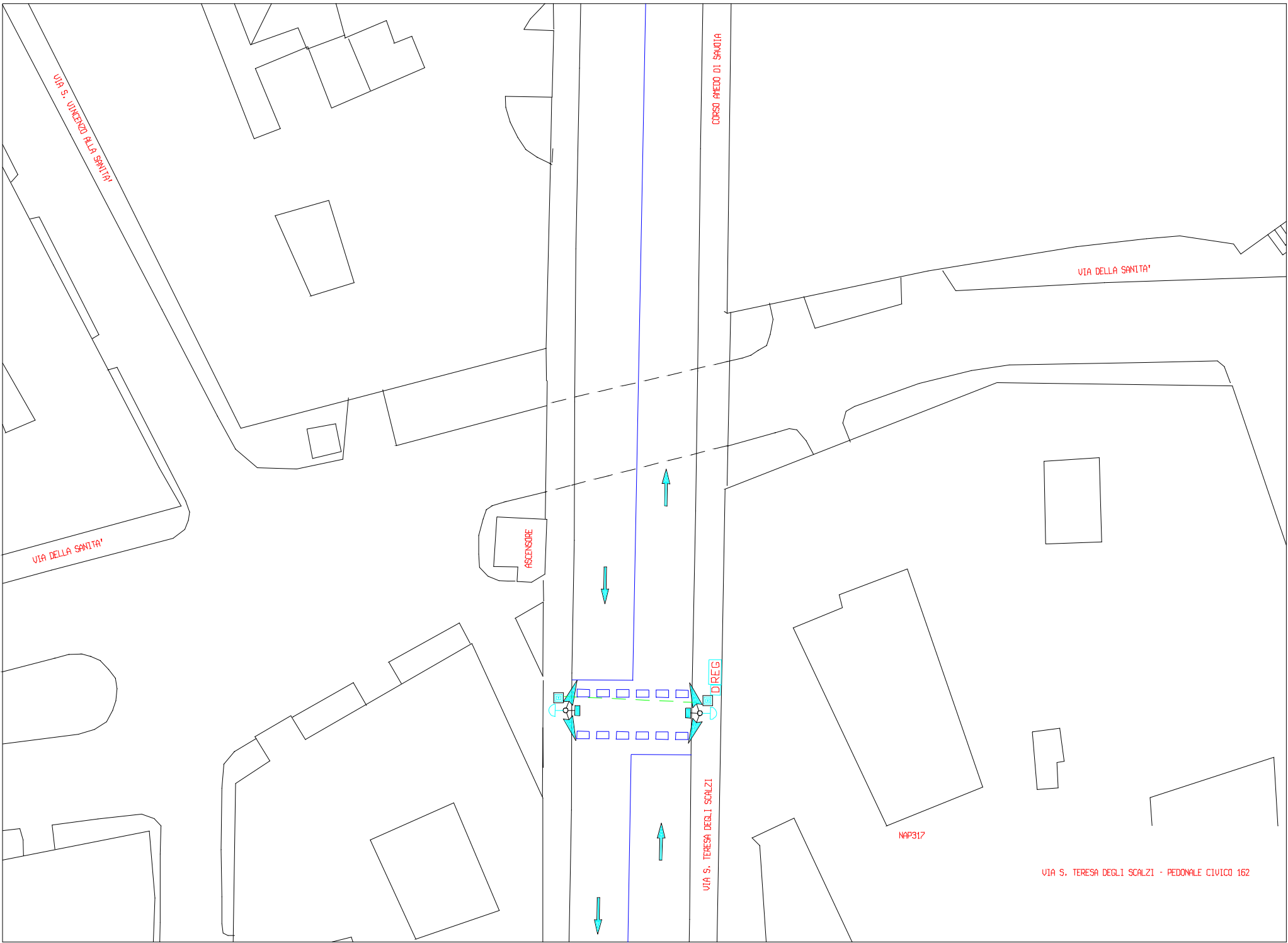
CORSO AMEDEO DI SAVOIA

DI REGI

VIA DELLA SANITA'

NAP316

CORSO AMEDEO DI SAVOIA - PEDONALE CIVICO 168



VIA S. UNIBERTO R.L. S. ANITA'

VIA DELLA SANITA'

ASCENSORE

CORSO AMEDO DI SANCTIA

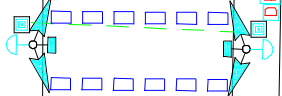
VIA DELLA SANITA'

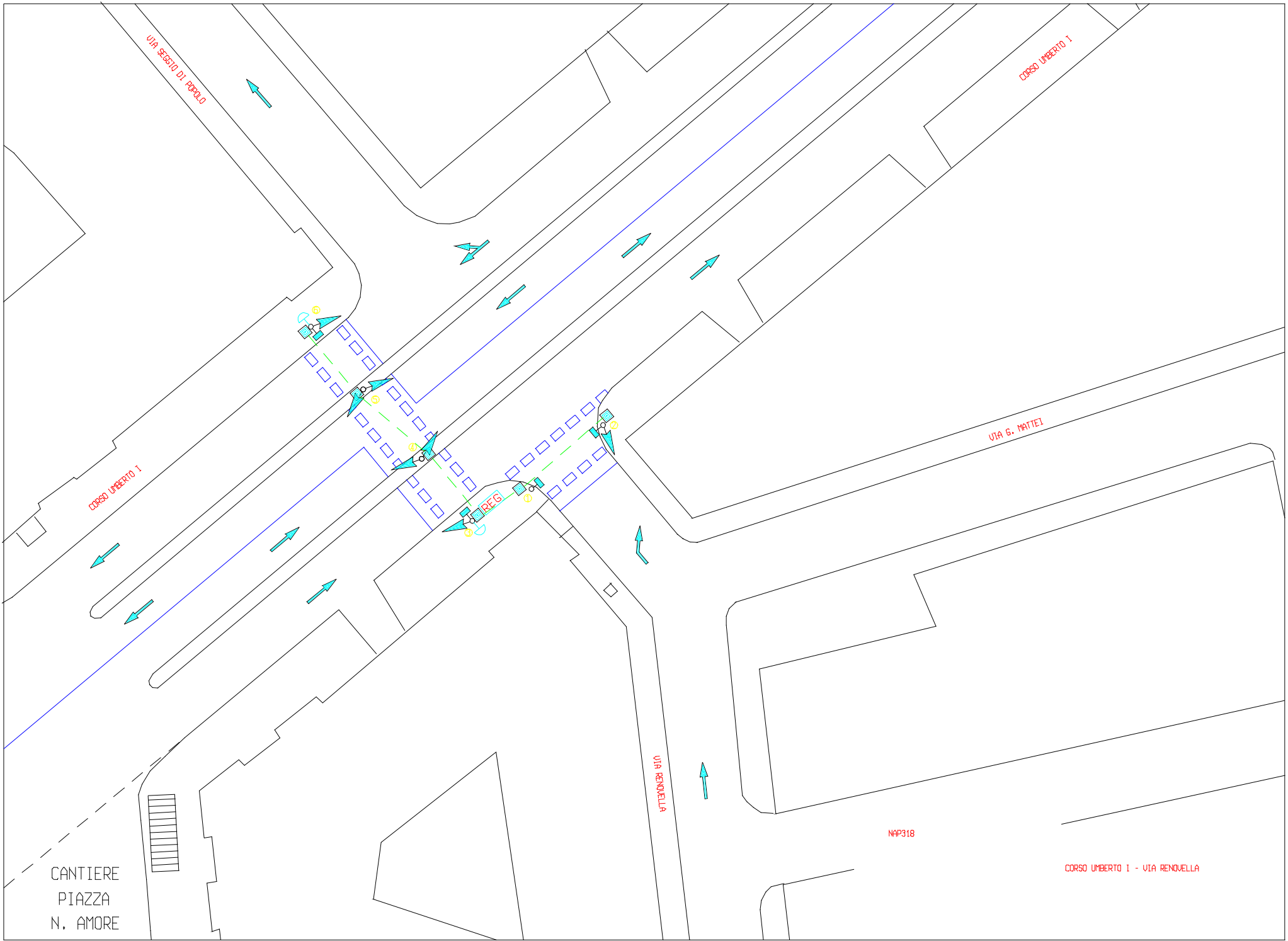
VIA S. TERESA DEGLI SCALZI

NAP317

VIA S. TERESA DEGLI SCALZI - PEDONALE CIVICO 162

DREG





CANTIERE
PIAZZA
N. AMORE

VIA ELETTO STARACE

VIA TOSTI

PEG

CORSO UMBERTO I

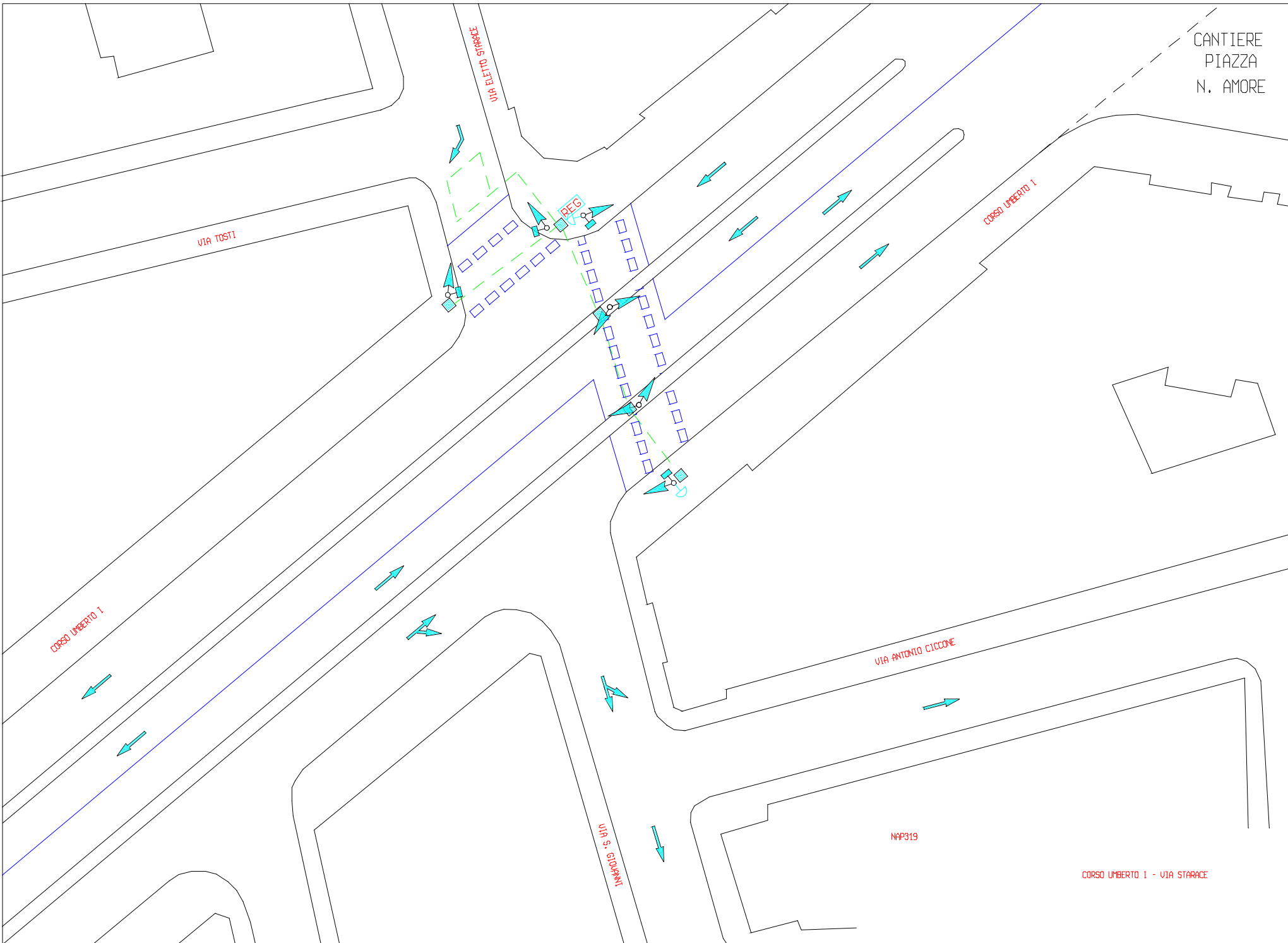
CORSO UMBERTO I

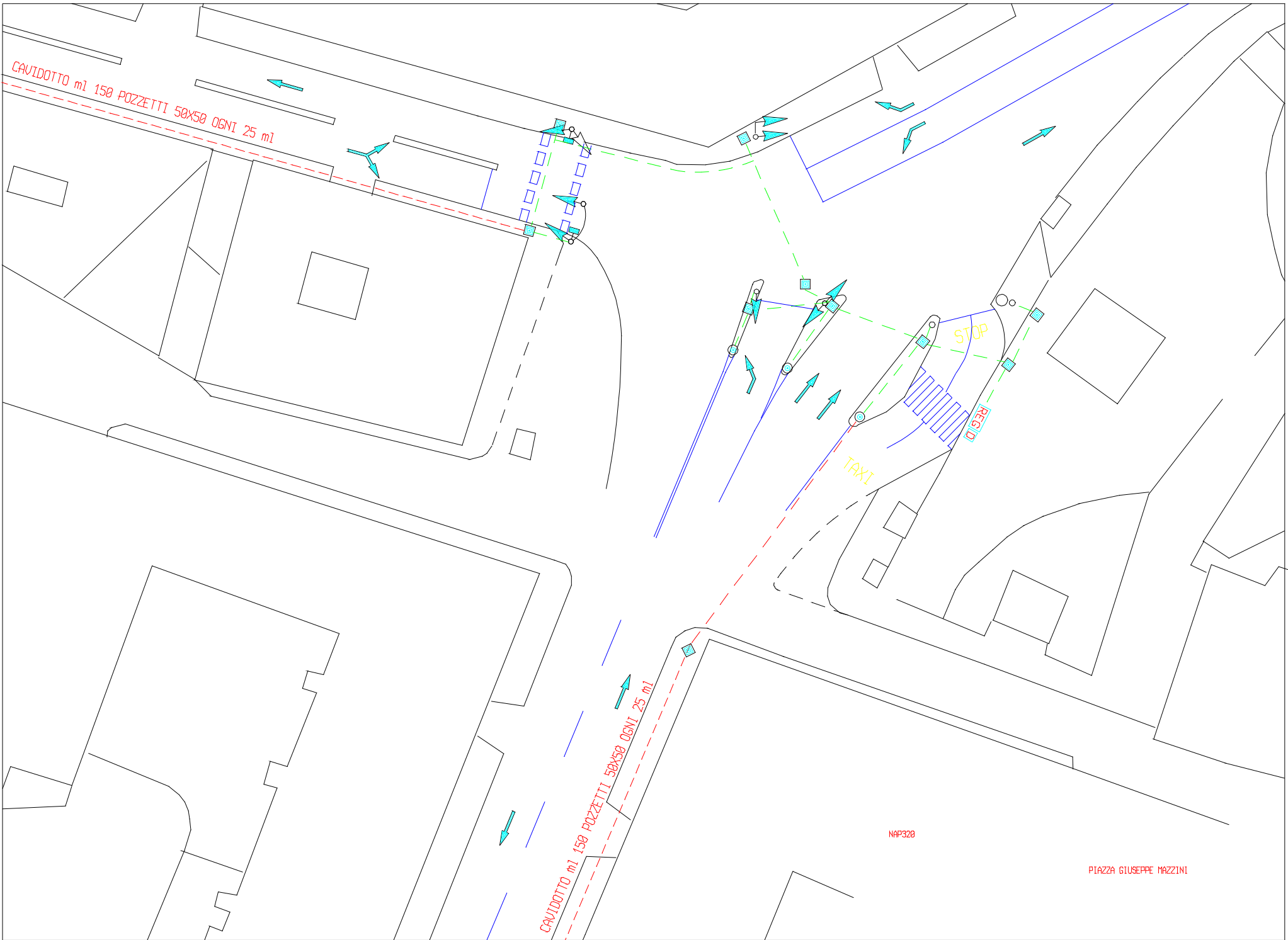
VIA ANTONIO CICCONE

VIA S. GIORDANO

NAP319

CORSO UMBERTO I - VIA STARACE





CAVIDOTTO m1 150 POZZETTI 50x50 OGNI 25 m1

STOP

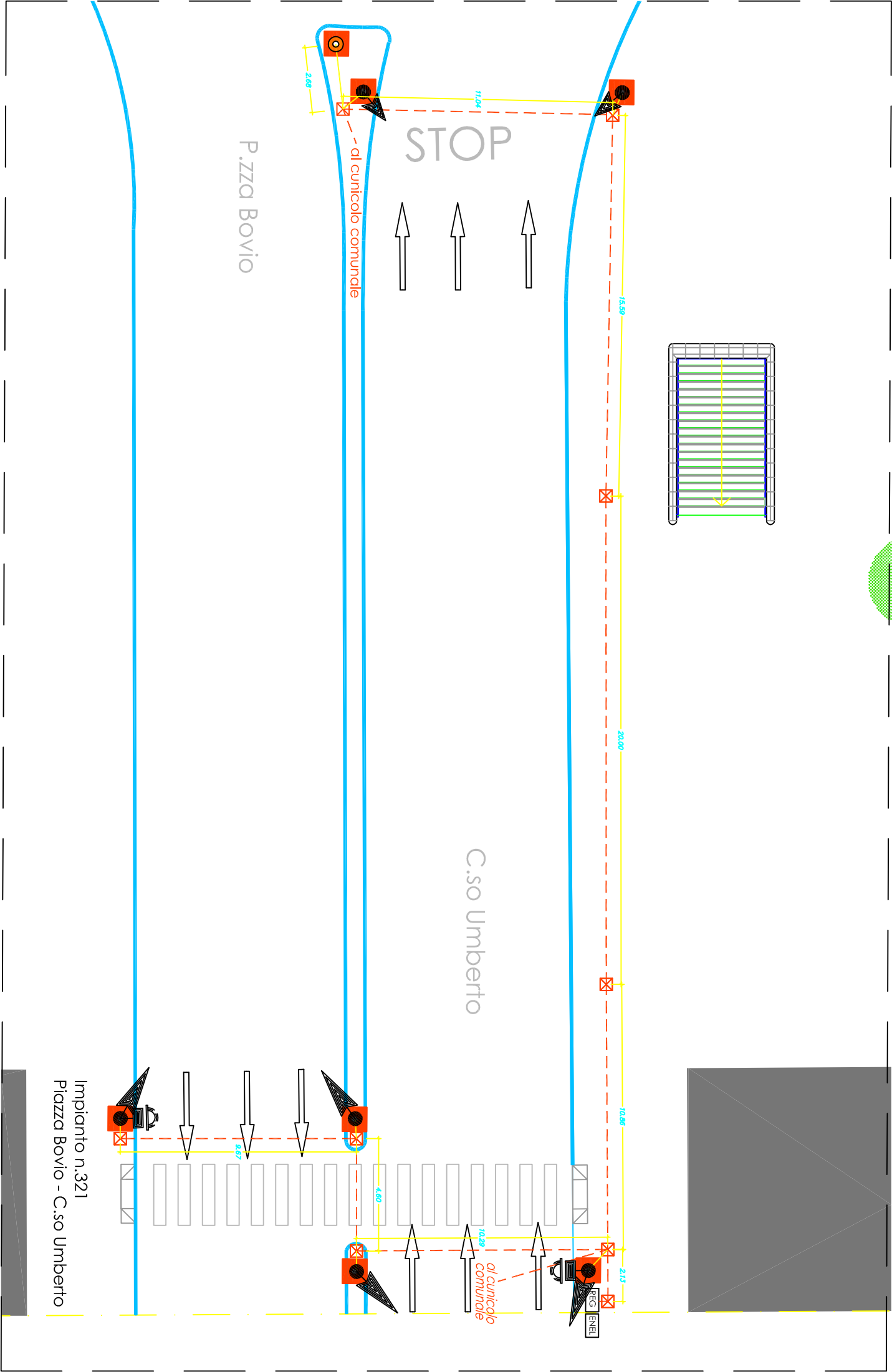
REGID

TAXI

CAVIDOTTO m1 150 POZZETTI 50x50 OGNI 25 m1

NAP328

PIAZZA GIUSEPPE MAZZINI



P.zza Bovio

STOP

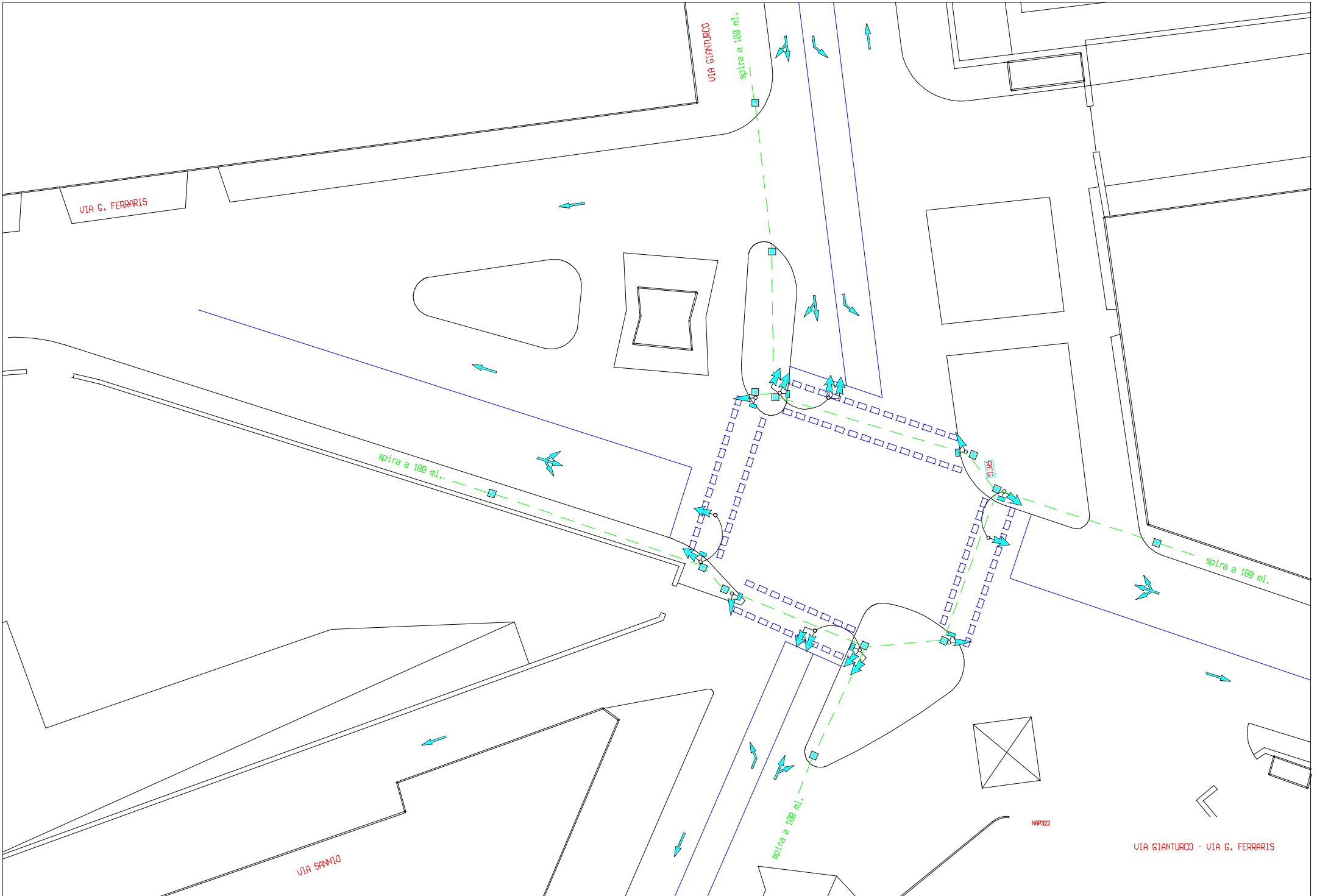
di cunicolo comunale

C.so Umberto

Impianto n.321
Piazza Bovio - C.so Umberto

REG ENEL

di cunicolo comunale



VIA G. FERRARIS

VIA GIANTURCO
spira a 100 ml.

spira a 100 ml.

spira a 100 ml.

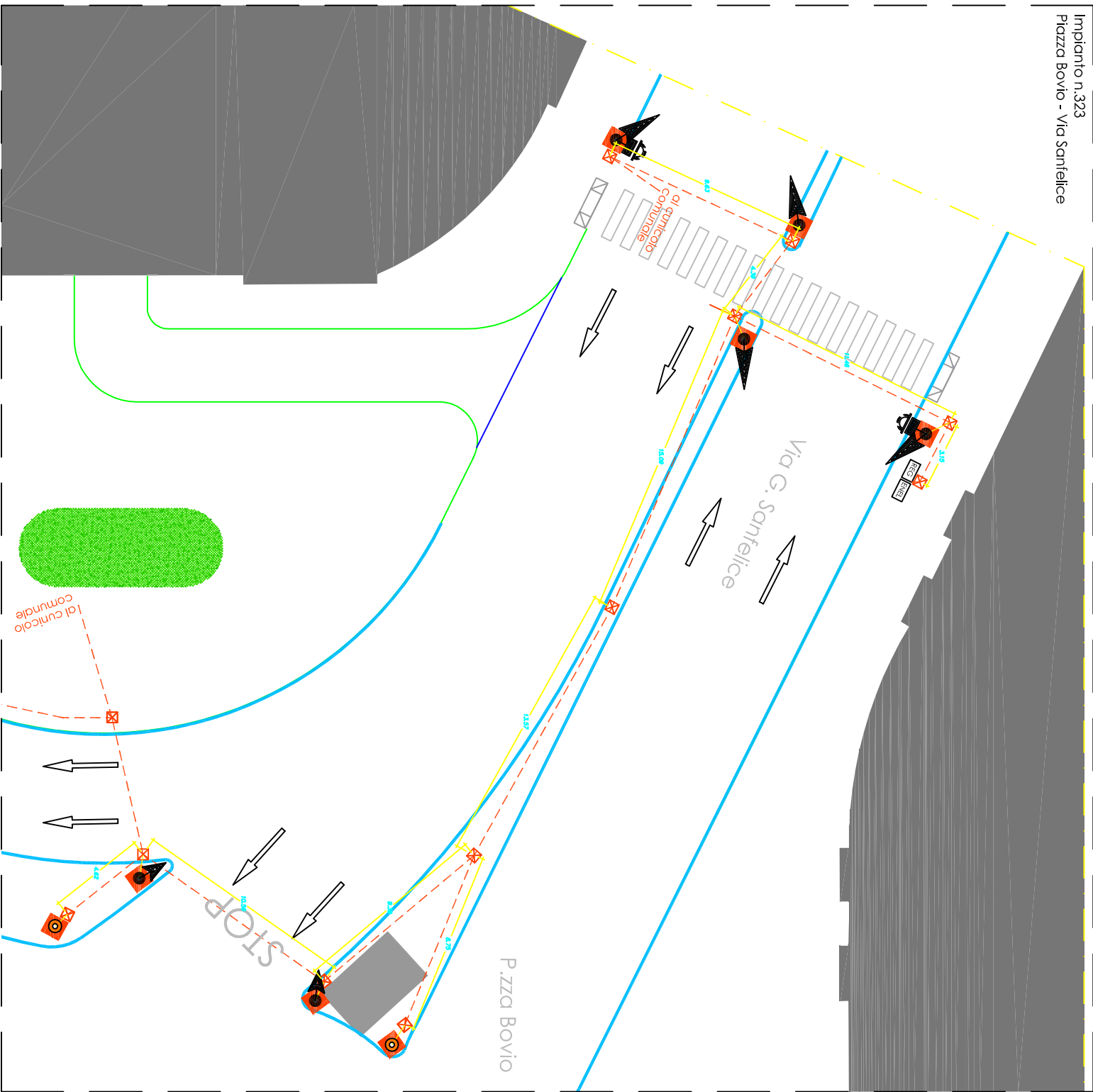
spira a 100 ml.

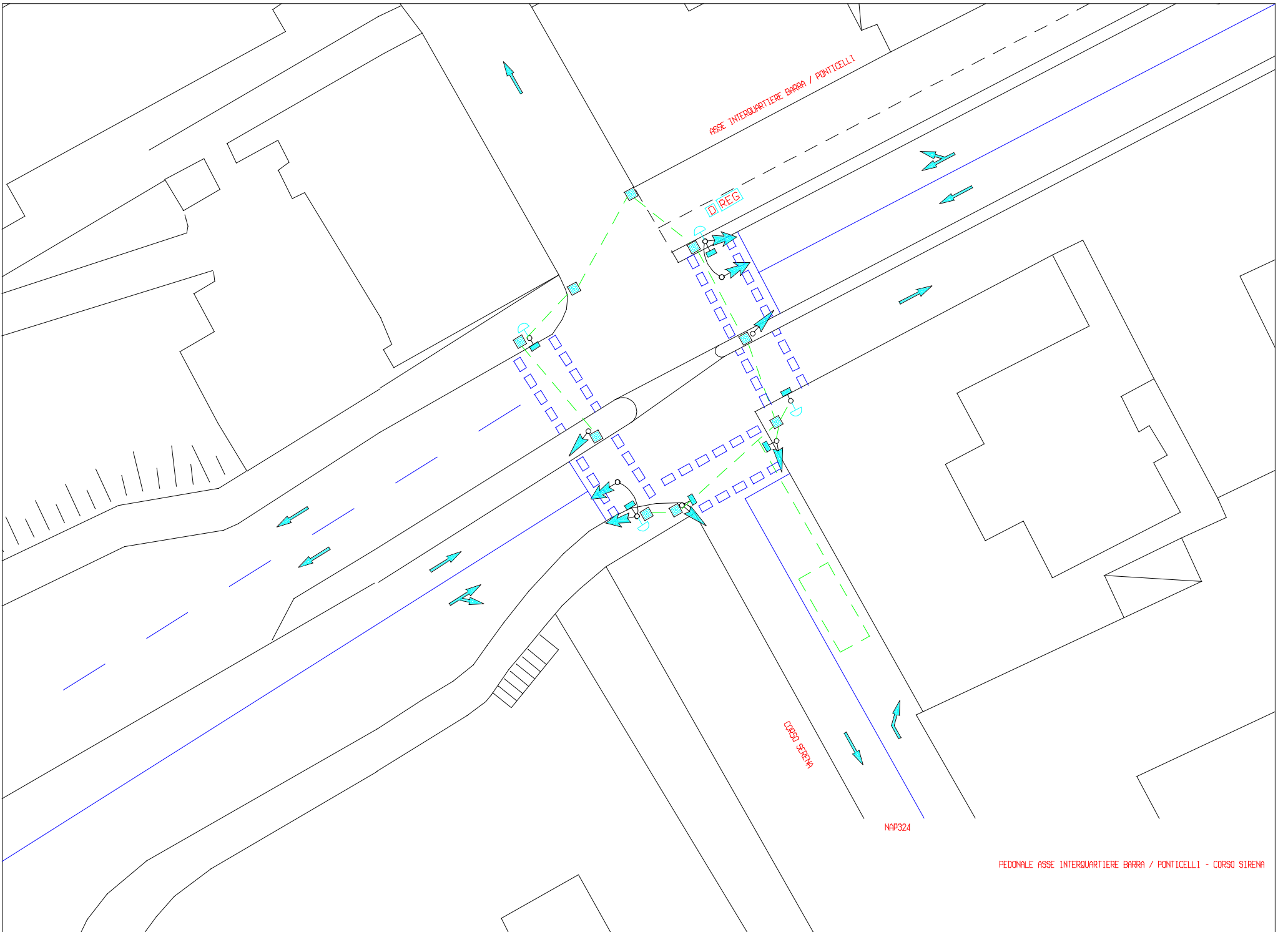
STOP

NRP22

VIA SANVITO

VIA GIANTURCO - VIA G. FERRARIS





PEDONALE ASSE INTERQUARTIERE BARRA / PONTICELLI - CORSO SIRENA

CIMITERO

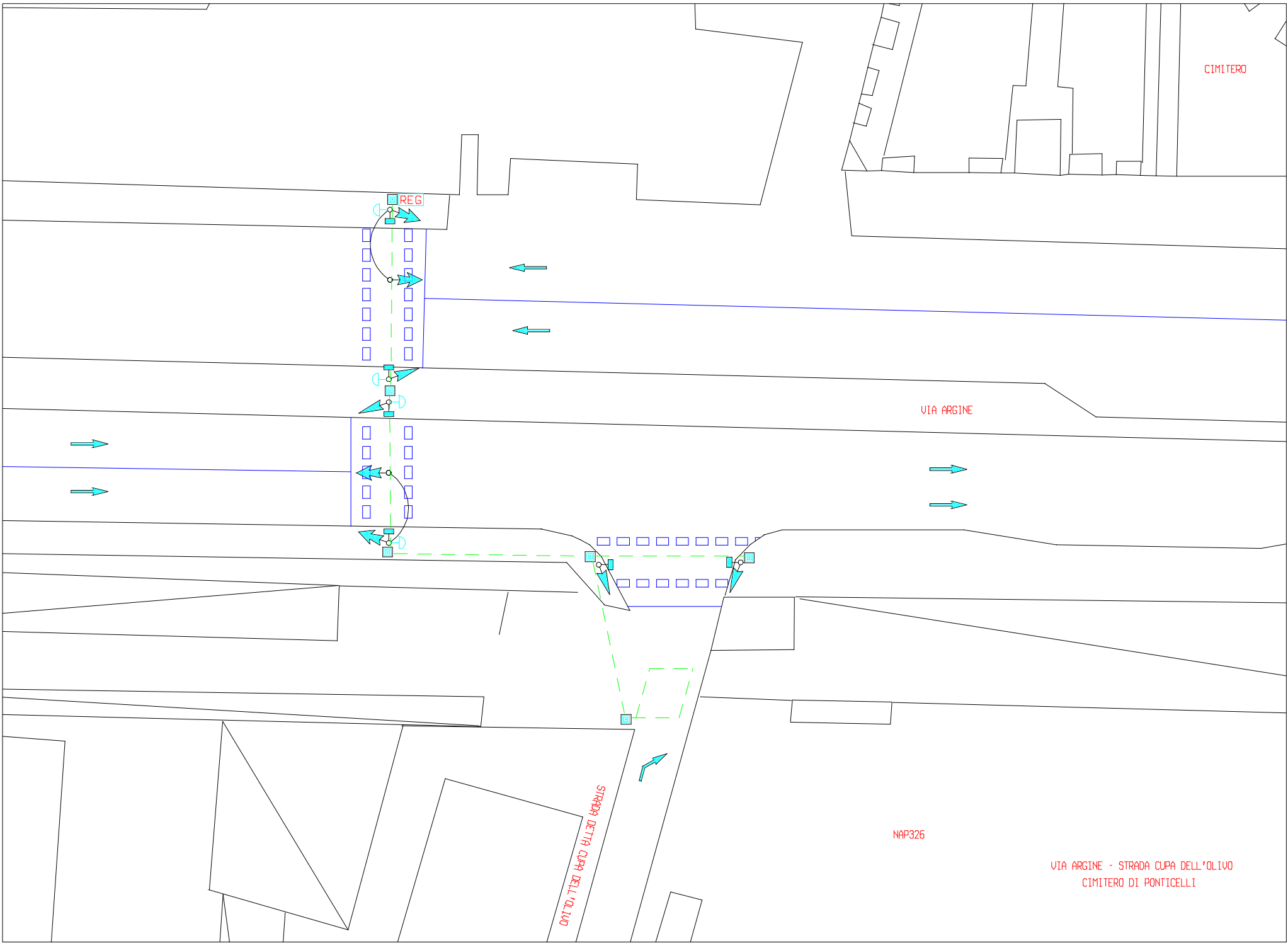
REG

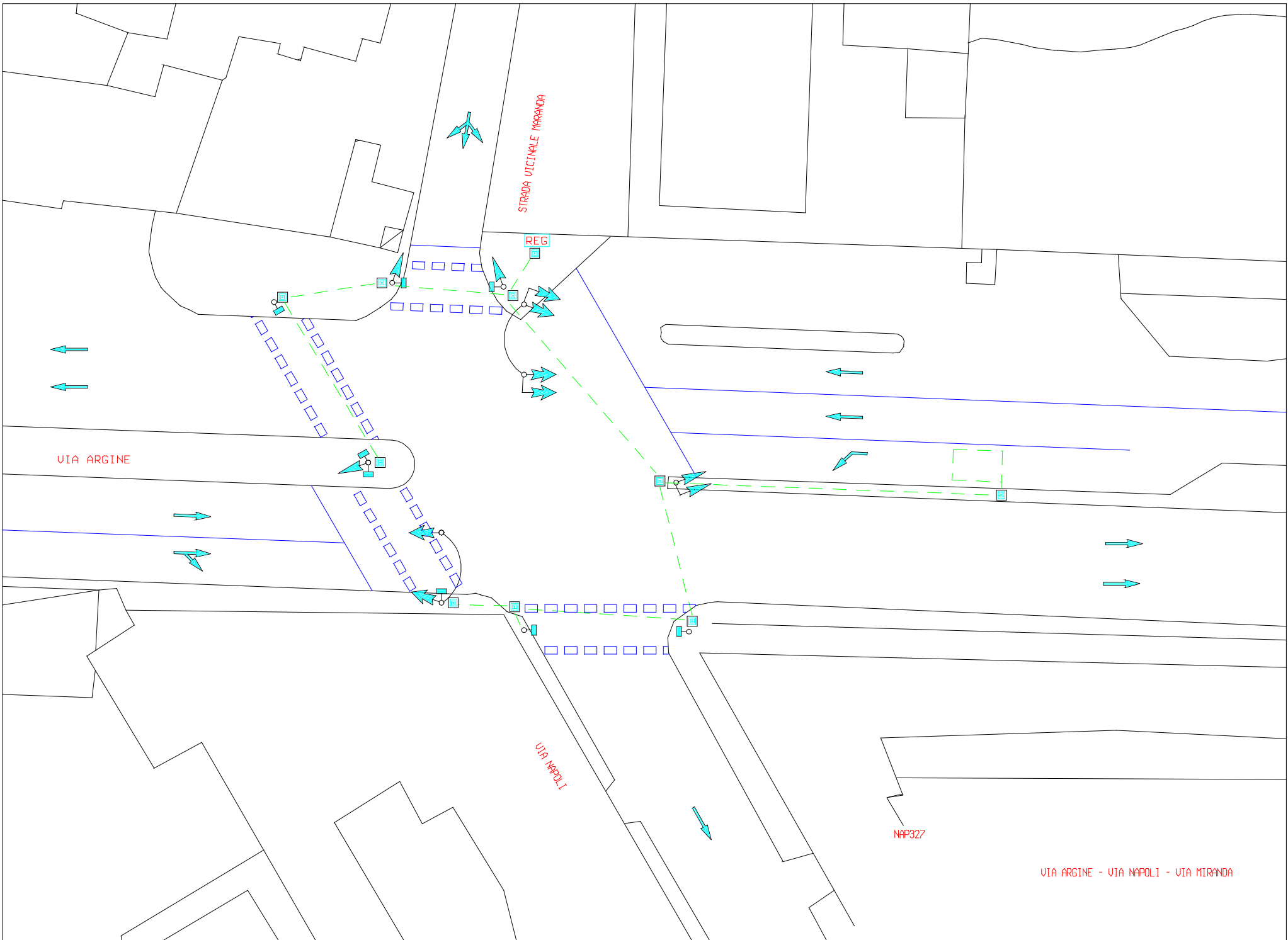
VIA ARGINE

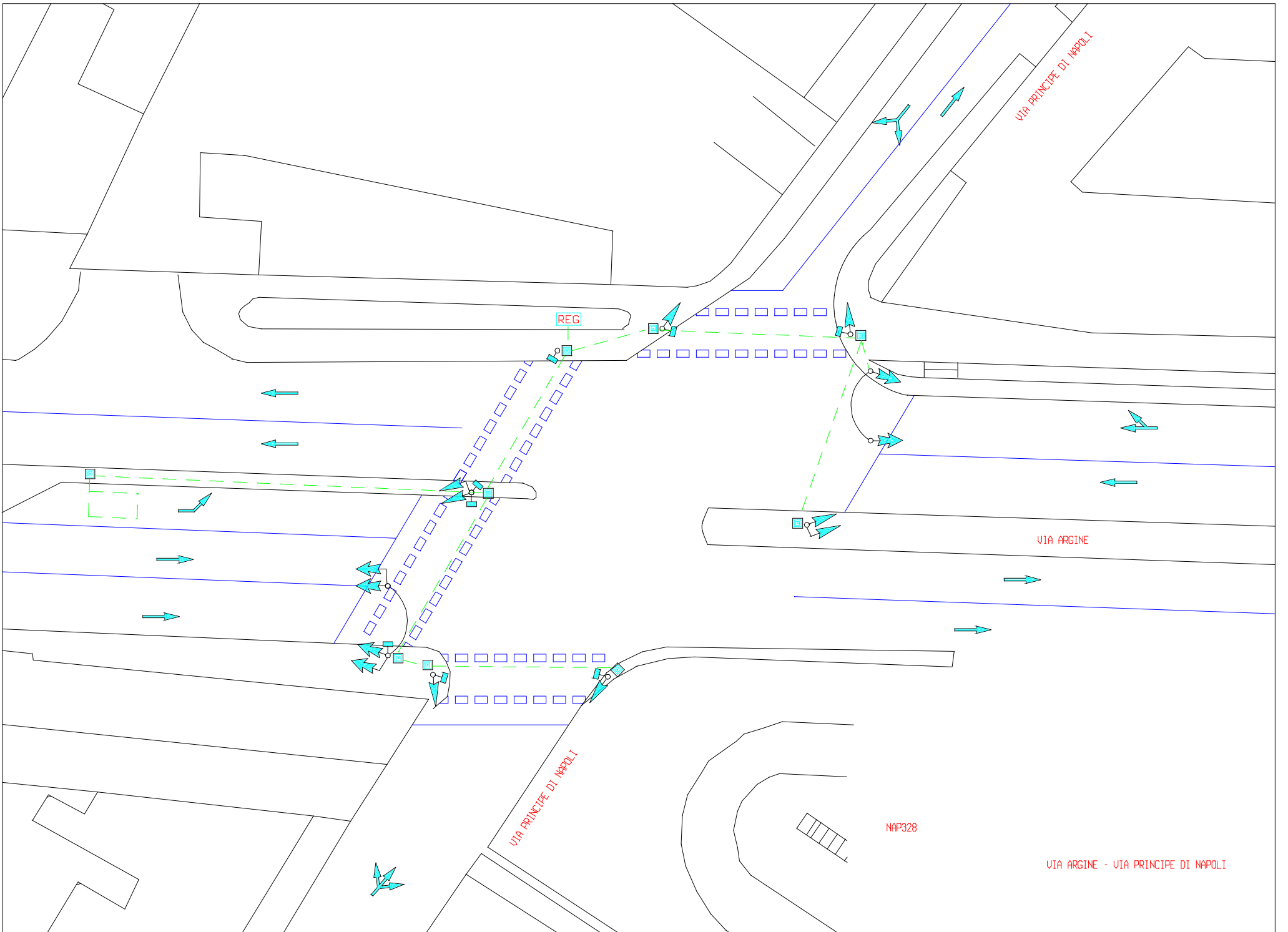
NAP326

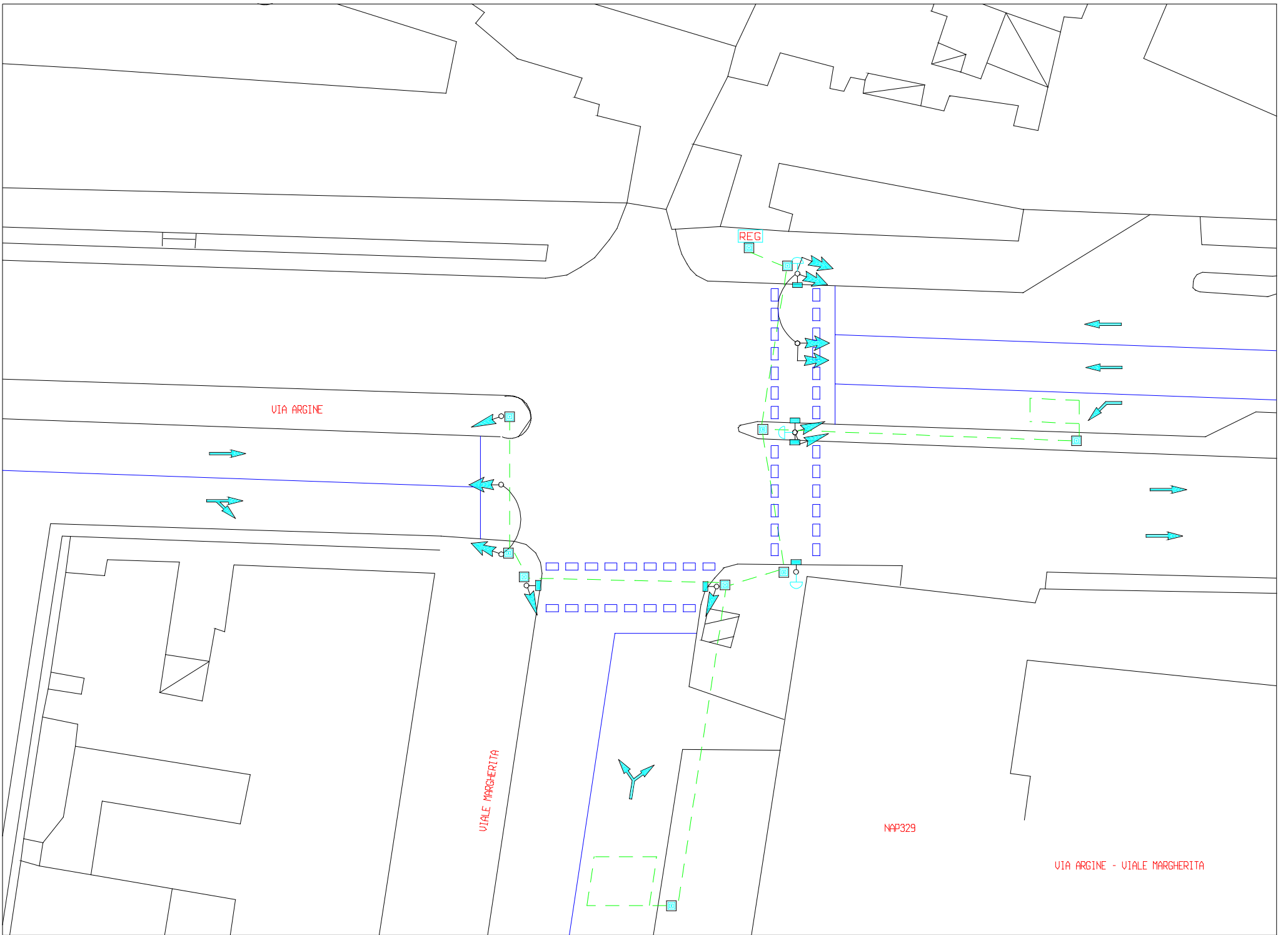
VIA ARGINE - STRADA CUPA DELL'OLIVO
CIMITERO DI PONTICELLI

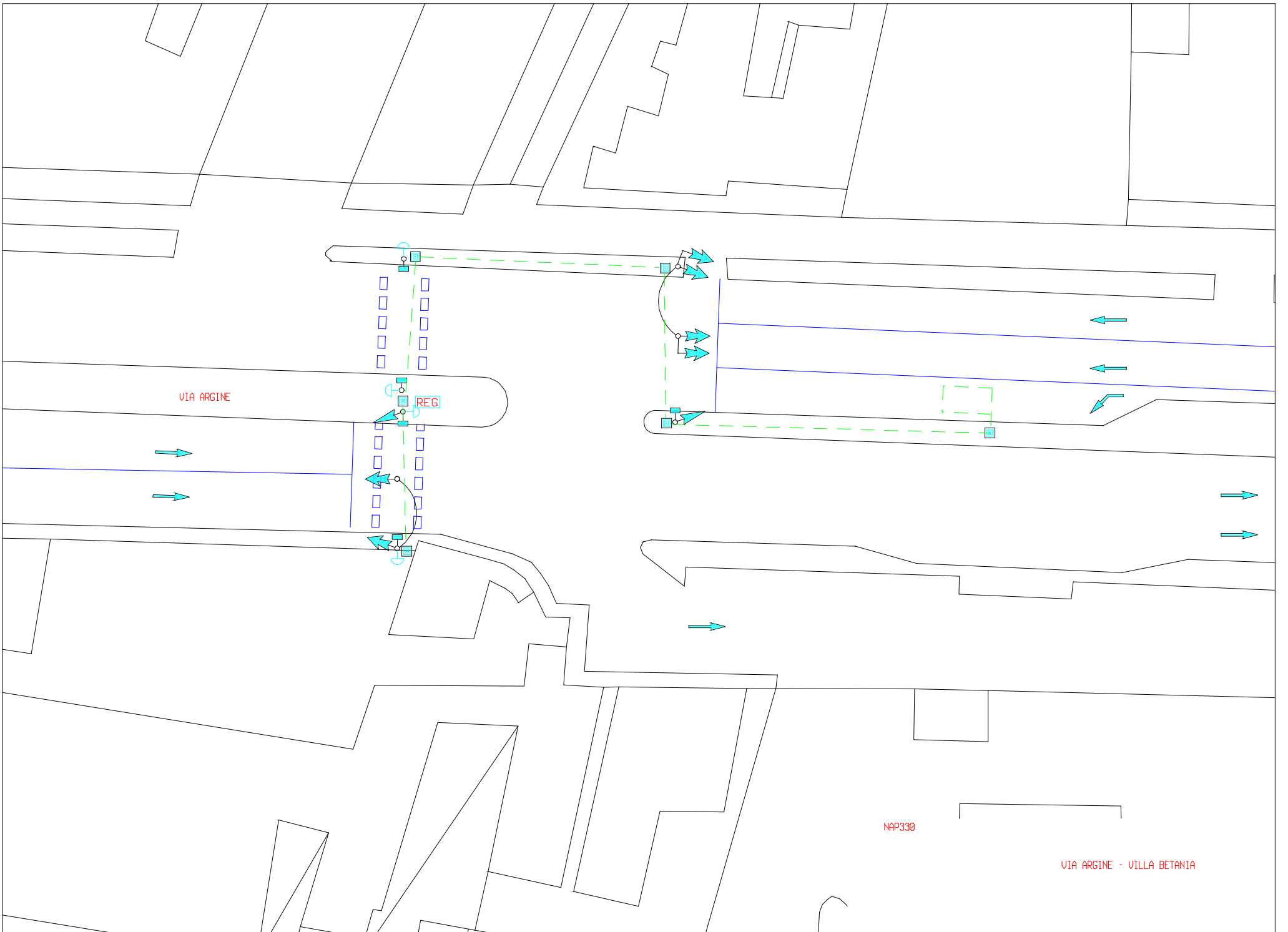
STRADA DETTA CUPA DELL'OLIVO

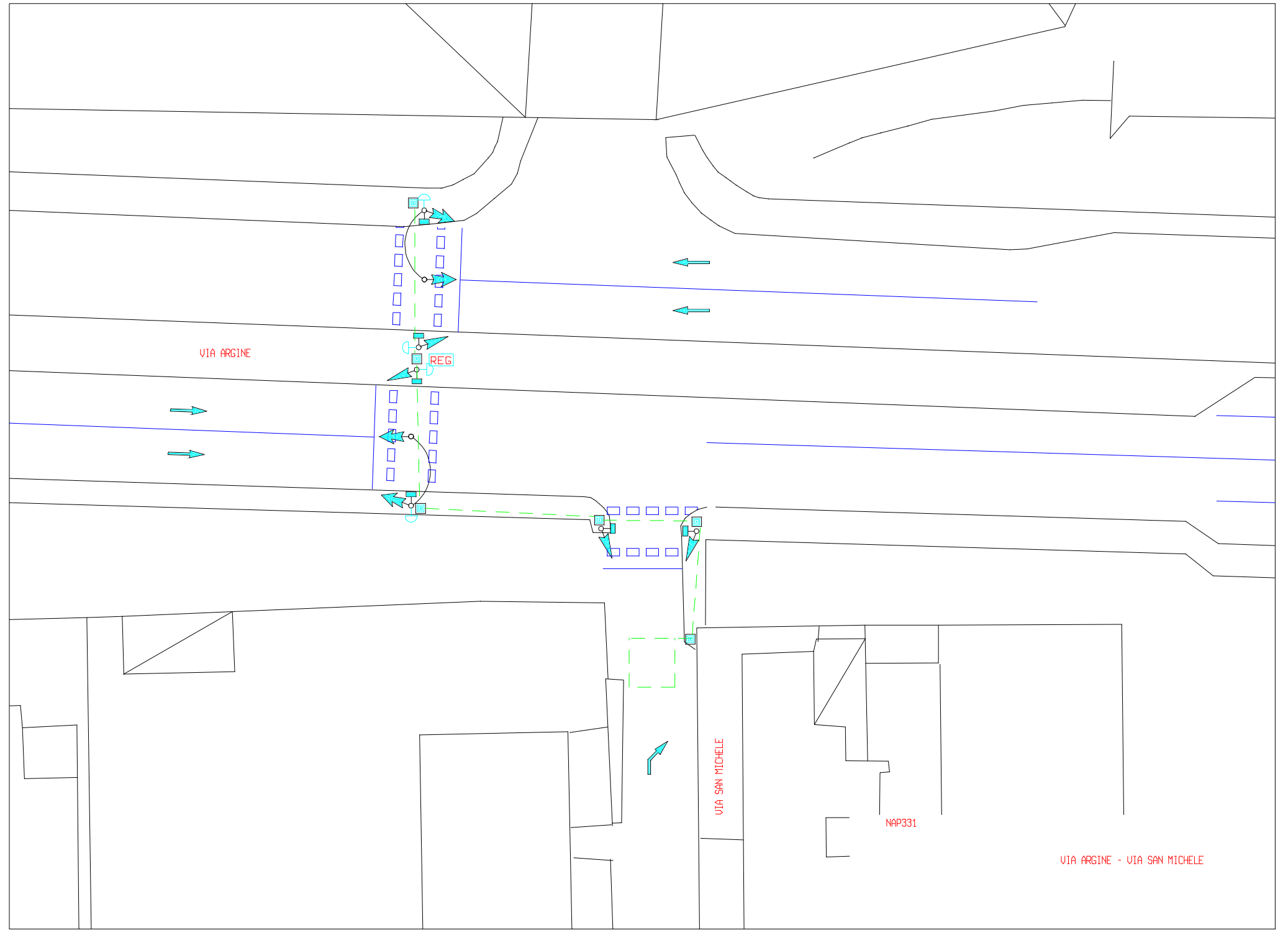












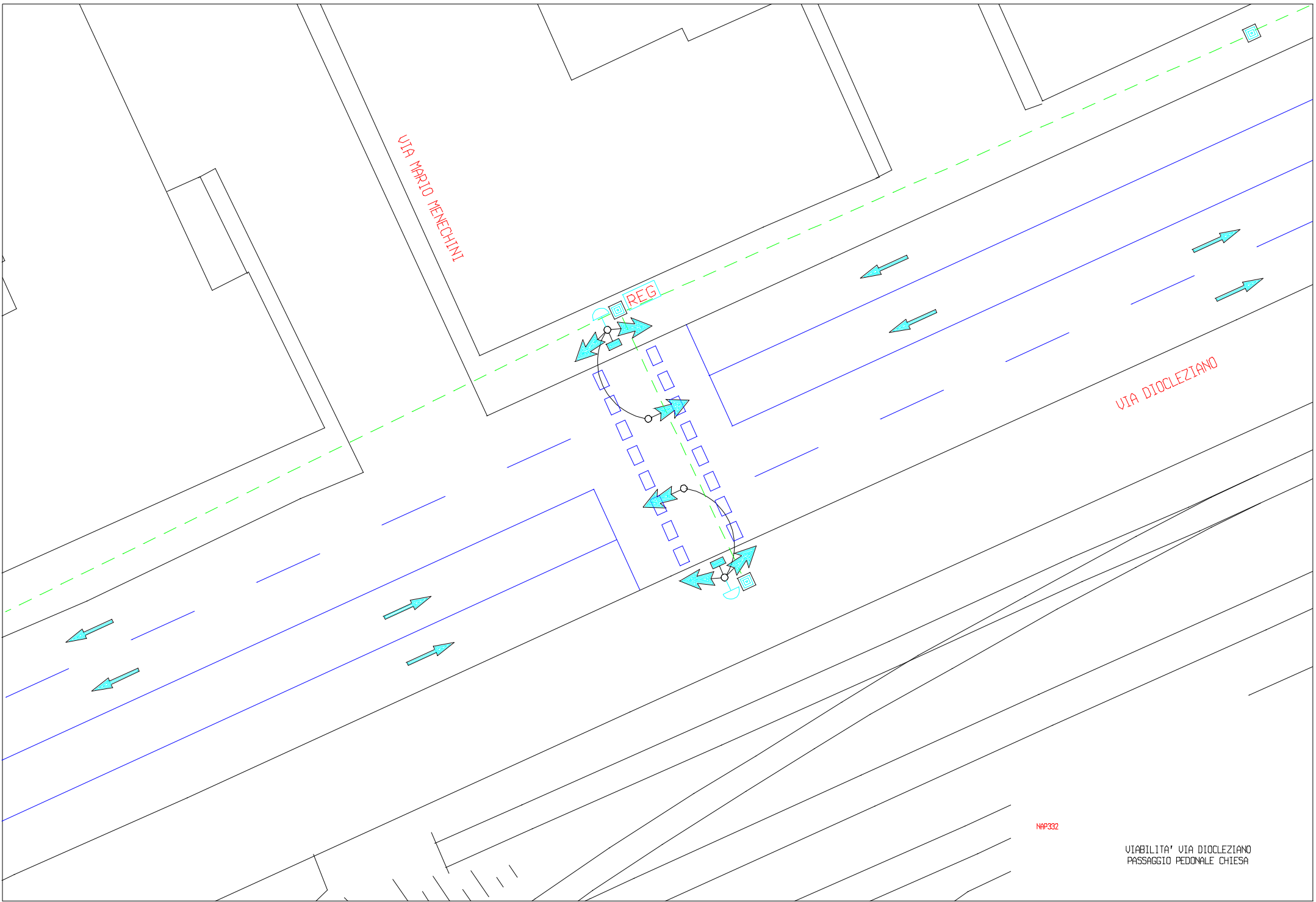
VIA ARGINE

REG

VIA SAN MICHELE

NAP331

VIA ARGINE - VIA SAN MICHELE



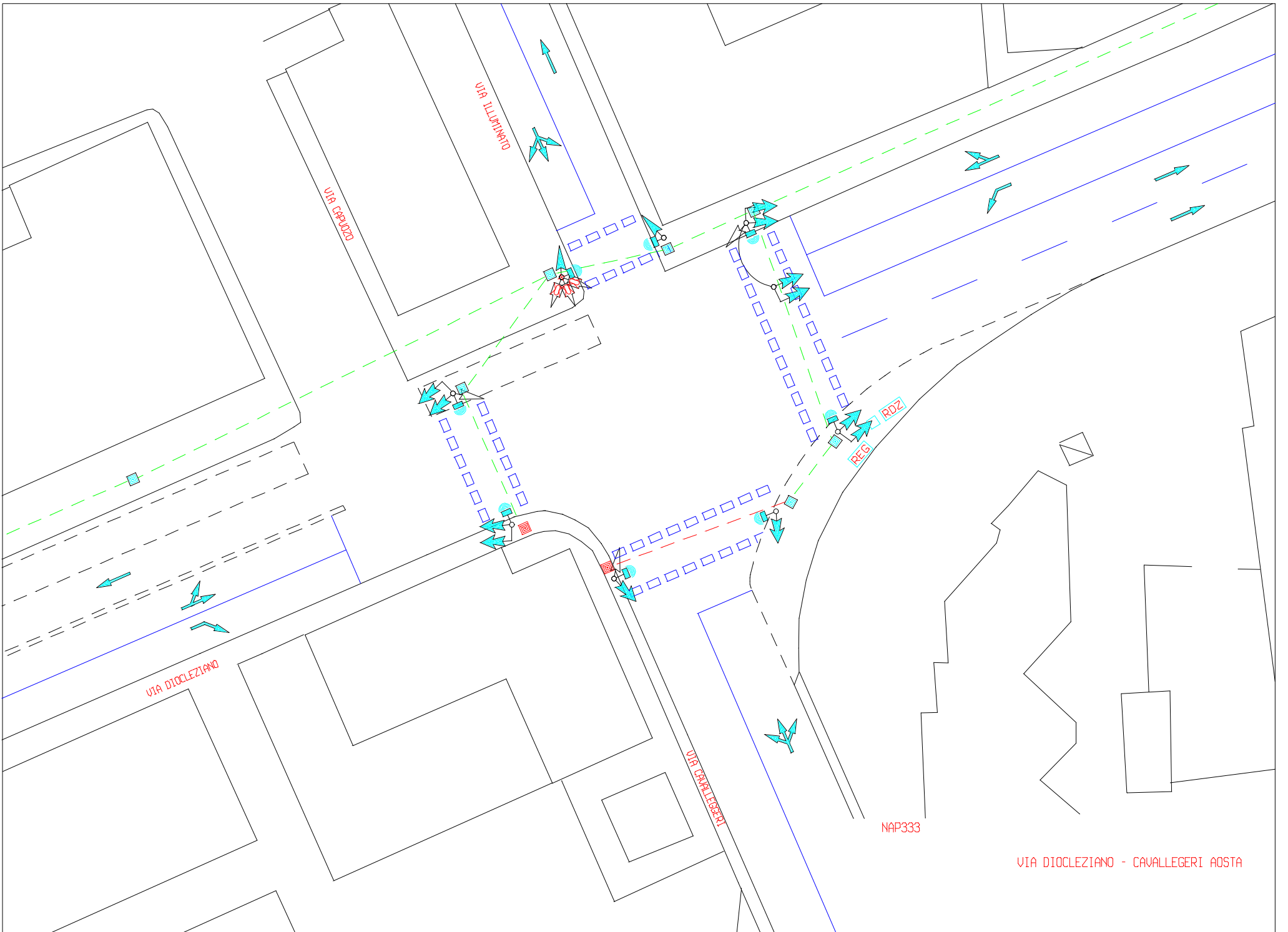
VIA MARIO MENECHINI

REG

VIA DIOCLEZIANO

NAP332

VIABILITA' VIA DIOCLEZIANO
PASSAGGIO PEDONALE CHIESA



VIA DIOCLEZIANO

VIA CARUDDO

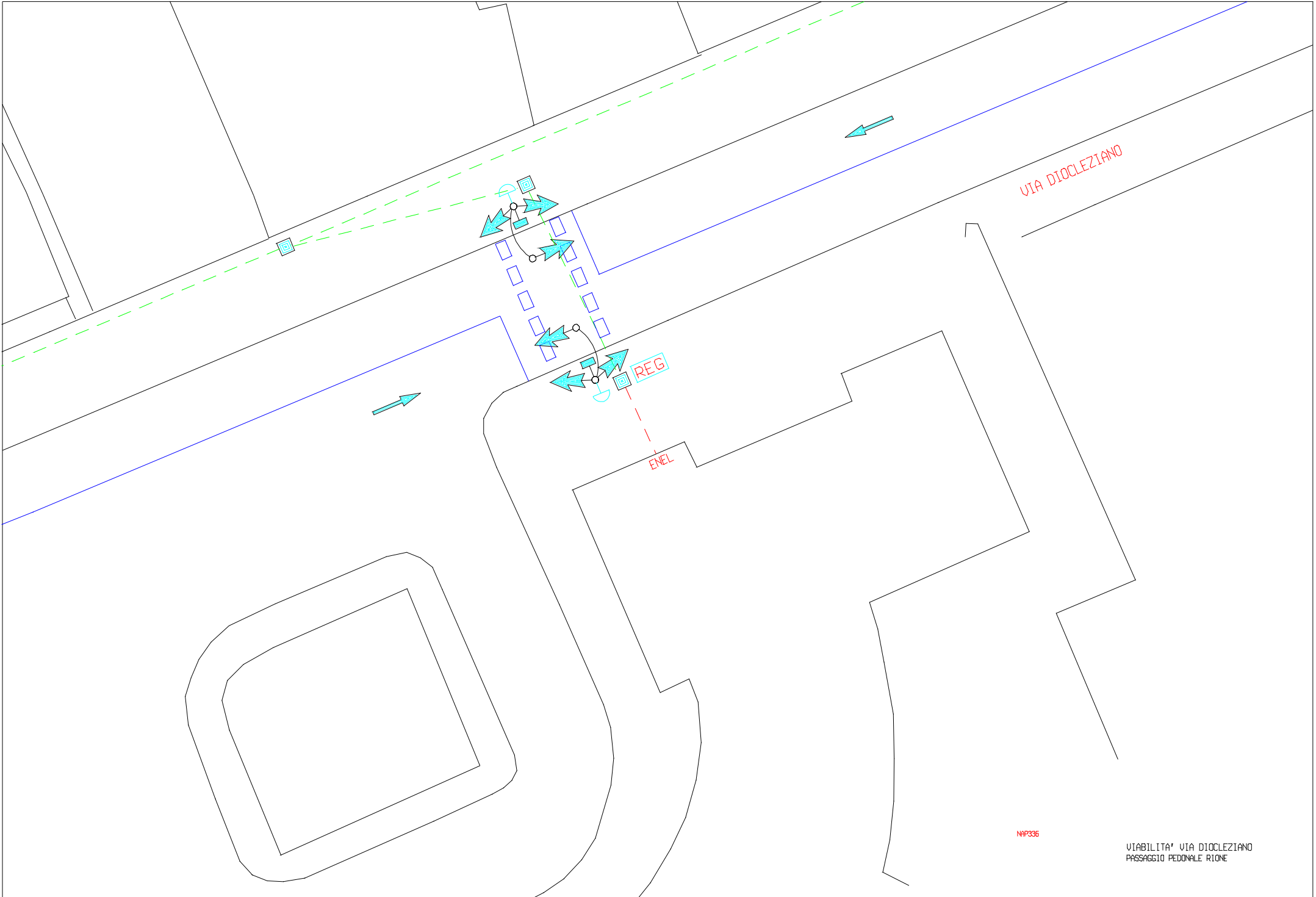
VIA ILLUMINATO

VIA CAVALLEGGERI

NAP333

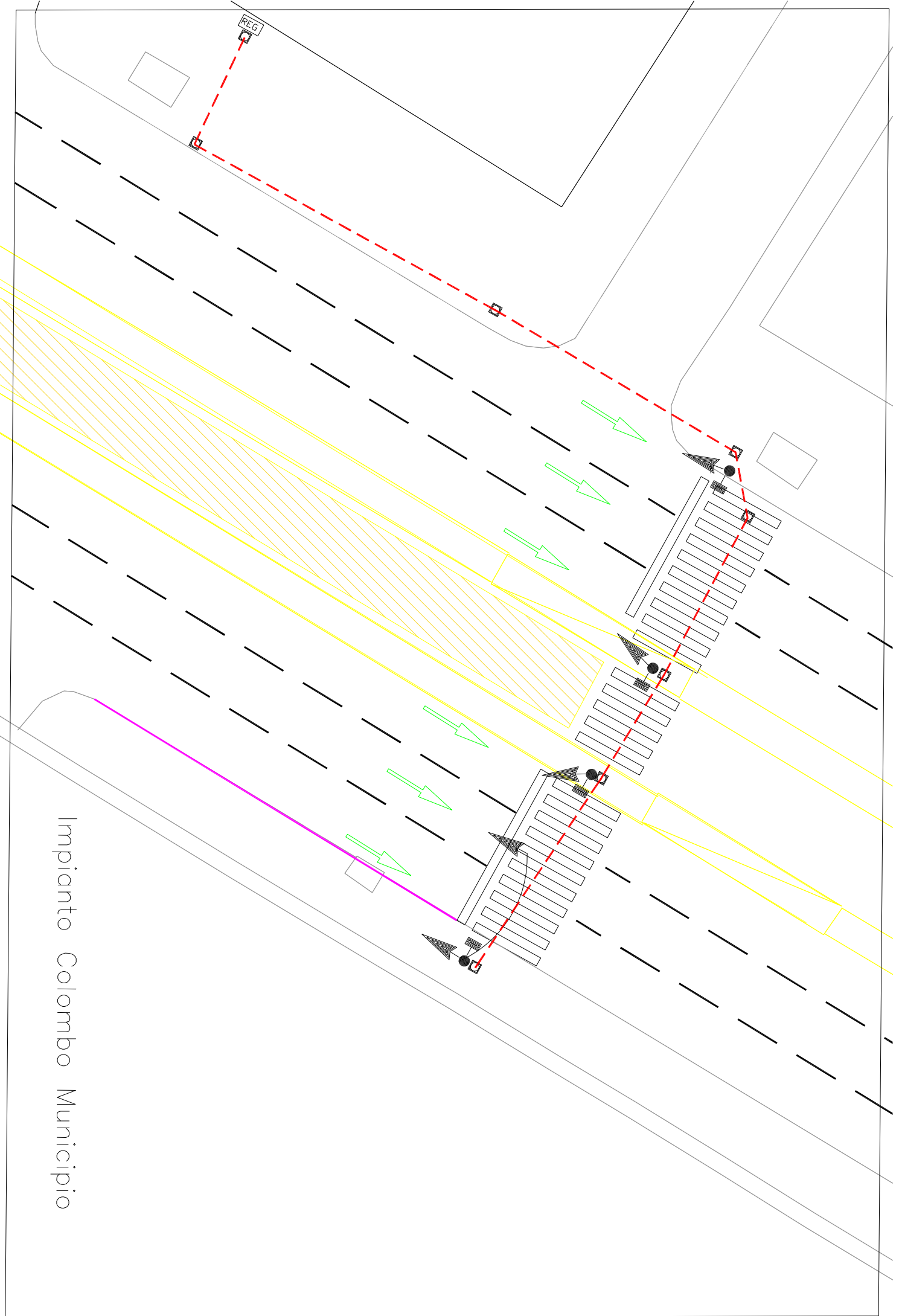
REG
RDZ

VIA DIOCLEZIANO - CAVALLEGGERI AOSTA

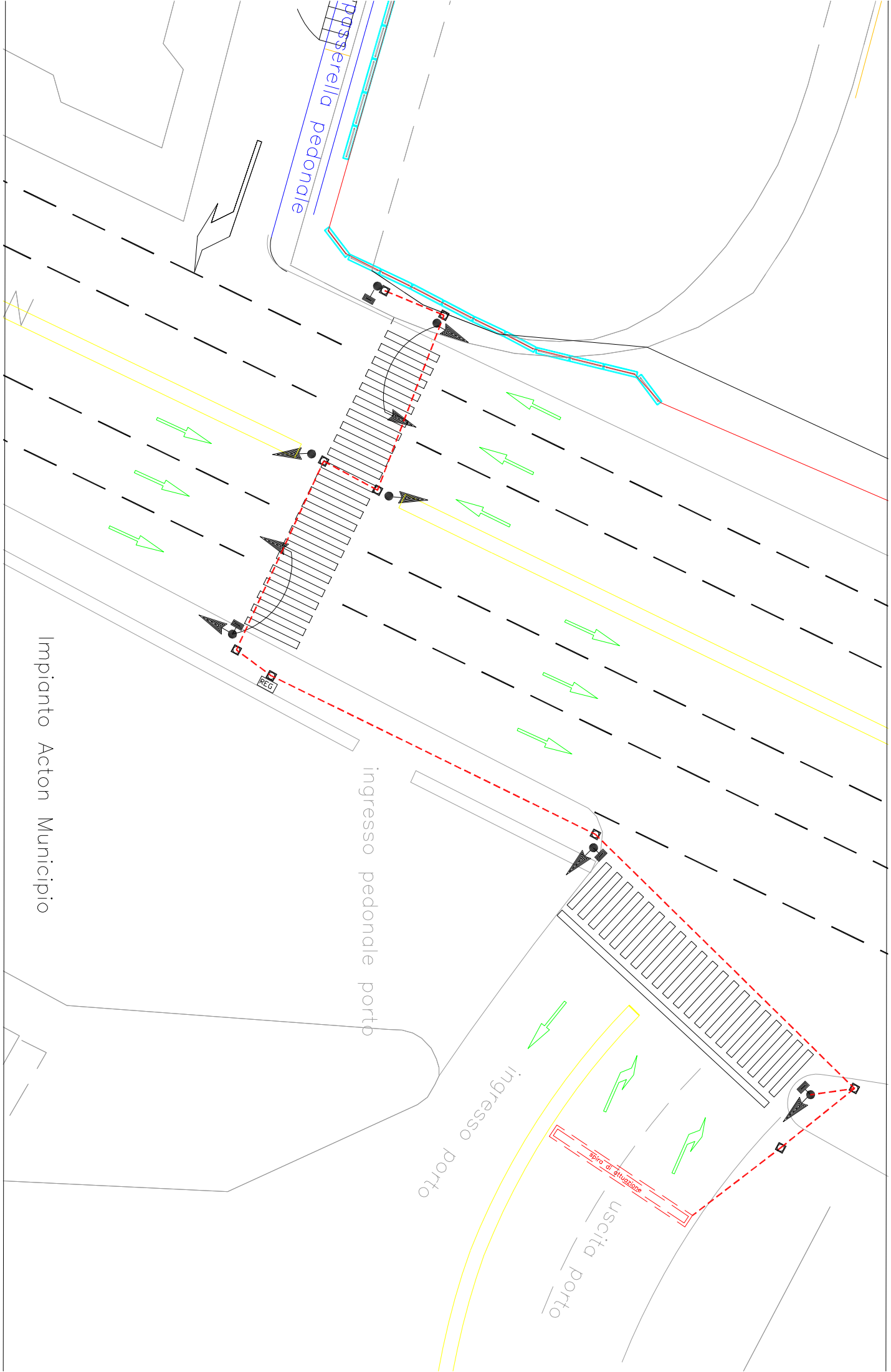


NAP336

VIABILITA' VIA DIOCLEZIANO
PASSAGGIO PEDONALE RIONE



Impianto Colombo Municipio



Impianto Acton Municipio

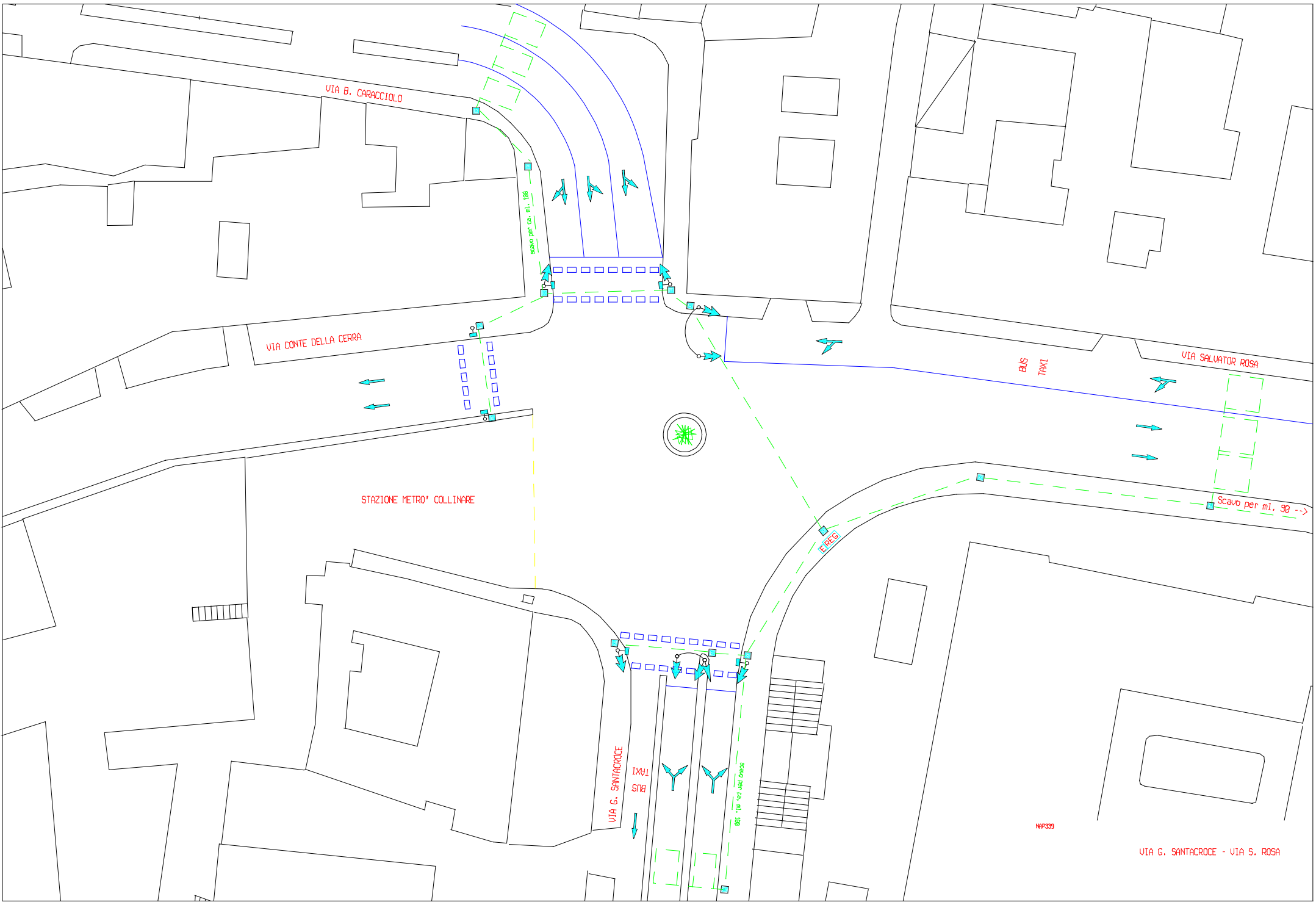
passerella pedonale

ingresso pedonale porto

ingresso porto

uscita porto

spiro di giunzione



VIA B. CARACCIOLO

VIA CONTE DELLA CERRA

STAZIONE METRO' COLLINARE

VIA G. SANTACROCE

VIA SALVATOR ROSA

VIA G. SANTACROCE - VIA S. ROSA

Scavo per ca. m. 100

Scavo per ca. m. 10

Scavo per m. 30 -->

BUS
TAXI

BUS
TAXI

ERECI

NR308

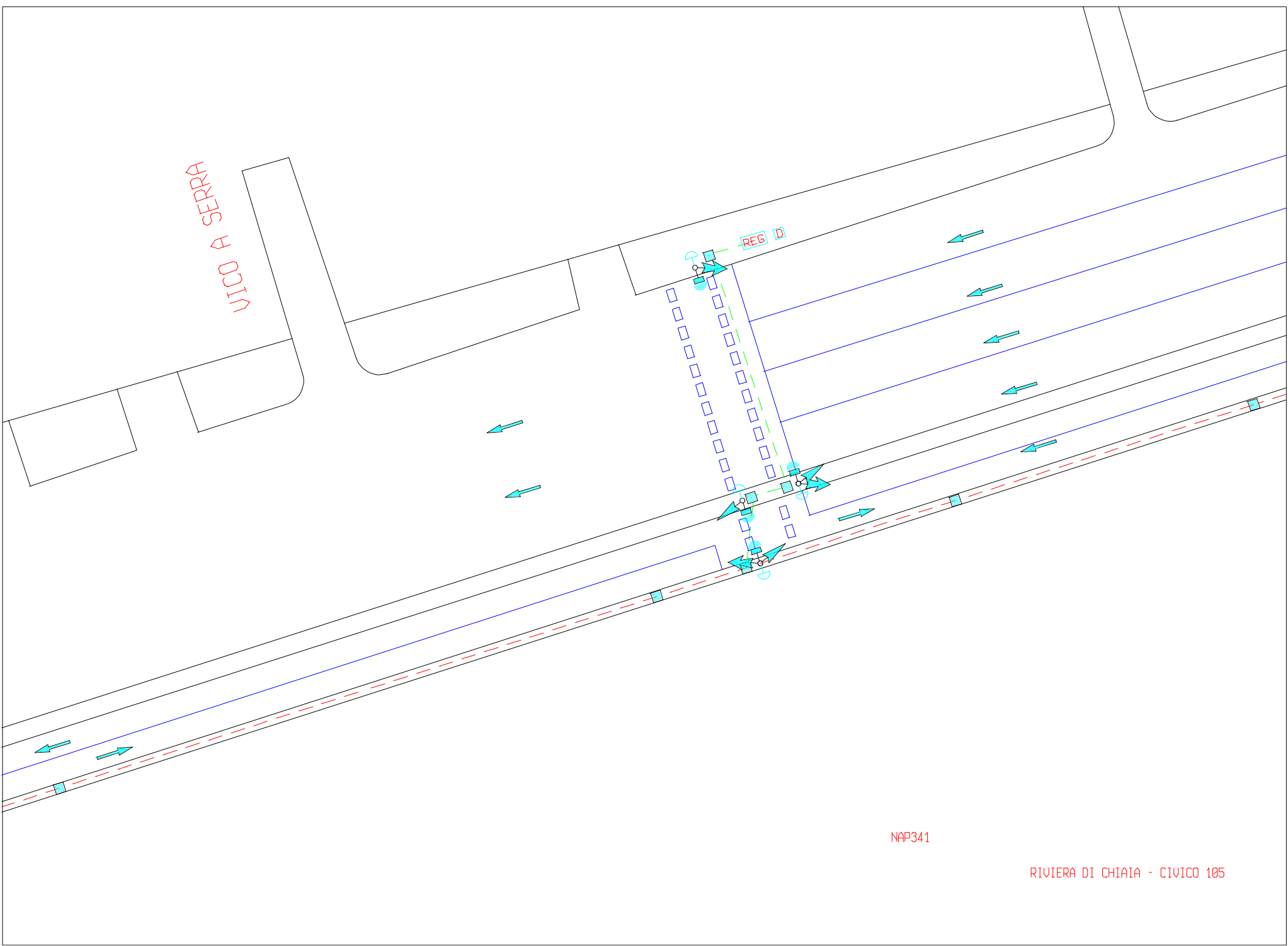


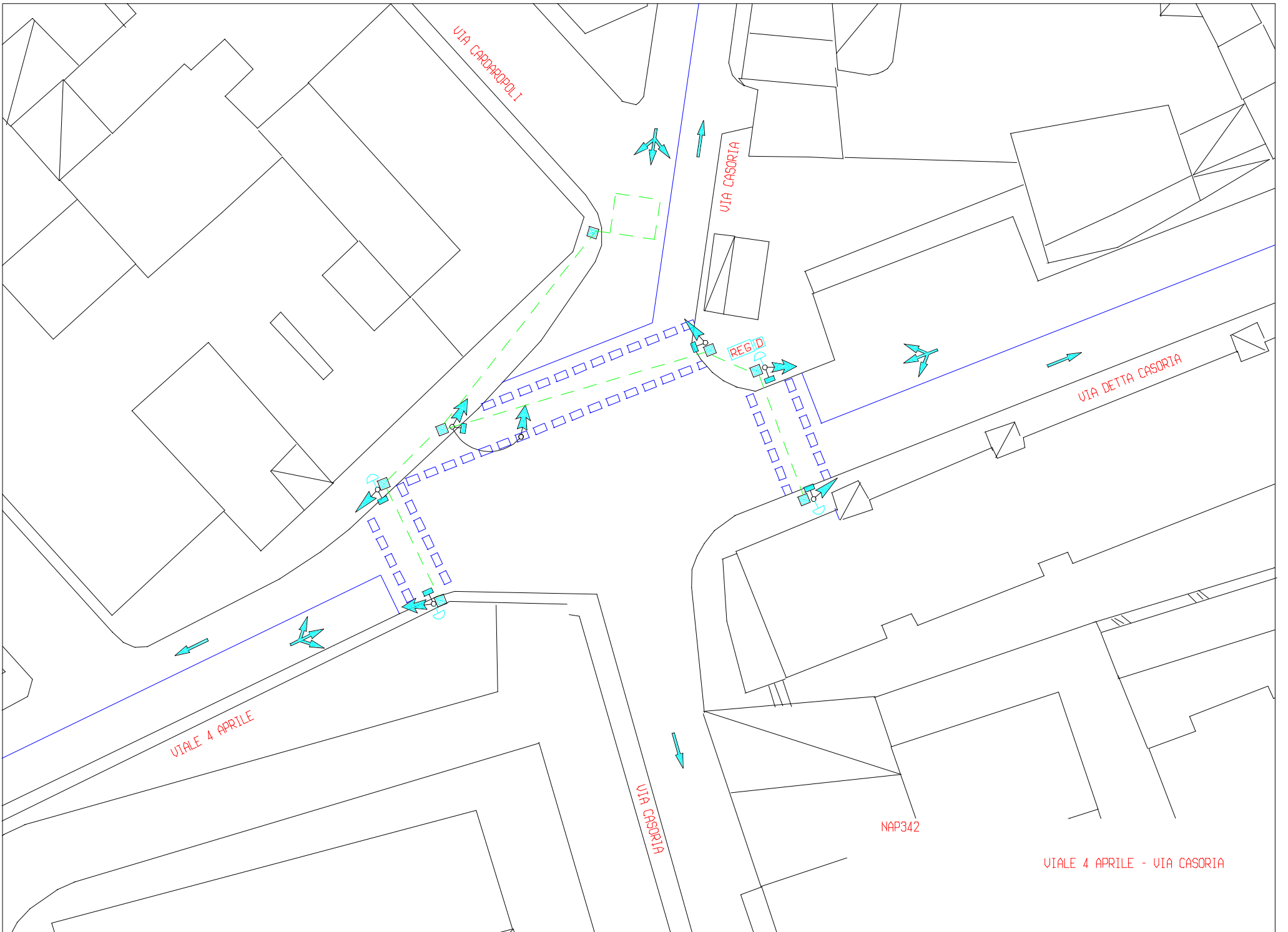
VICO A SERRA

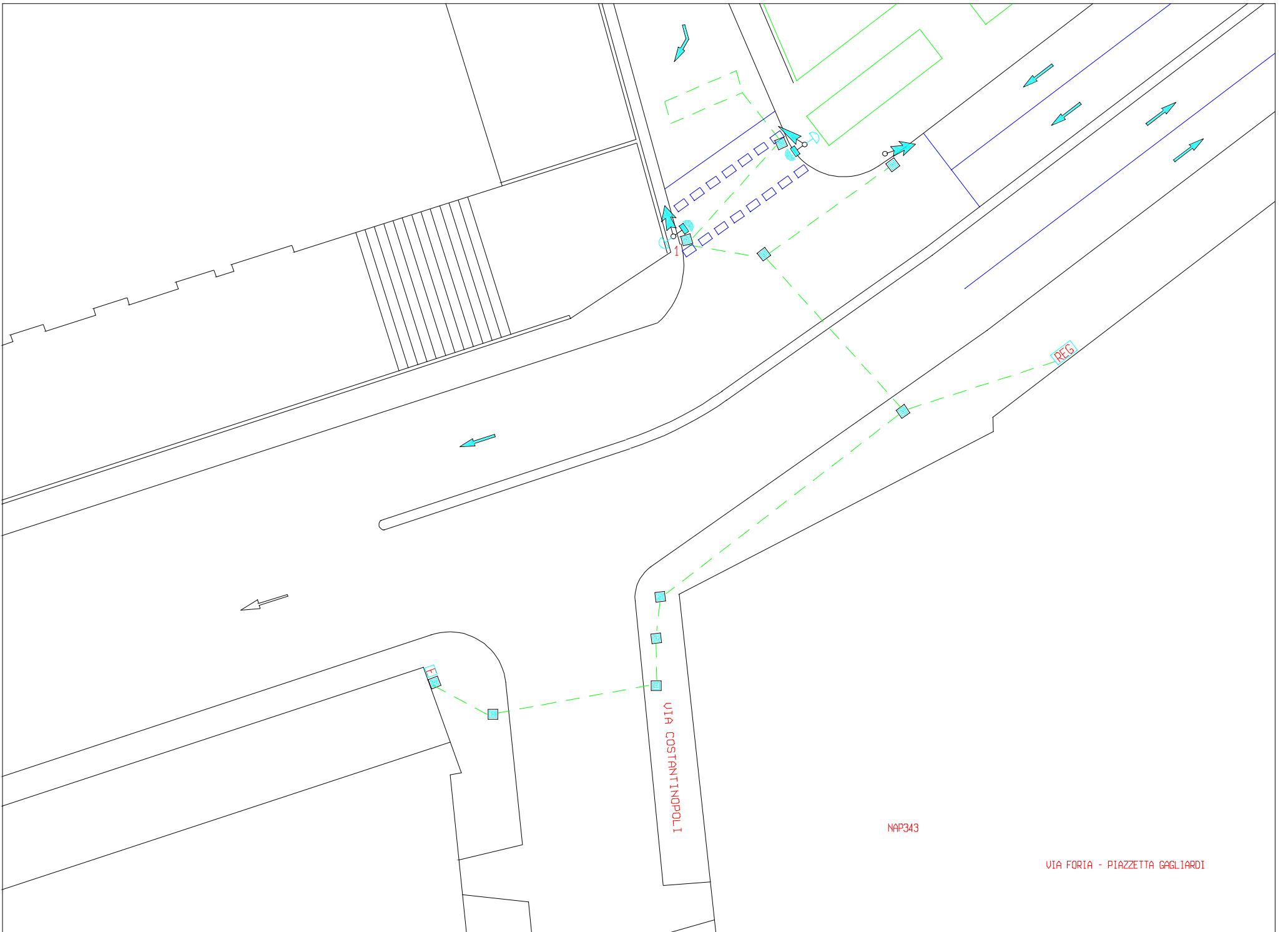
REG ID

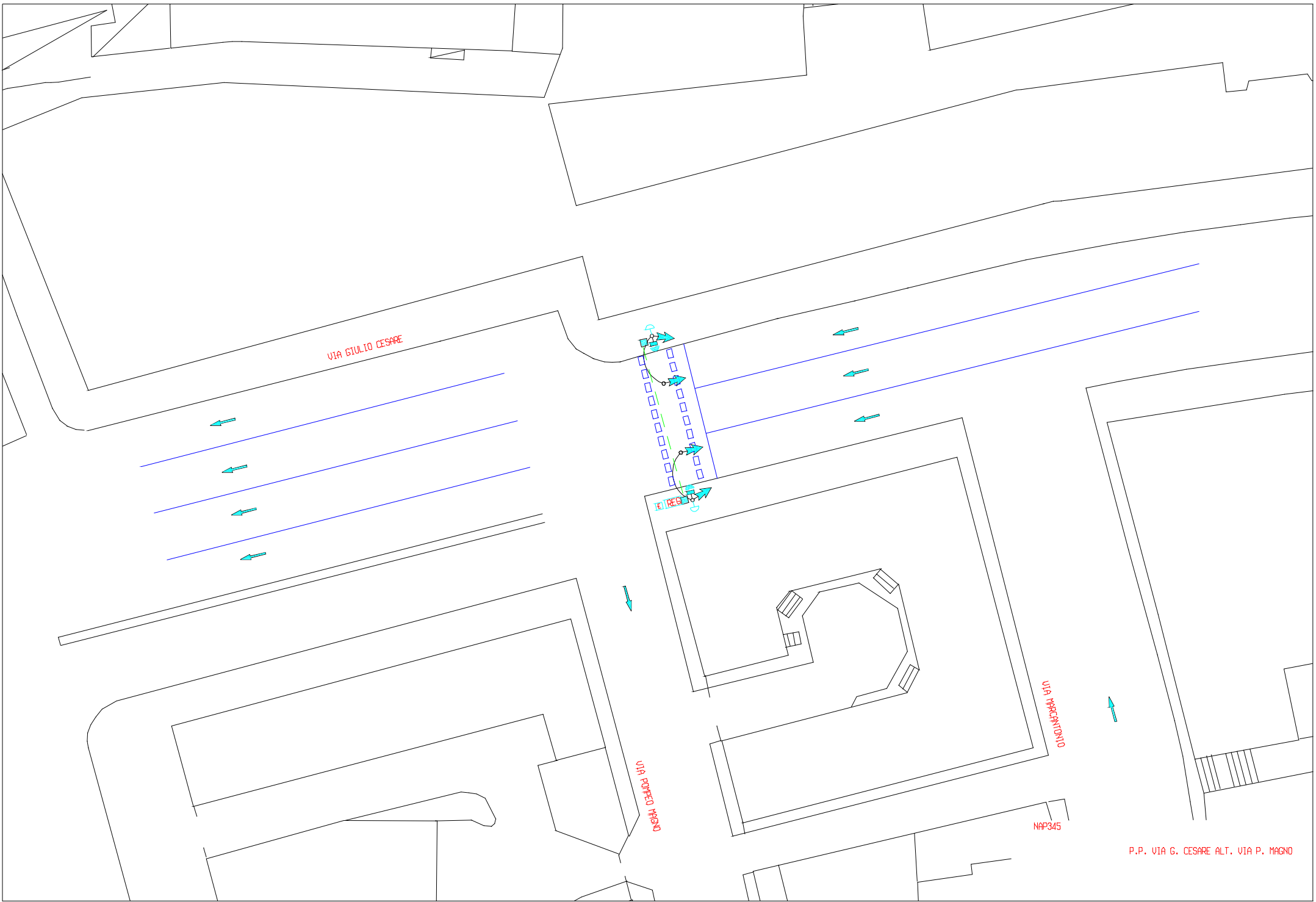
NAP341

RIVIERA DI CHIATA - CIVICO 105









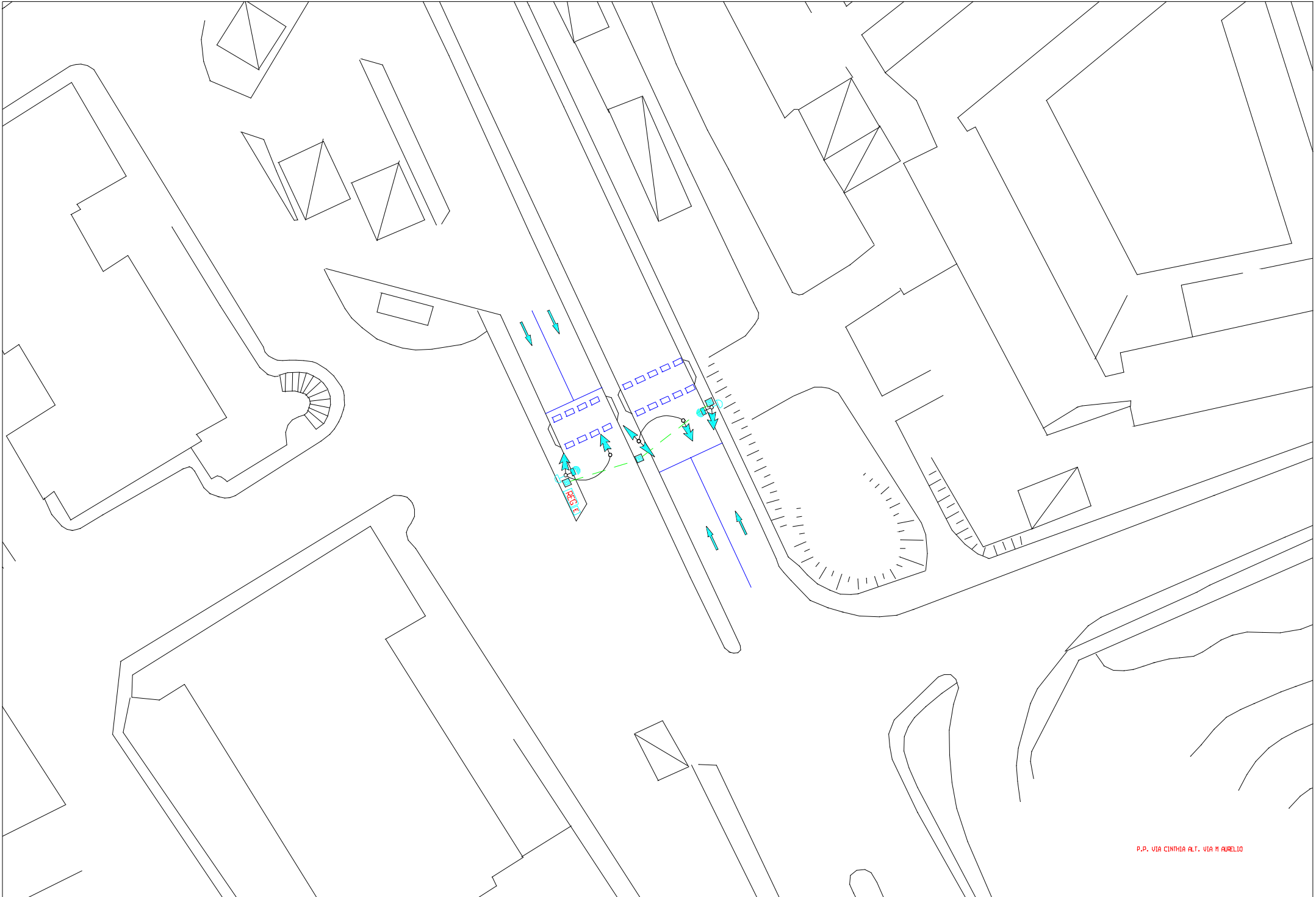
VIA GIULIO CESARE

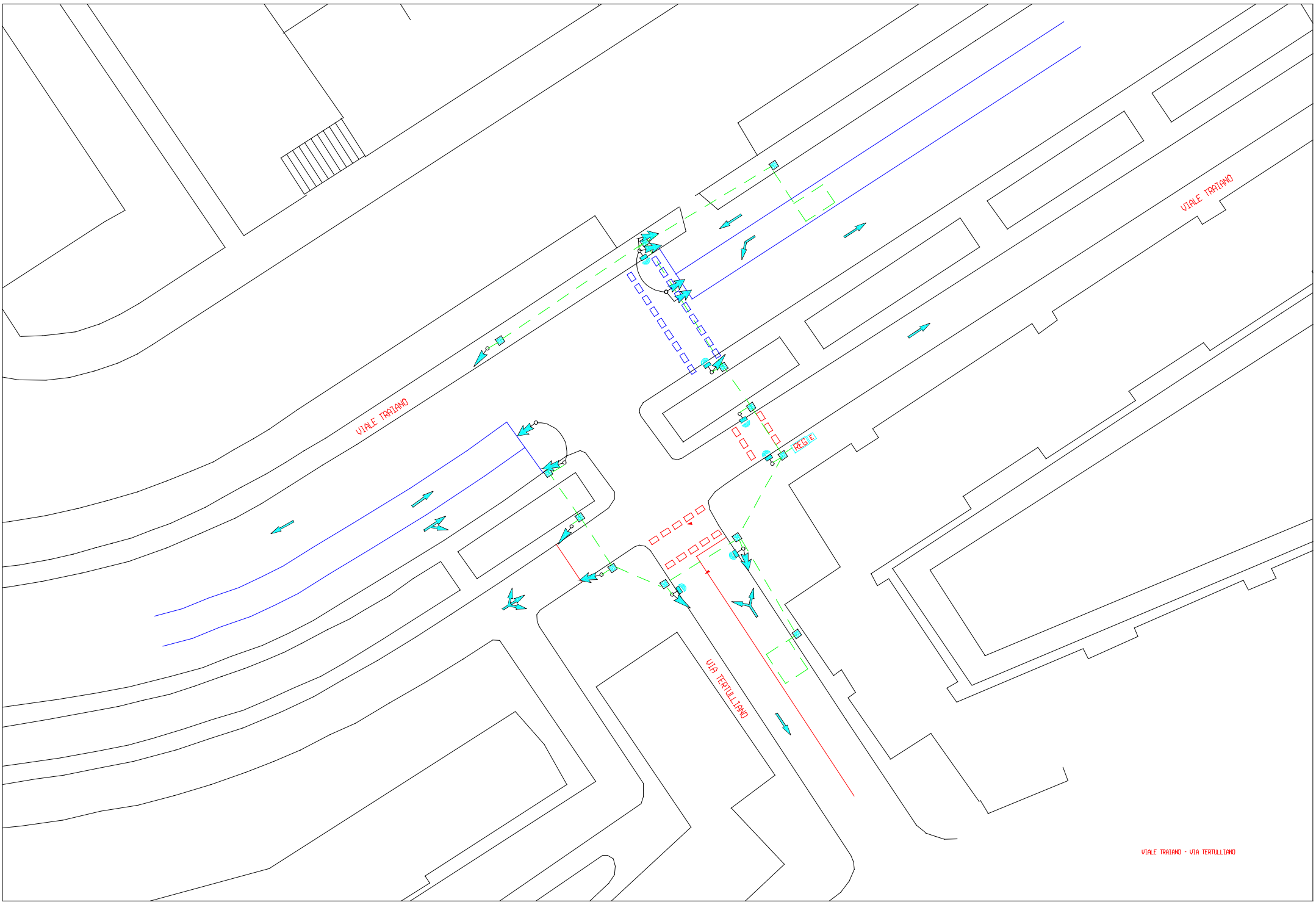
VIA PORFEO MAGNO

VIA MARCONI

NAP345

P.P. VIA G. CESARE ALT. VIA P. MAGNO





VIALE TRAIANO

VIALE TRAIANO

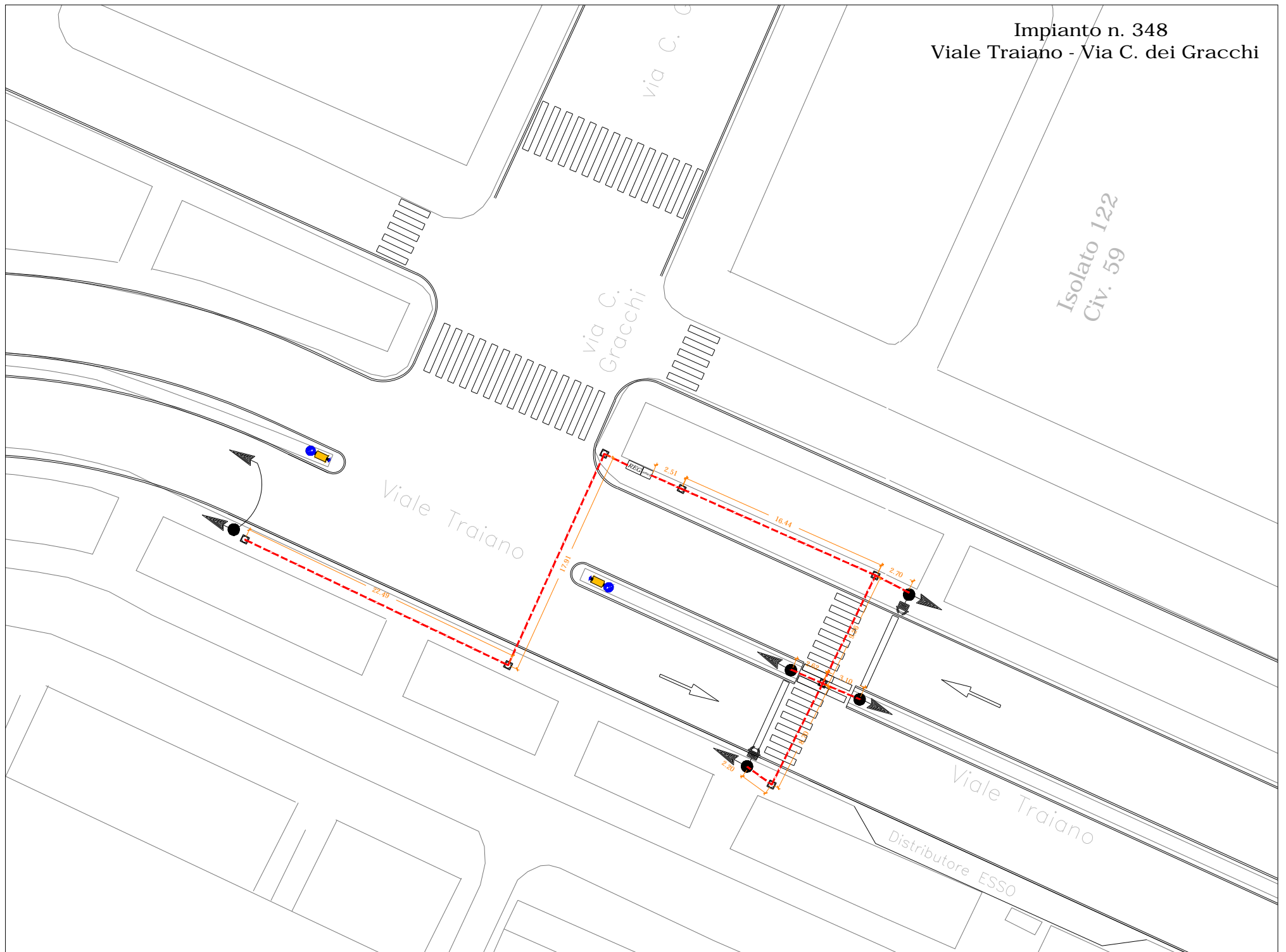
REG. C

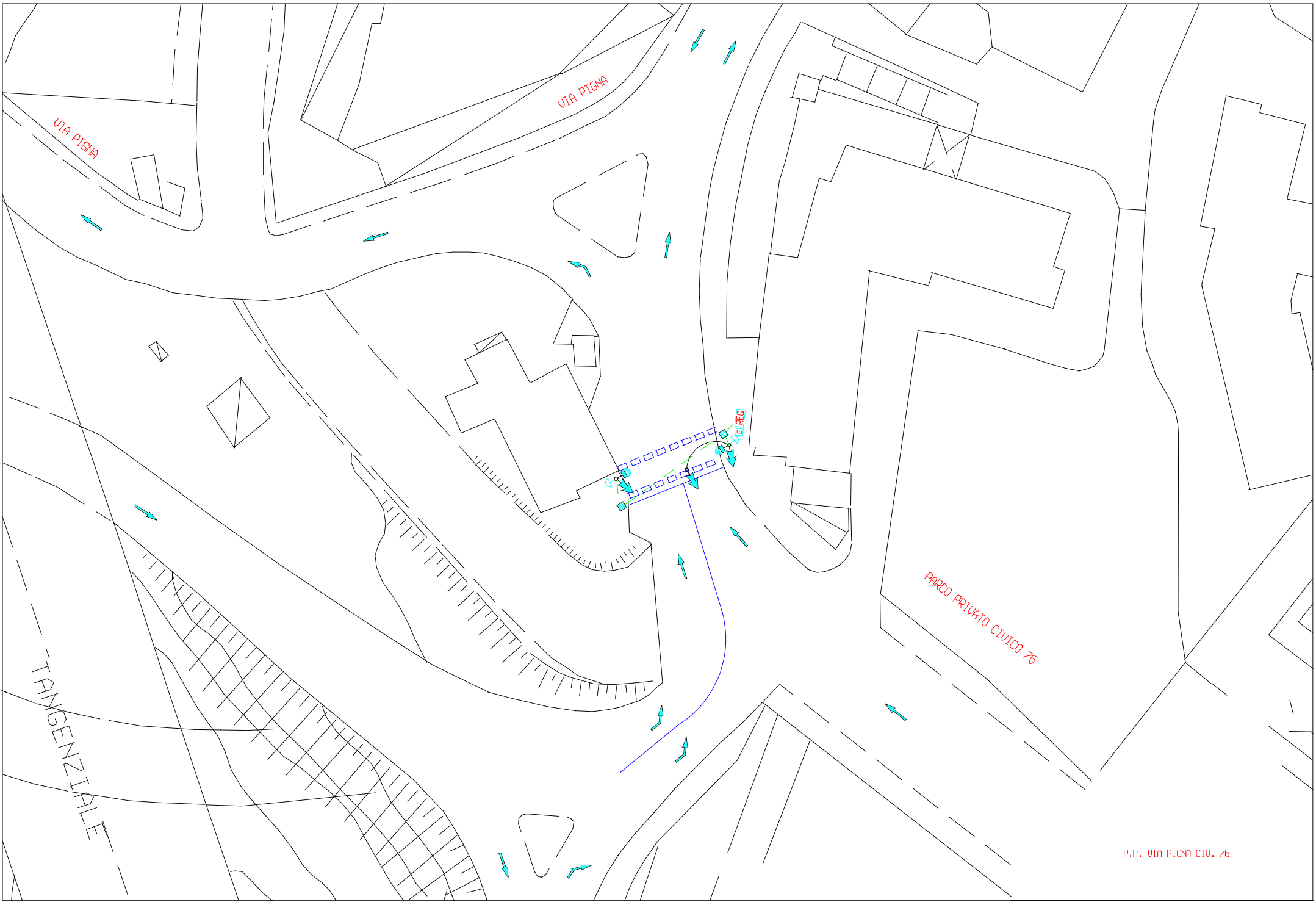
VIA TERTULLIANO

VIALE TRAIANO - VIA TERTULLIANO

Impianto n. 348
Viale Traiano - Via C. dei Gracchi

Isolato 122
Civ. 59





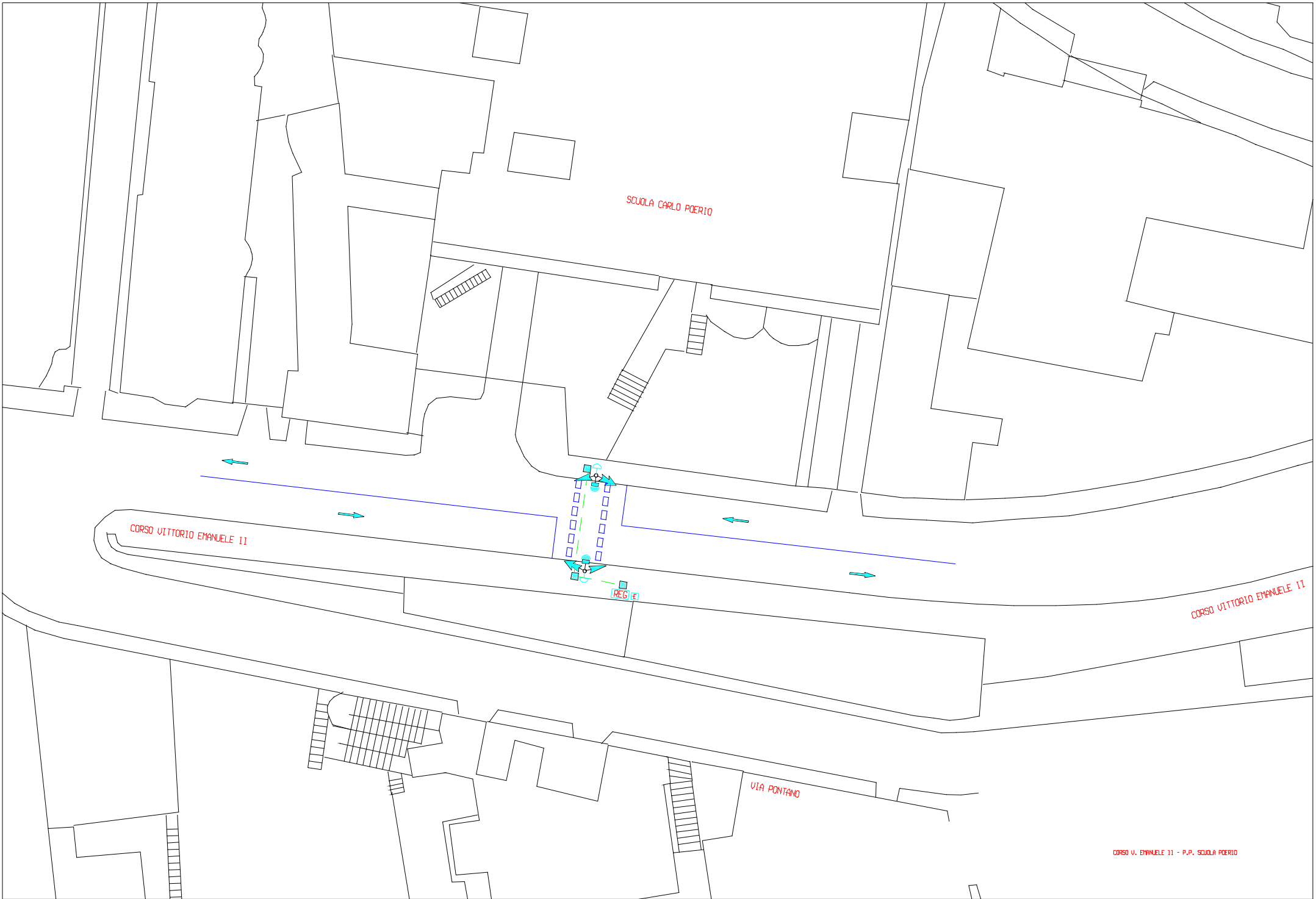
VIA PIGNA

VIA PIGNA

TANGENZIALE

PARCO PRIVATO CIVICO 76

LE PREG

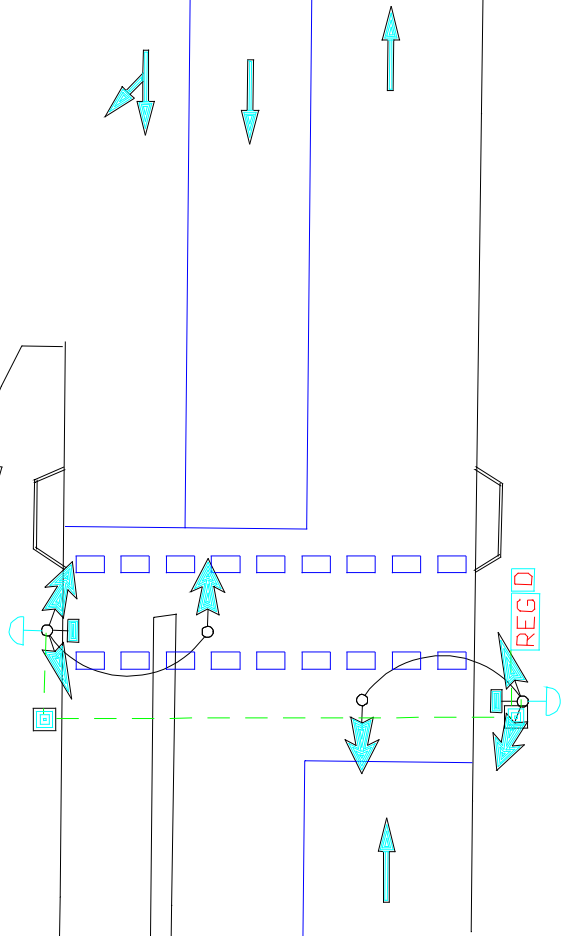


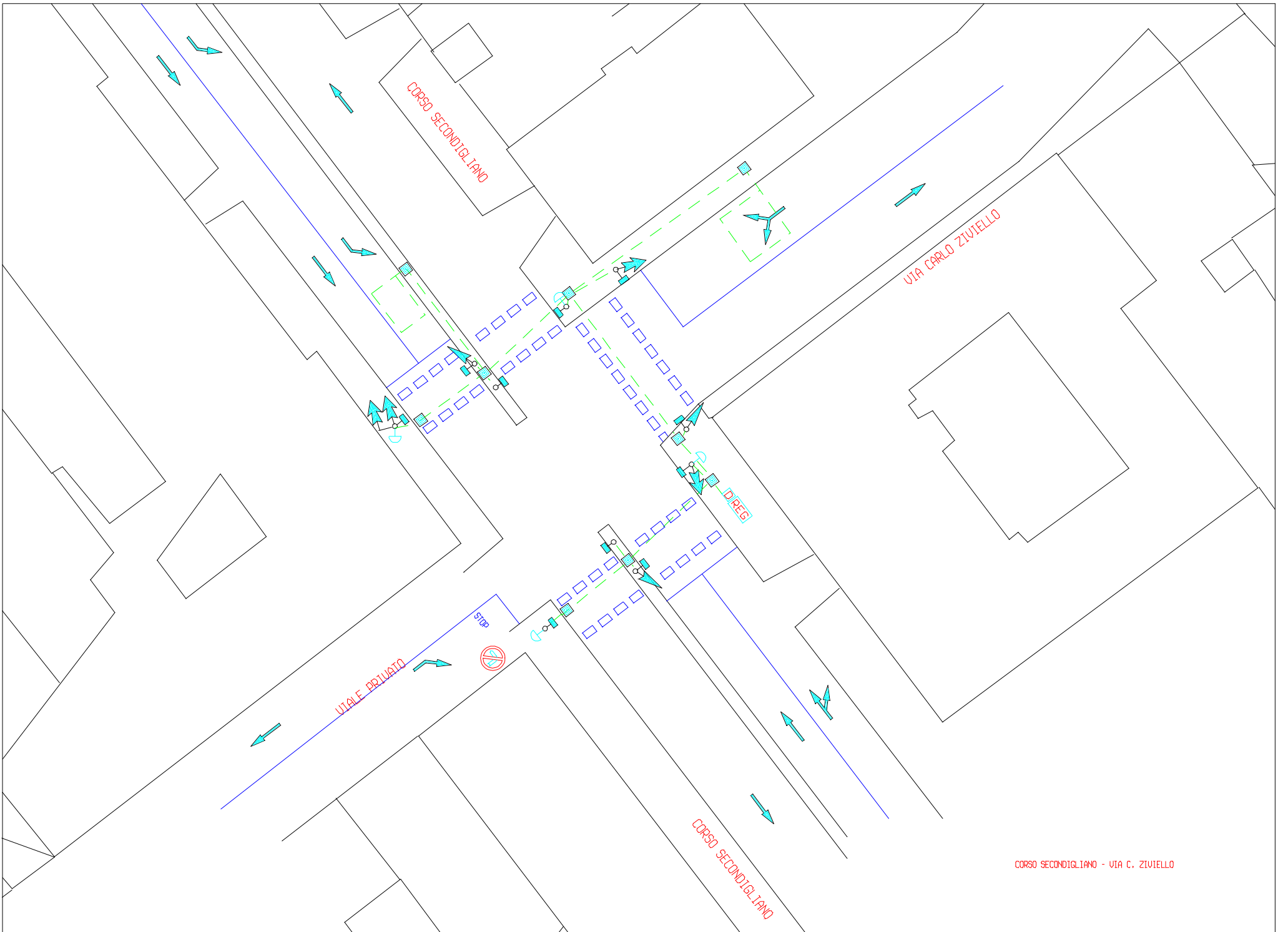


S. GENNARO DEI POVERI

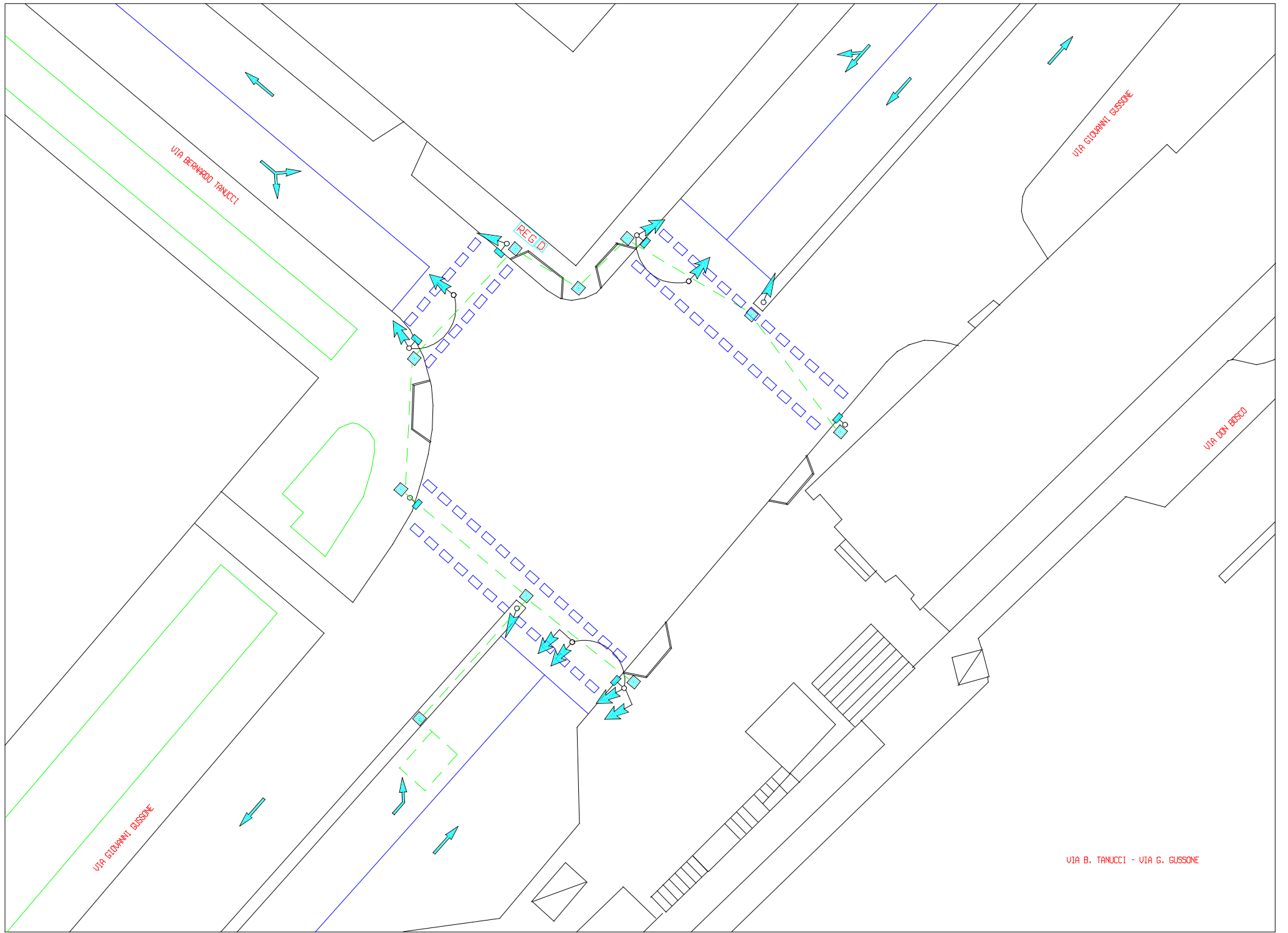
CORSO AMEDEO DI SAVOIA DUCA D'AOSTA

CORSO AMEDEO DI SAVOIA DUCA D'AOSTA
VIA SAN GENNARO DEI POVERI





CORSO SECONDIGLIANO - VIA C. ZIVIELLO



VIA BERNARDO TANUCCI

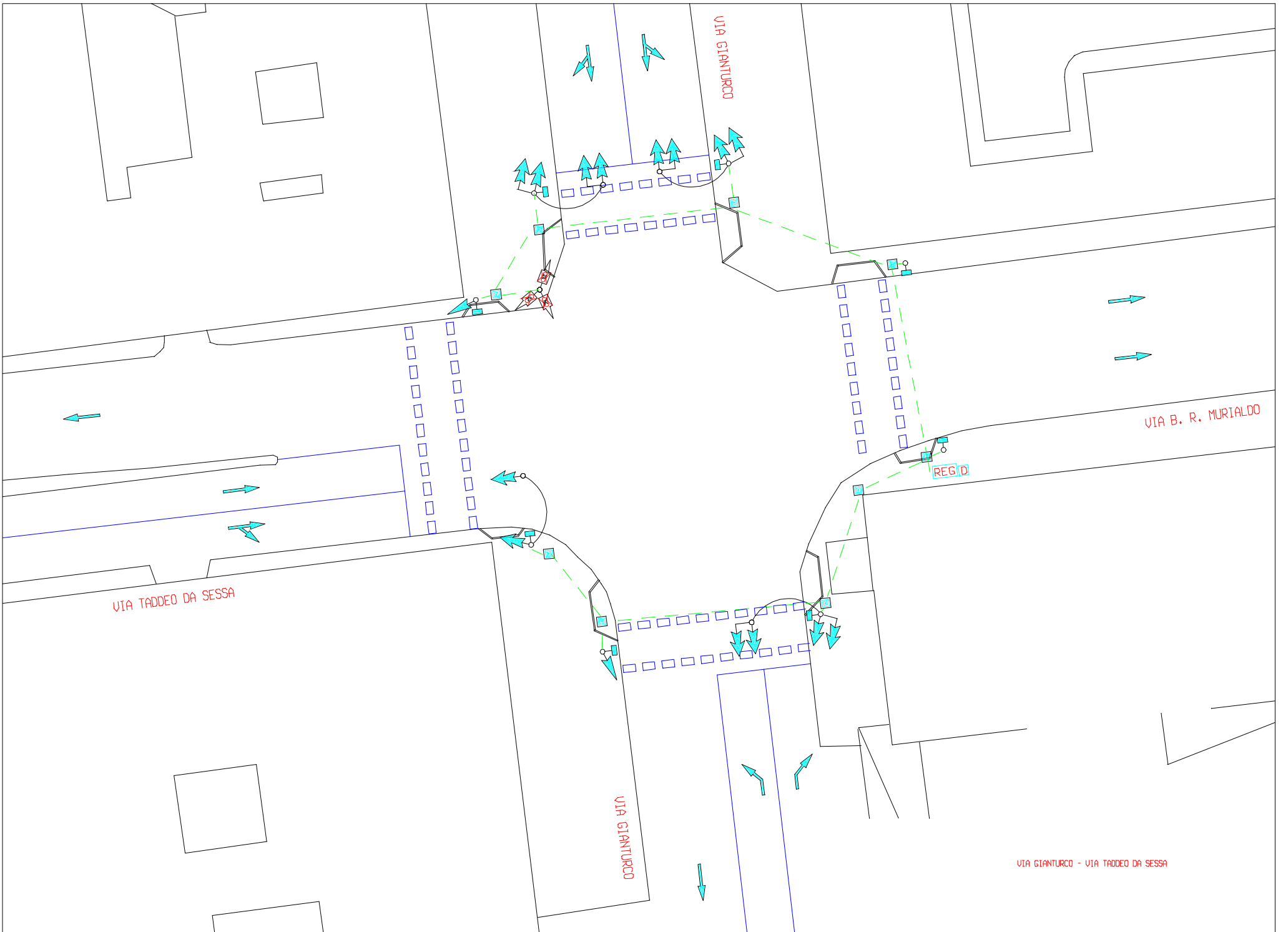
REG. D

VIA GIOVANNI GUSSONE

VIA DON BOSCO

VIA GIOVANNI GUSSONE

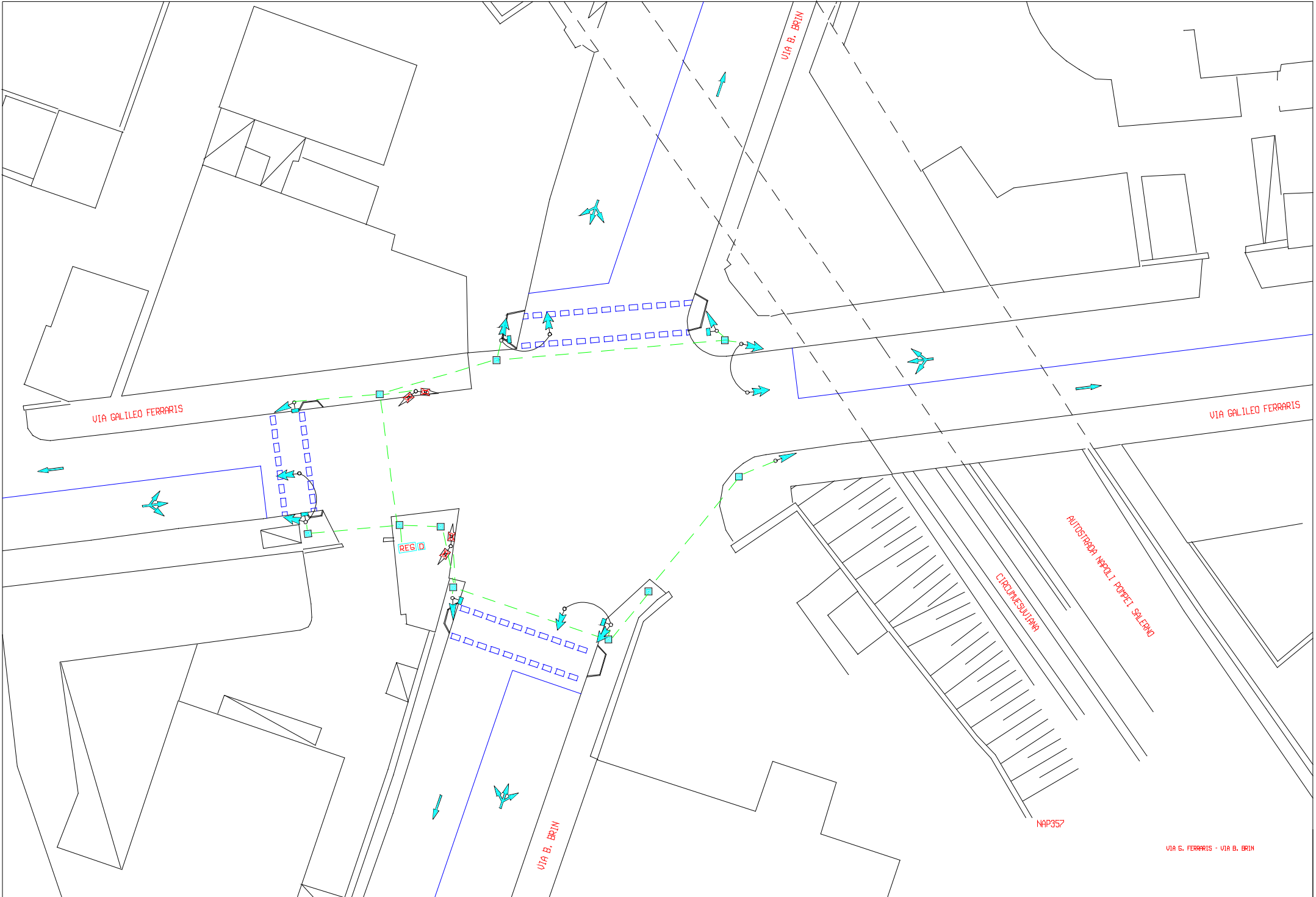
VIA B. TANUCCI - VIA G. GUSSONE





NAP356

VIA NAPOLI ROMA SCAMPIA - VIA IPPOLITO



VIA GALILEO FERRARIS

VIA B. BRIN

VIA GALILEO FERRARIS

REG. D

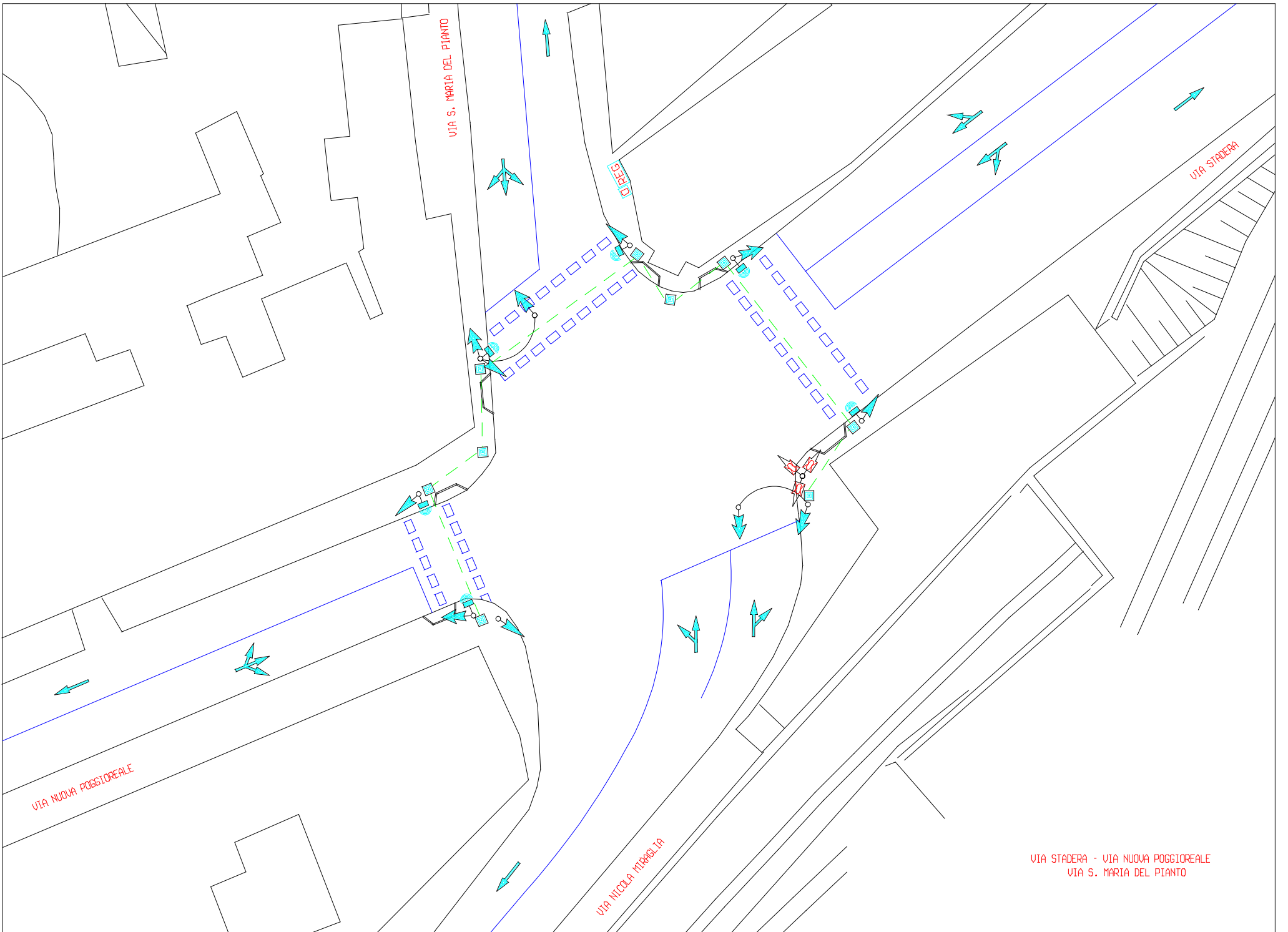
AUTOSTRADA NAPOLI - POMEI - SALERNO

CIRCONVALLAZIONE

NAP357

VIA B. BRIN

VIA G. FERRARIS - VIA B. BRIN



VIA S. MARIA DEL PIANTO

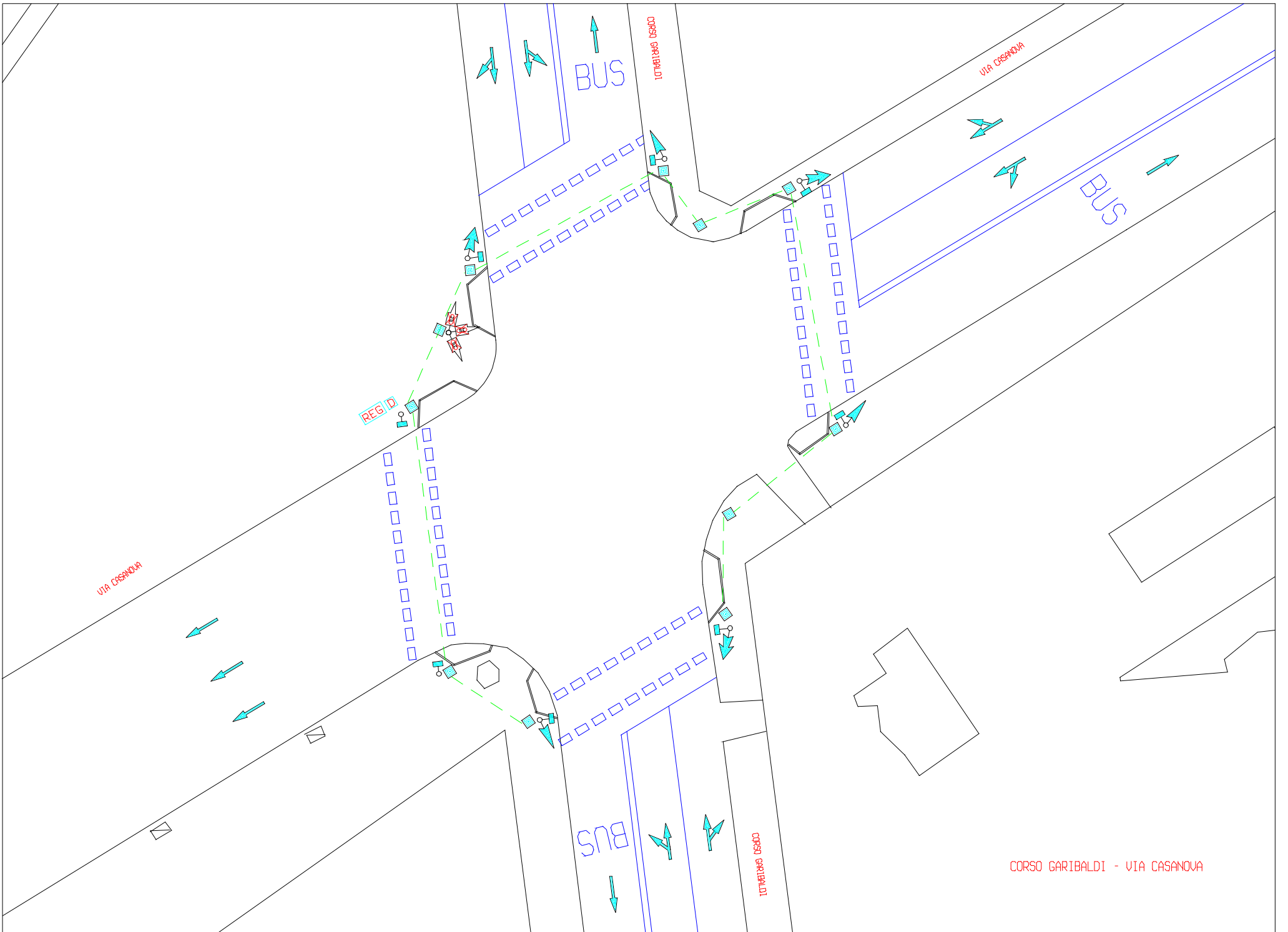
VIA STADERA

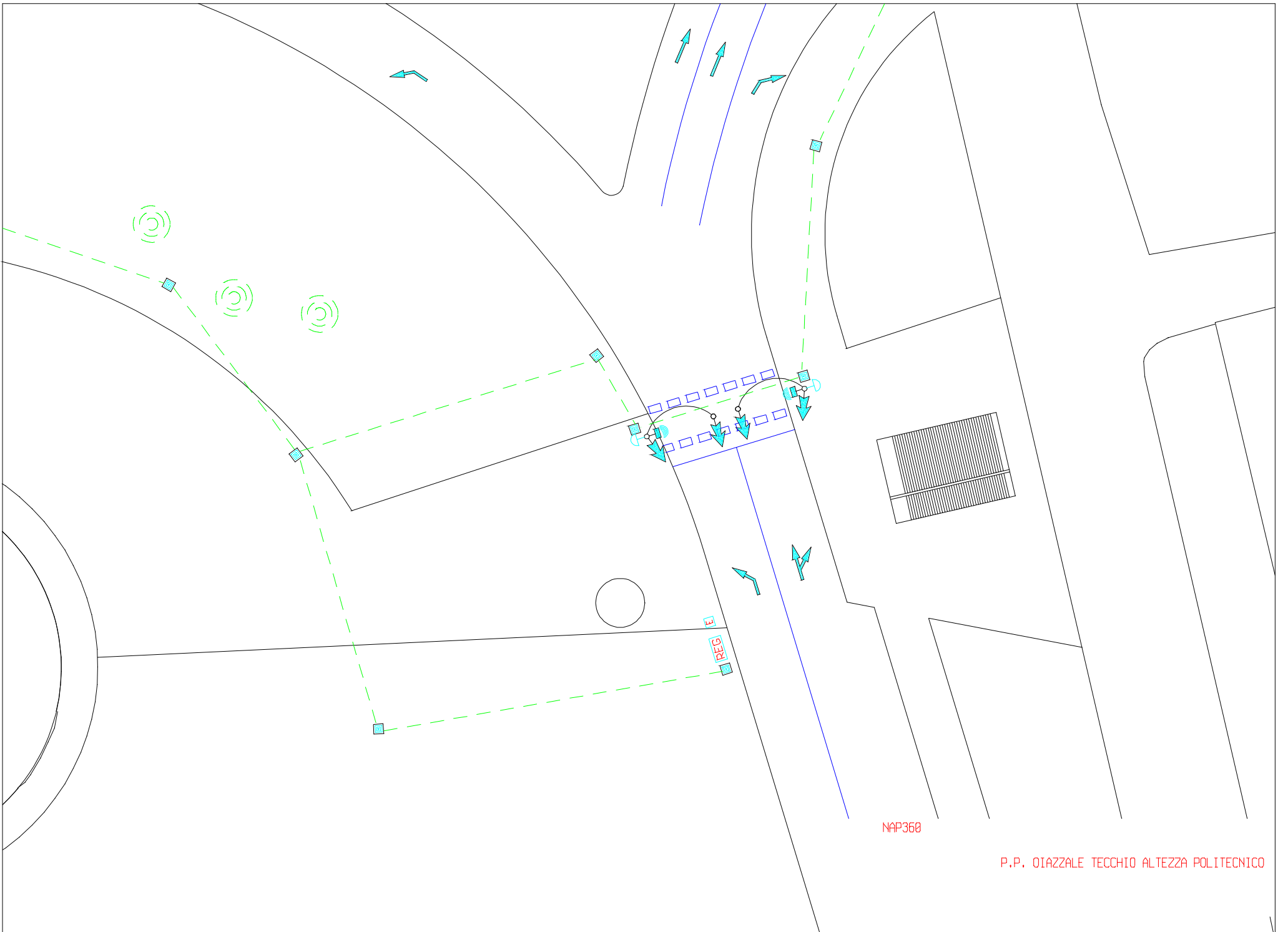
VIA STADERA

VIA NUOVA POGGIOREALE

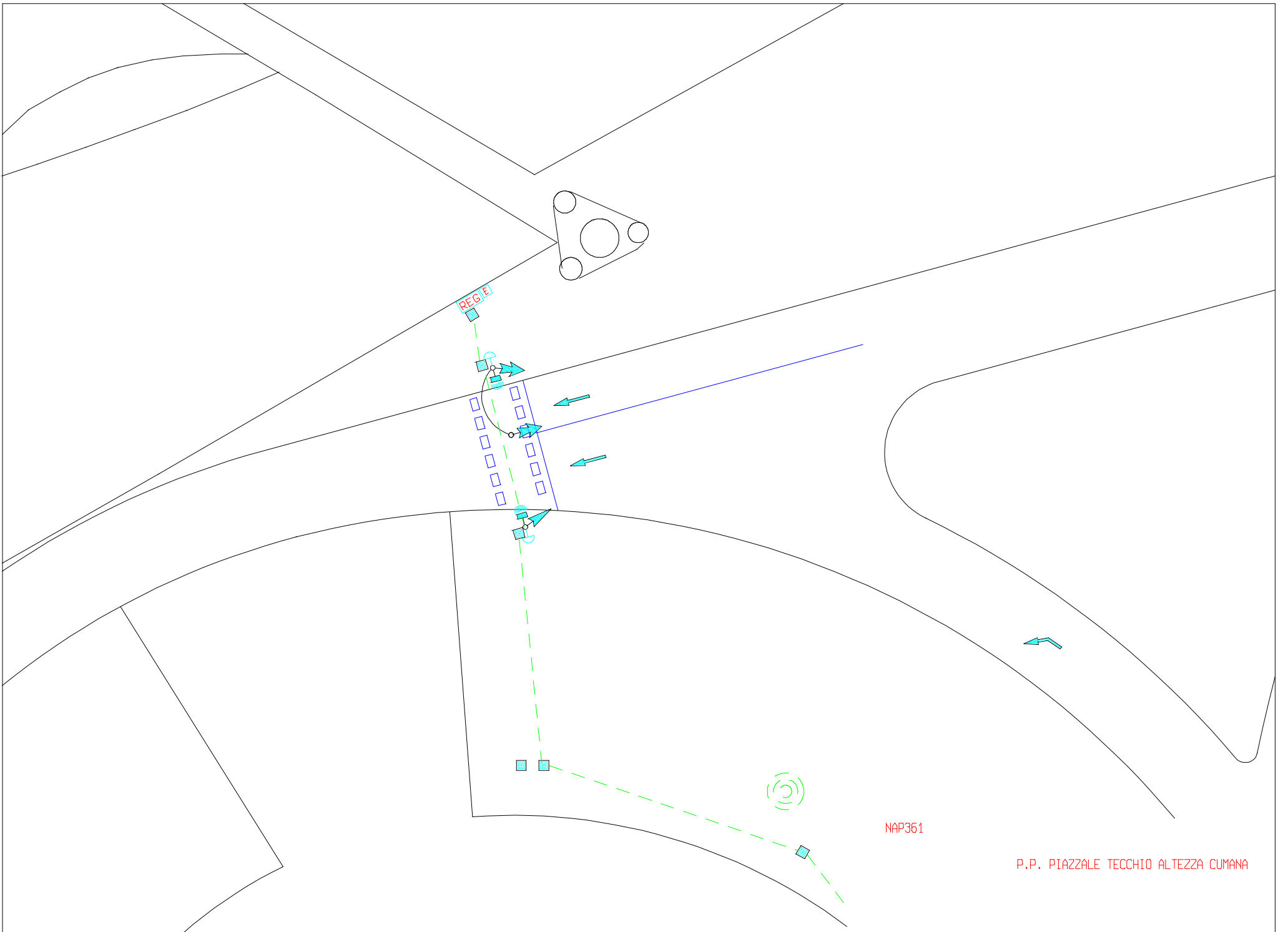
VIA NICCOLA MIRALIA

VIA STADERA - VIA NUOVA POGGIOREALE
VIA S. MARIA DEL PIANTO





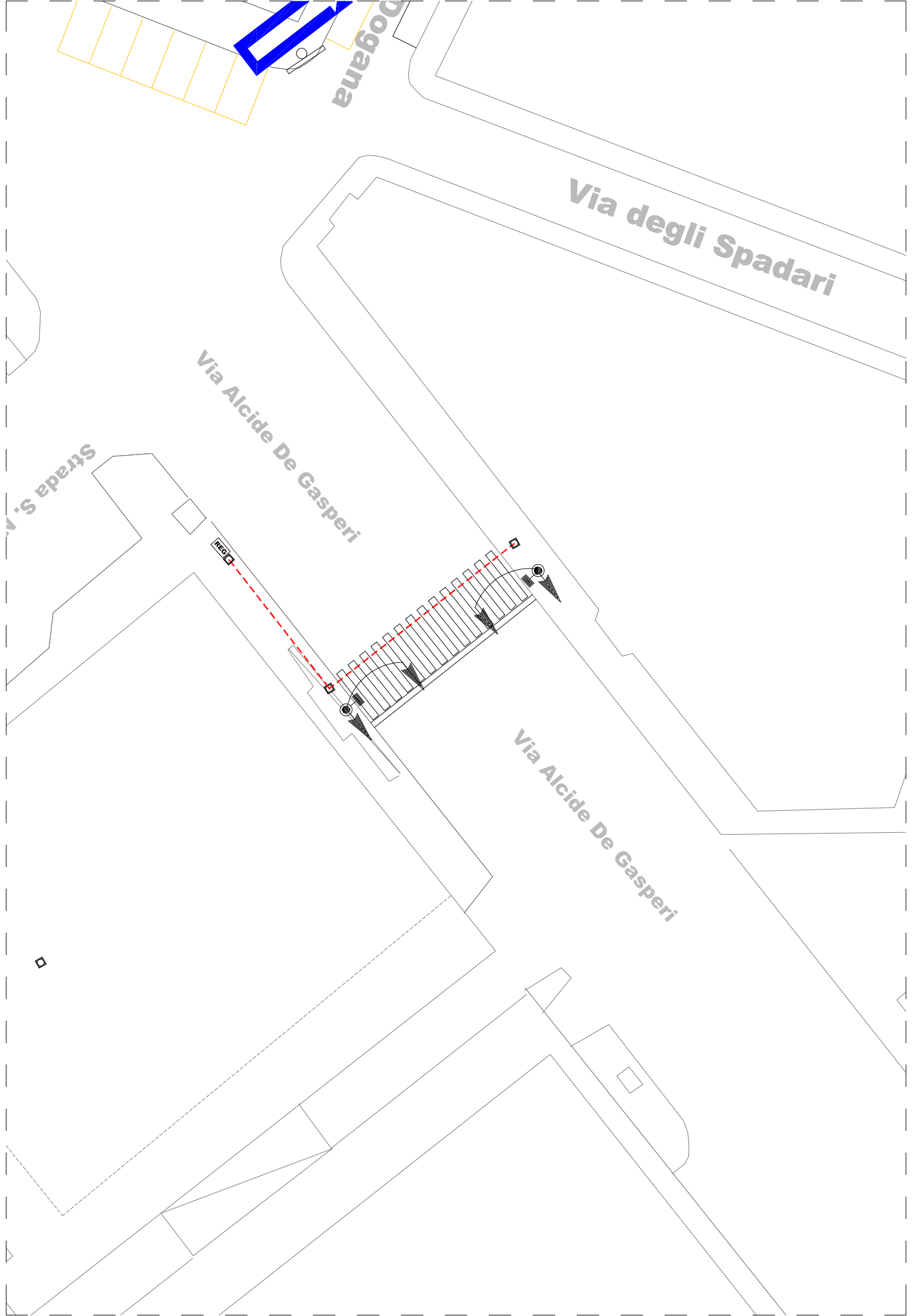
P.P. OIAZZALE TECCHIO ALTEZZA POLITECNICO



REGIE

NAP361

P.P. PIAZZALE TECCHIO ALTEZZA CUMANA



Dogana

Via degli Spadari

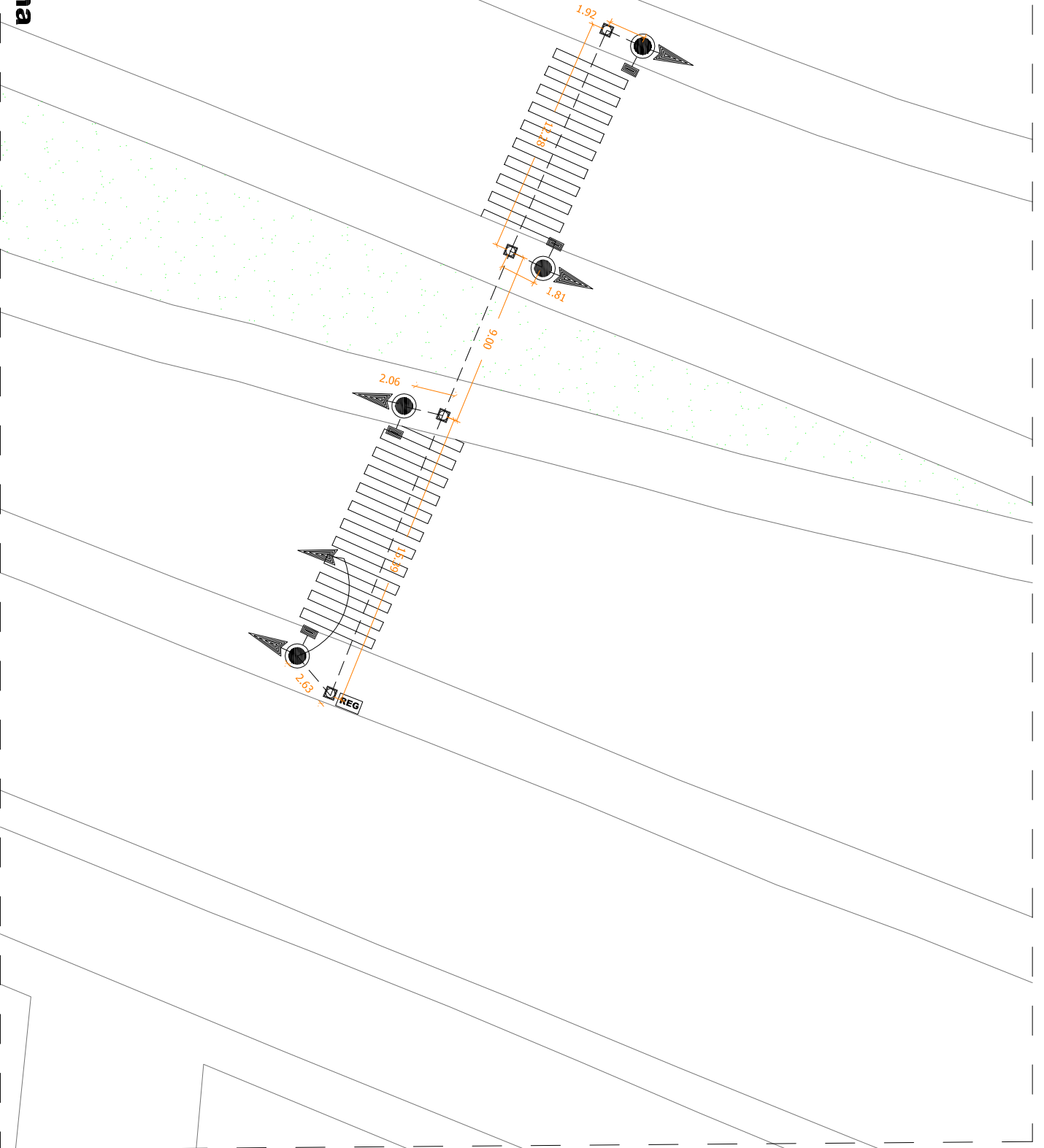
Via Alcide De Gasperi

Strada S. A.

Via Alcide De Gasperi

Rec

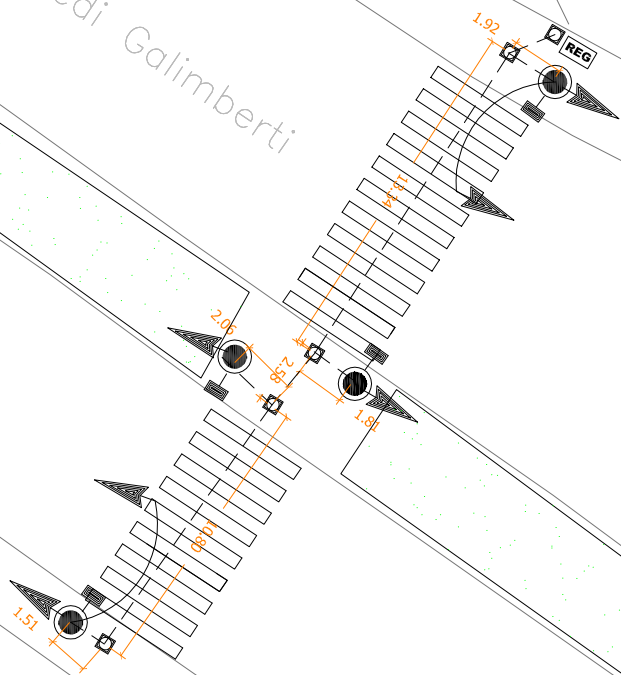
Impianto n.363
Via Galimberti Ferrovia Alifana



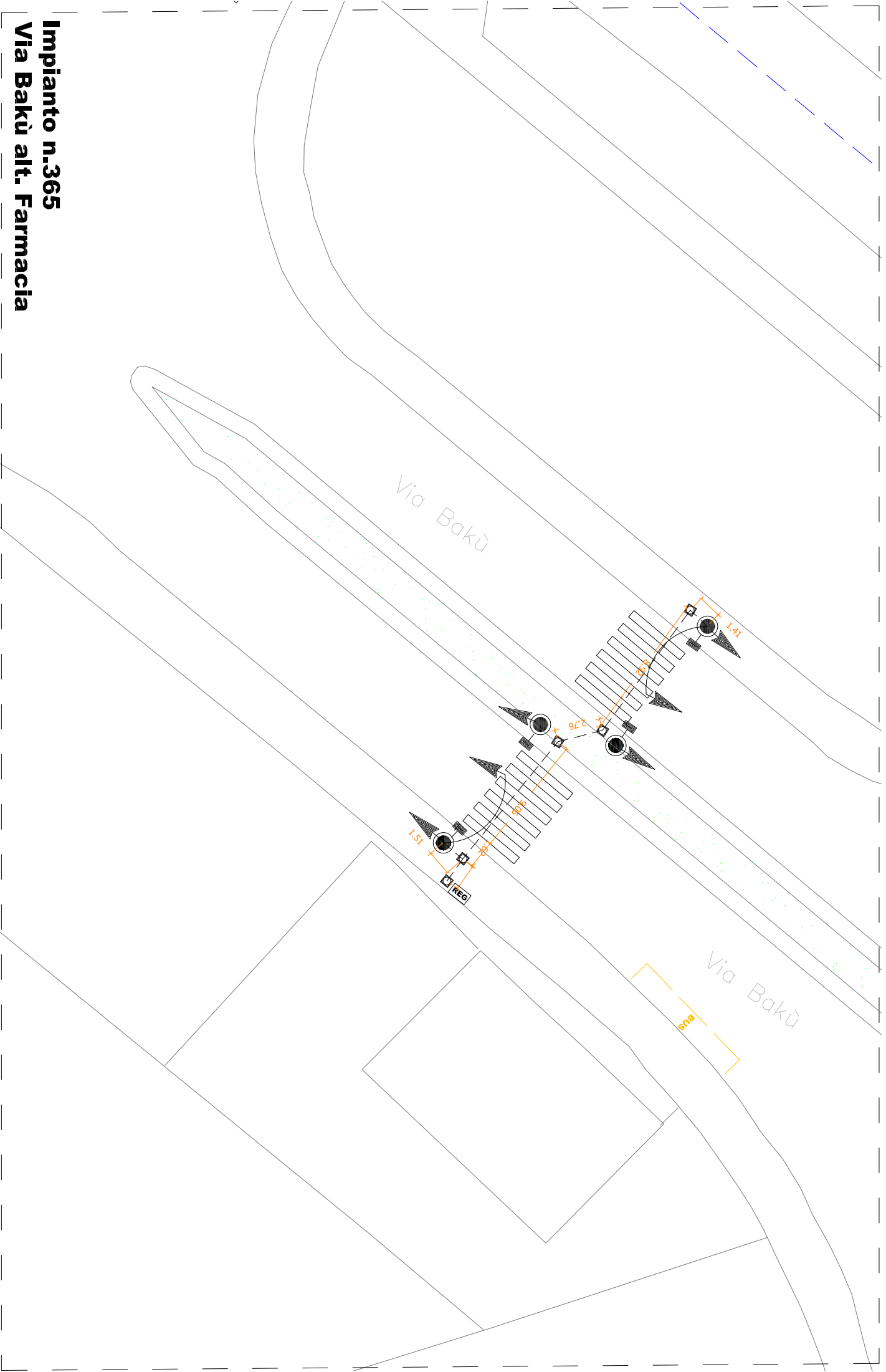
Impianto n.364
Via Galimberti Fronte Vele

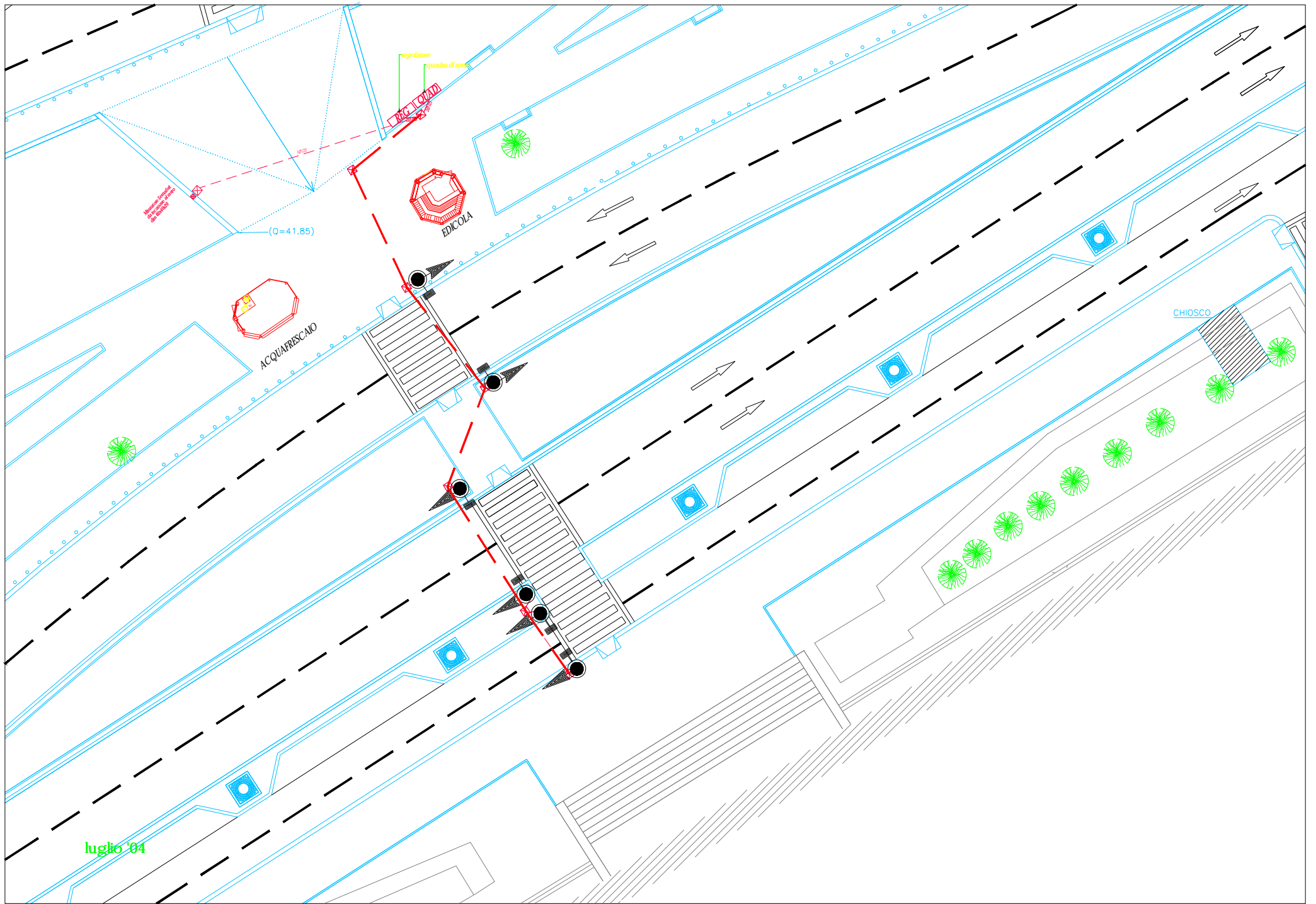
via Tancredi Galimberti

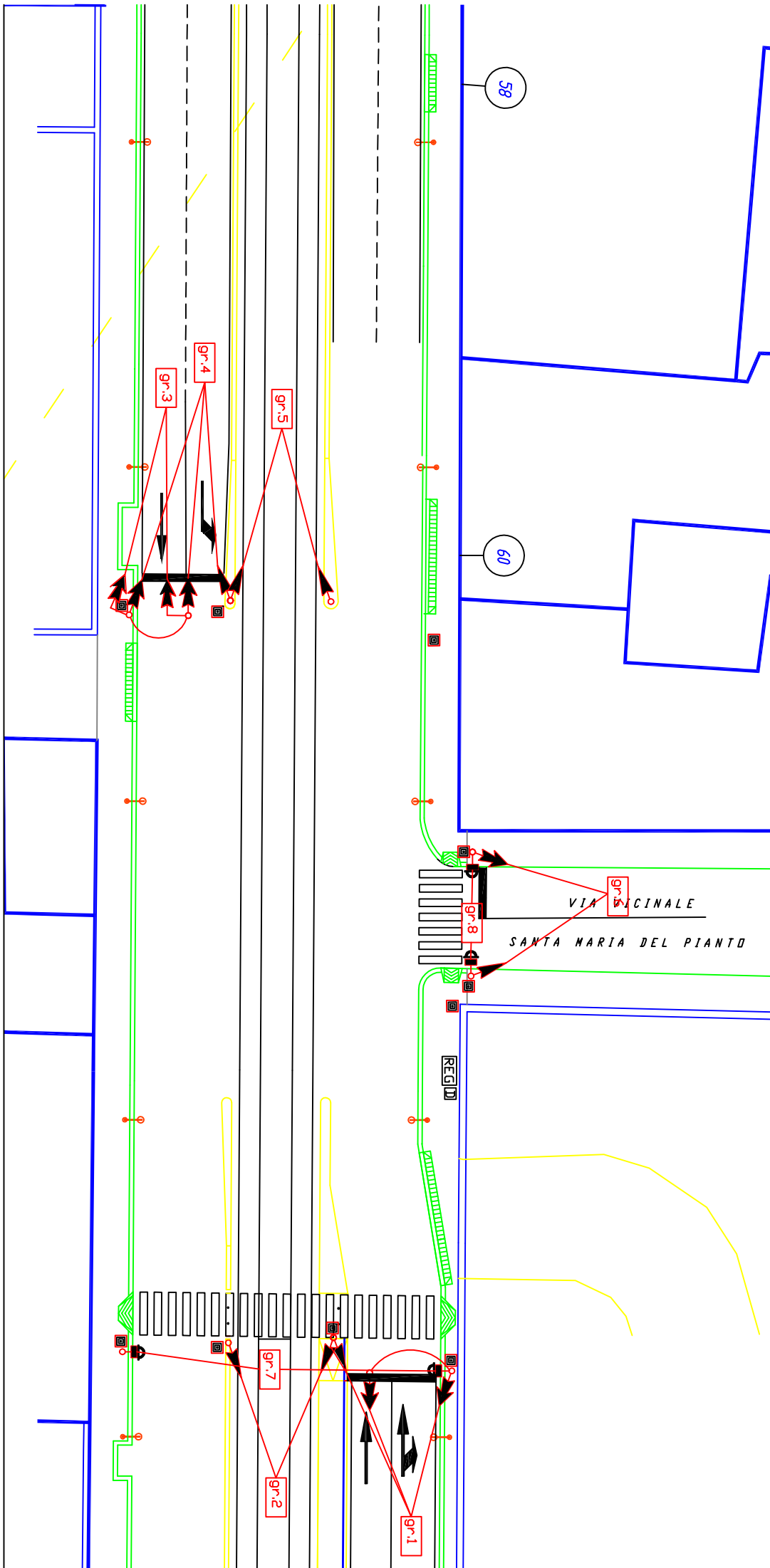
via Tancredi Galimberti

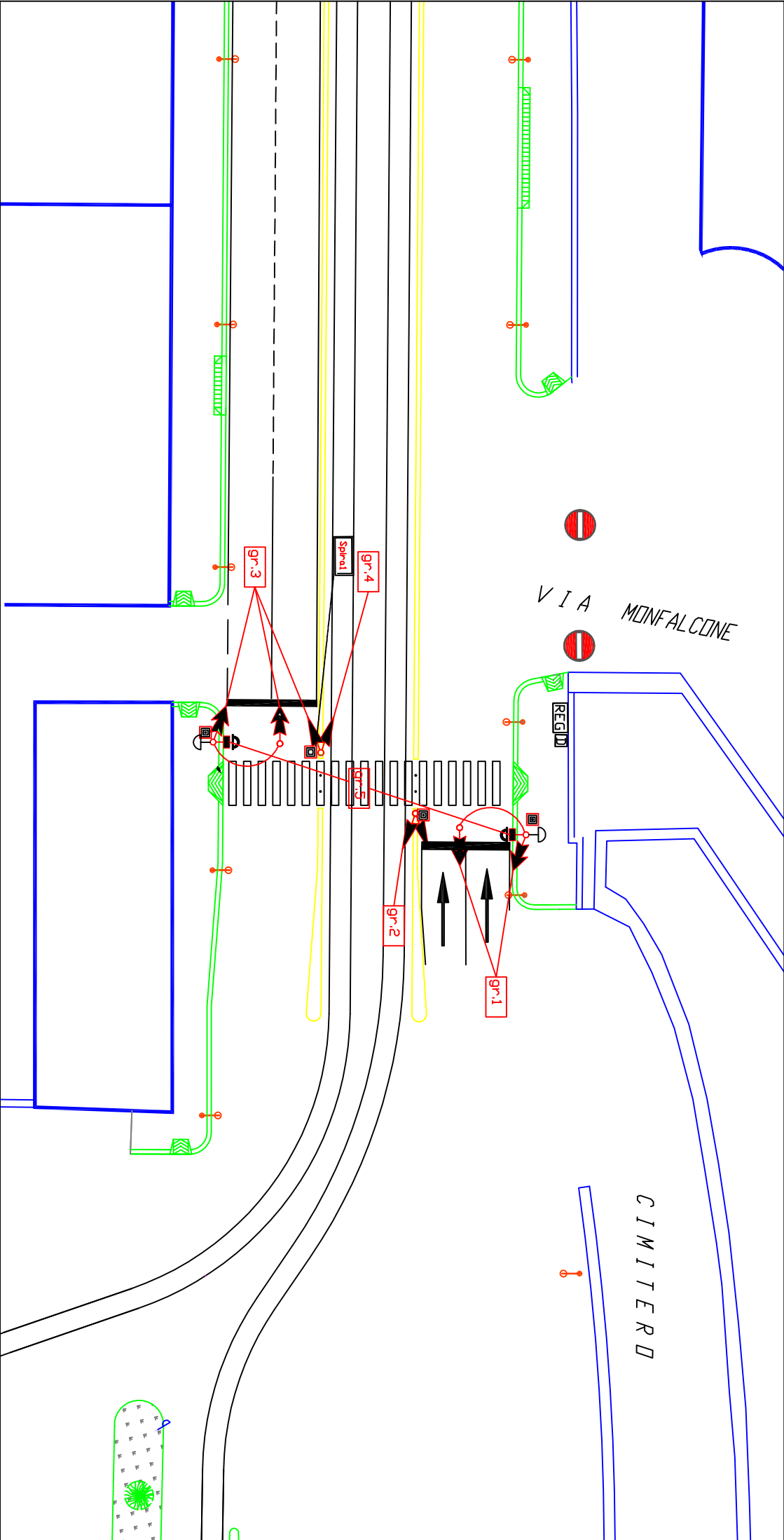


Impianto n.365
Via Bakù alt. Farmacia



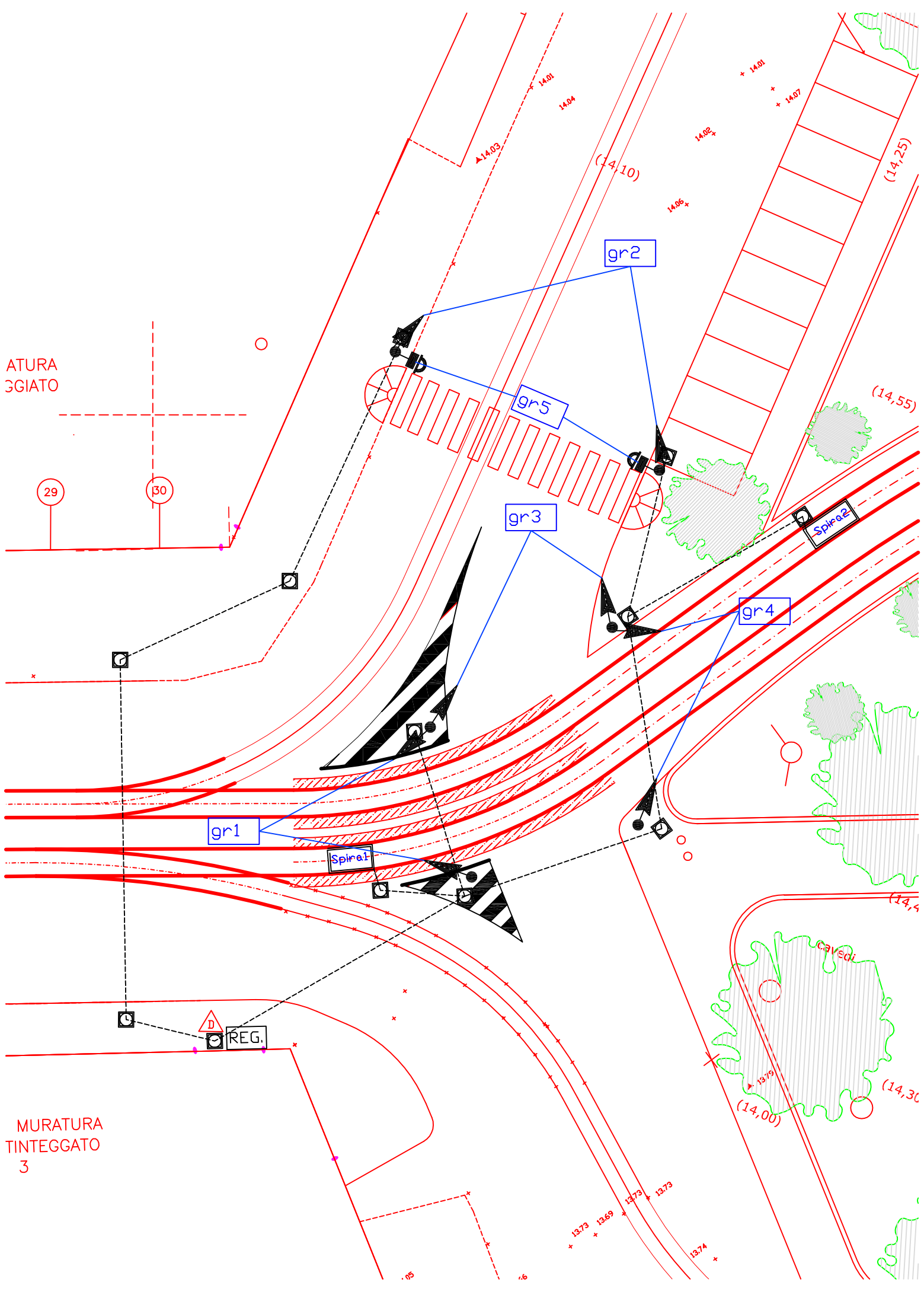


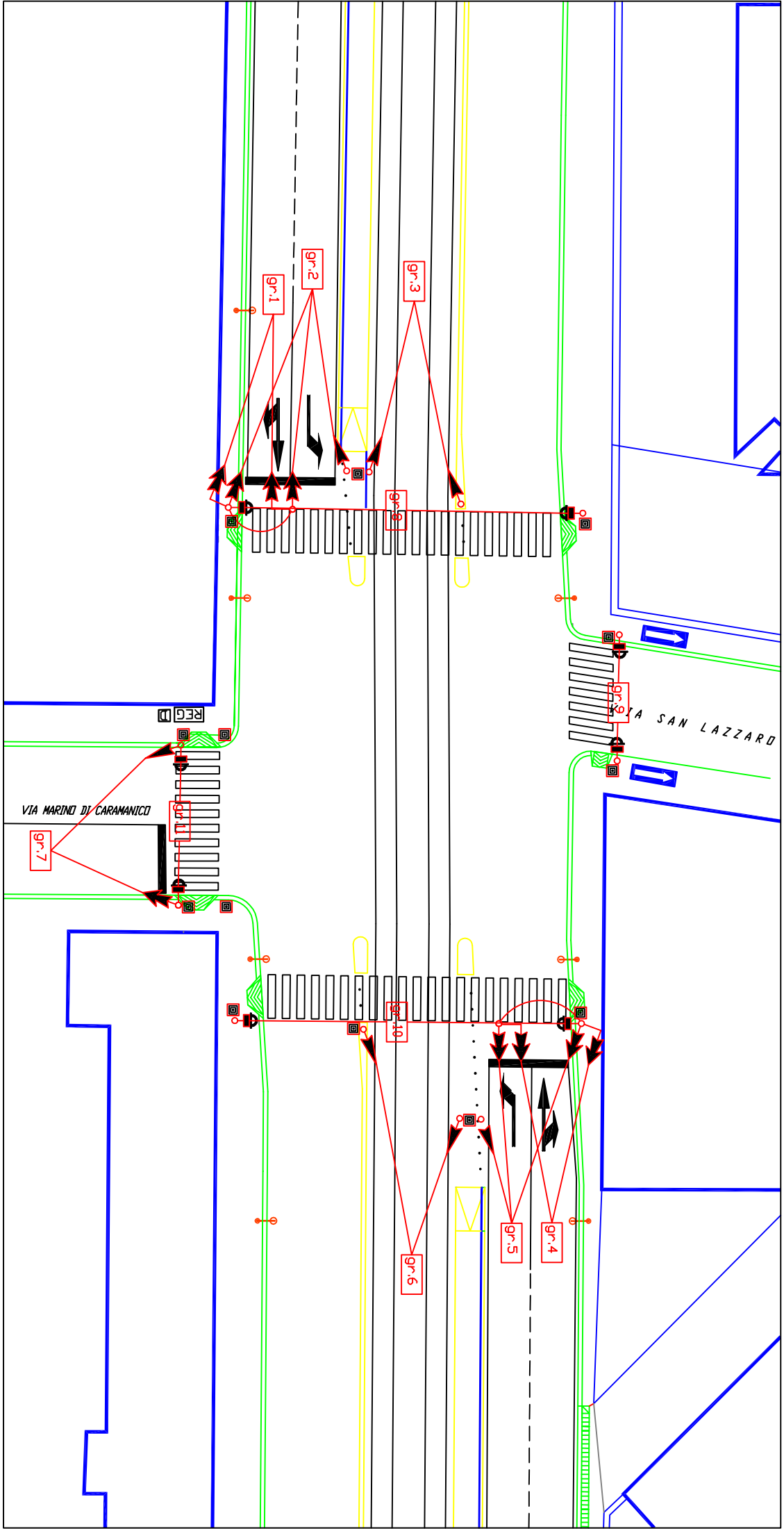




ATURA
3GIATO

MURATURA
TINTEGGATO
3



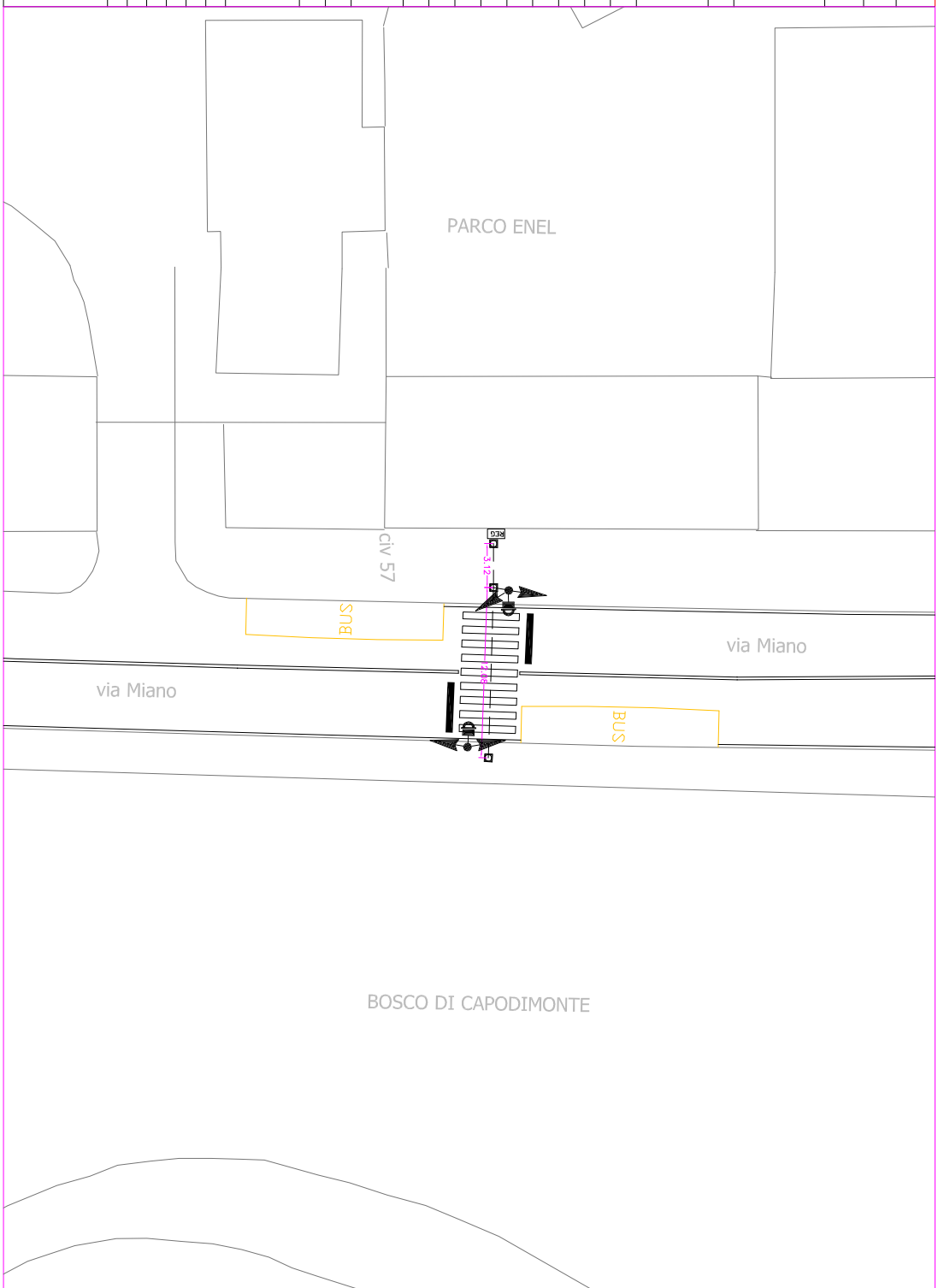


Tipologia Dispositivo: Comune: **Napoli**
 Impianto Veicolare **Napoli**
 Ubicazione Impianto: **Via Miano civ.57**

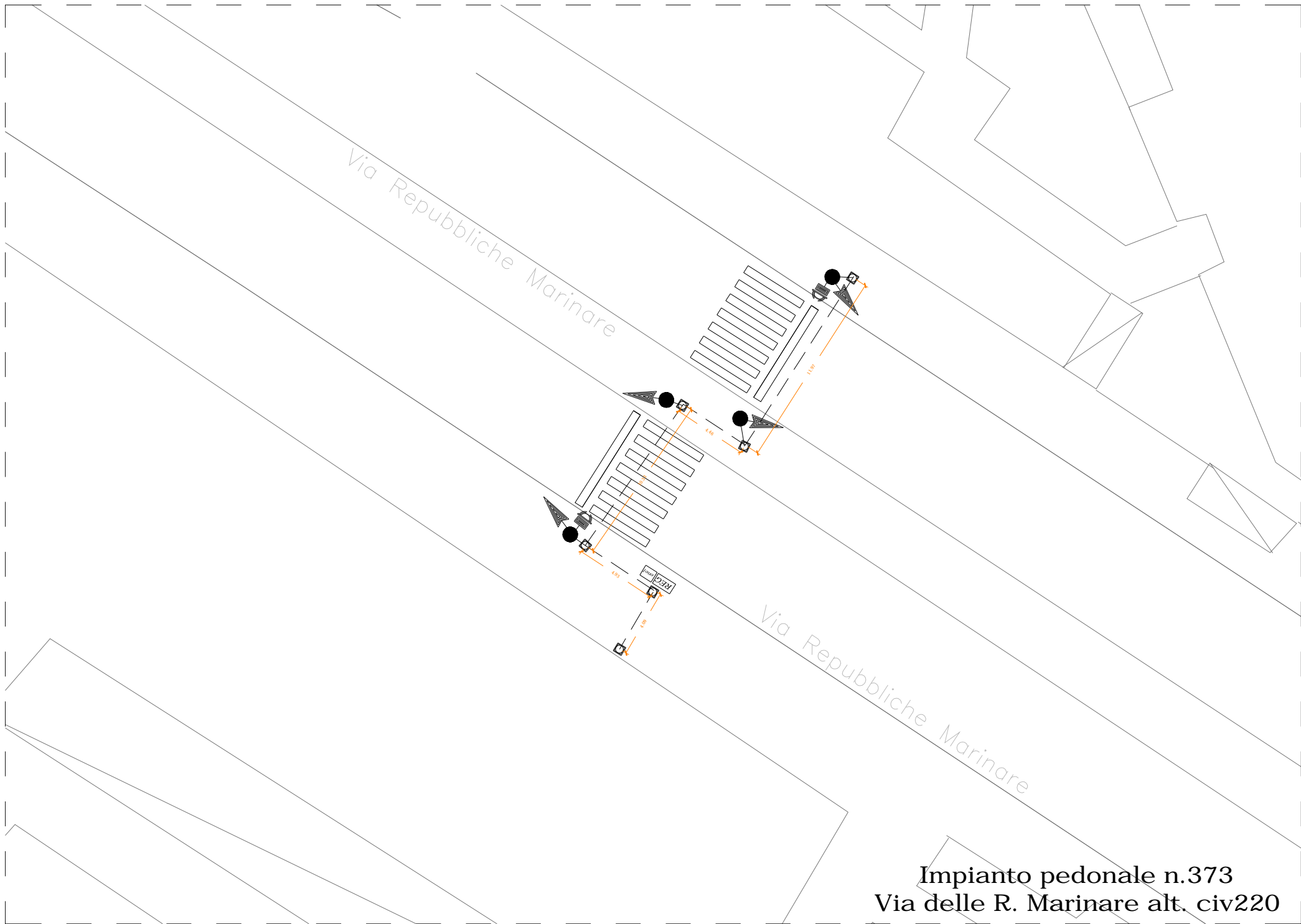
napolipark.s.r.l.

Legenda

	Lanterna Pedonale
	Lanterna Veicolare
	Palina
	Palo a Sbraccio
	Regolatore
	Chiusino
	Dispositivo non vedenti
	Messa a Terra
	Traccia per spiria
	Traccia di impianto 2 tubi in ferro 100 mm di diametro
	Spiria
	Colonnina Luminosa
	Passaggio pedonale
	svolta sx AVANTI
	svolta sx ALT
	diritto AVANTI
	diritto ALT
	svolta dx AVANTI
	svolta sx ALT
	diritto e svolta sx AVANTI
	diritto e svolta sx ALT
	diritto e svolta a destra AVANTI
	diritto e svolta a destra ALT
	passaggio pedonale AVANTI
	passaggio pedonale ALT

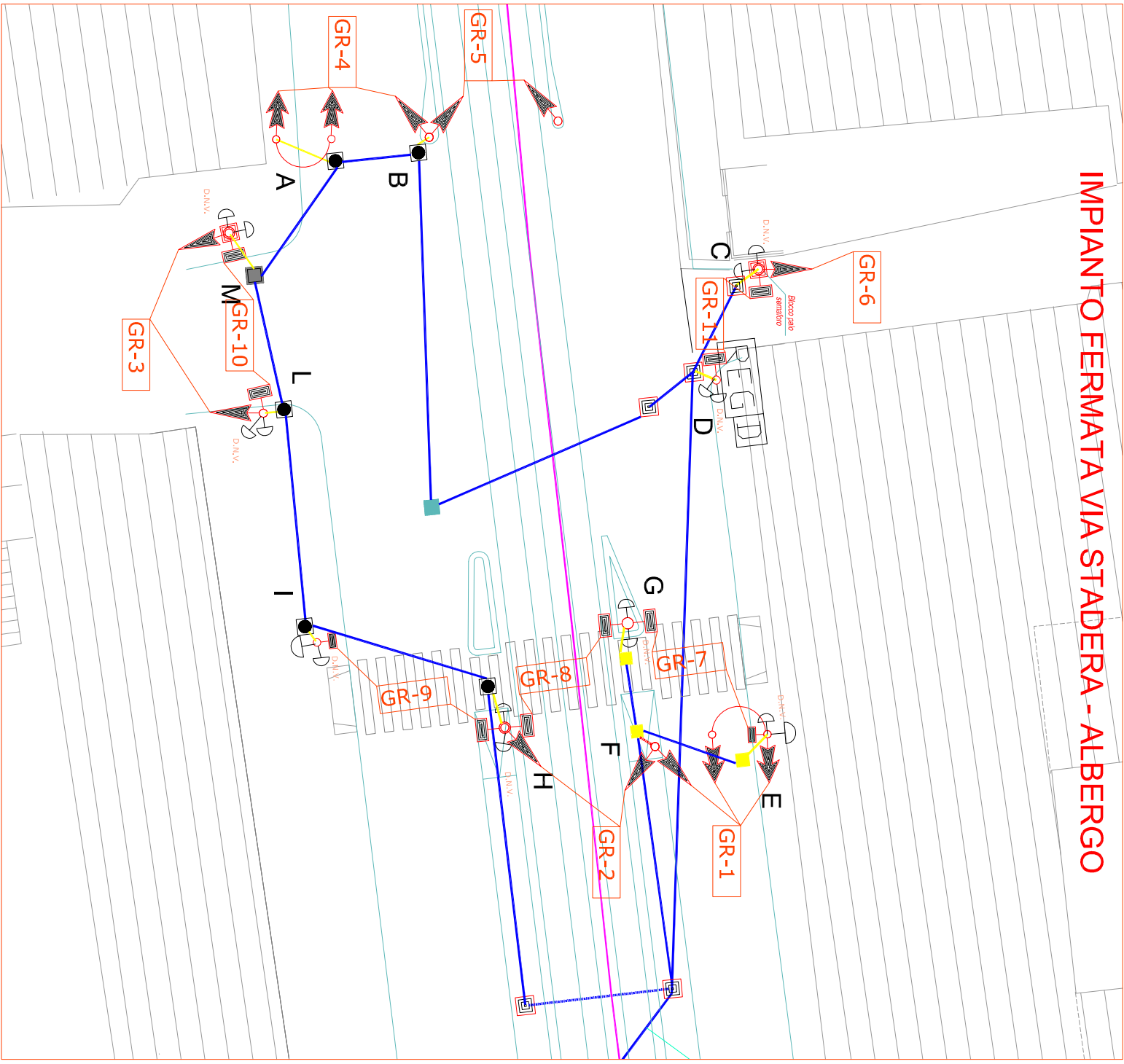


NOTE: la distanza dell'asse della palina semaforica ciglio + della carreggiata non deve essere inferiore ad 1,00 metro Analogamente per le paline sulle isole spartitraffico il loro asse deve essere distante 1,00 metro dal ciglio strada



Impianto pedonale n.373
Via delle R. Marinare alt. civ220

IMPIANTO FERMATA VIA STADERA - ALBERGO



IMPIANTO FERMATA VIA STADERA - PARCO ALDEBARAN

S. CROCE

REG D

F

GR-5

GR-1

N°2 TUBAZIONI IN ACCIAIO $\phi 100\text{mm}$
NEL CUNICOLO

E

D

GR-2

GR-4

GR-6

STADERA

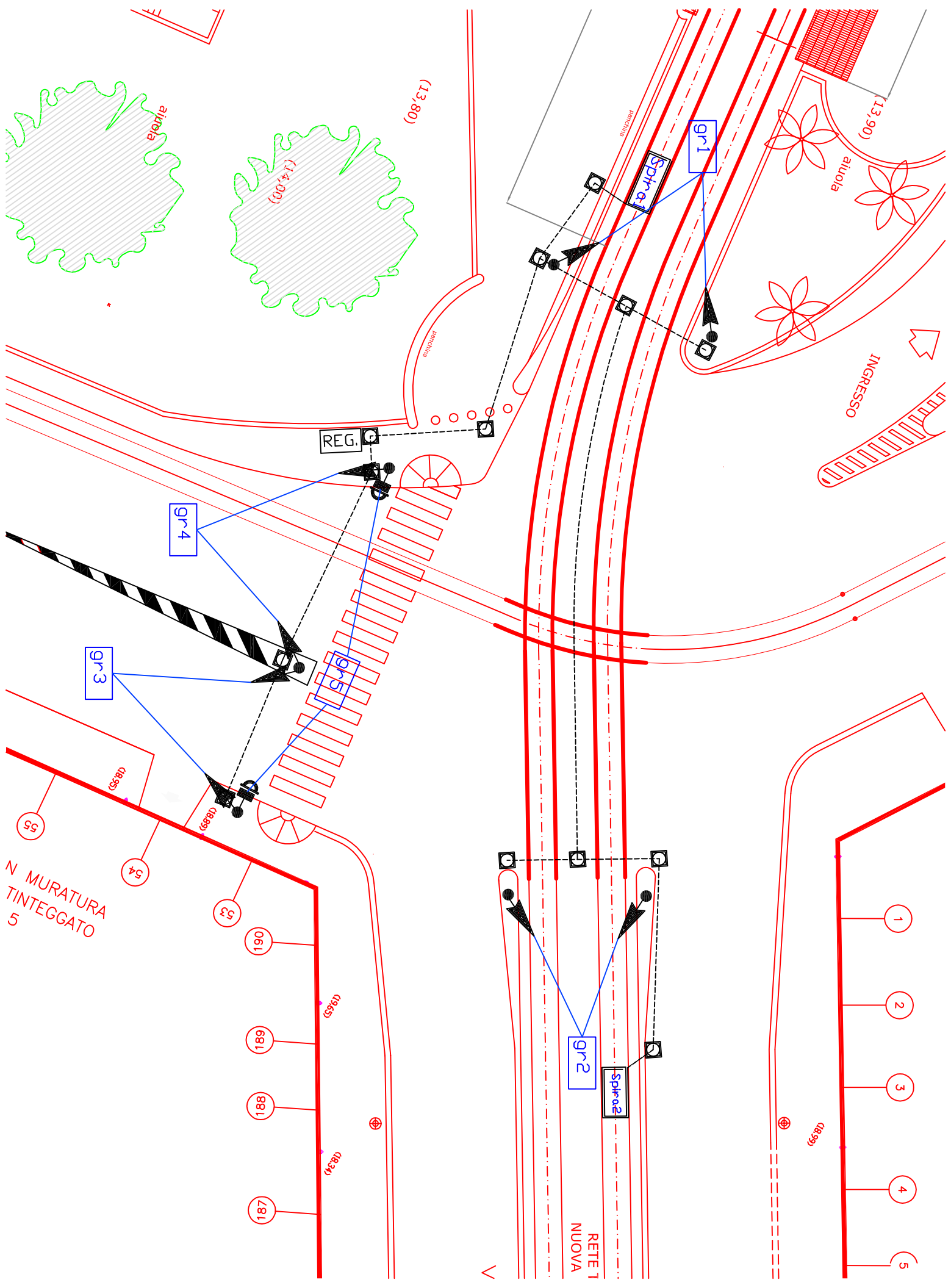
C

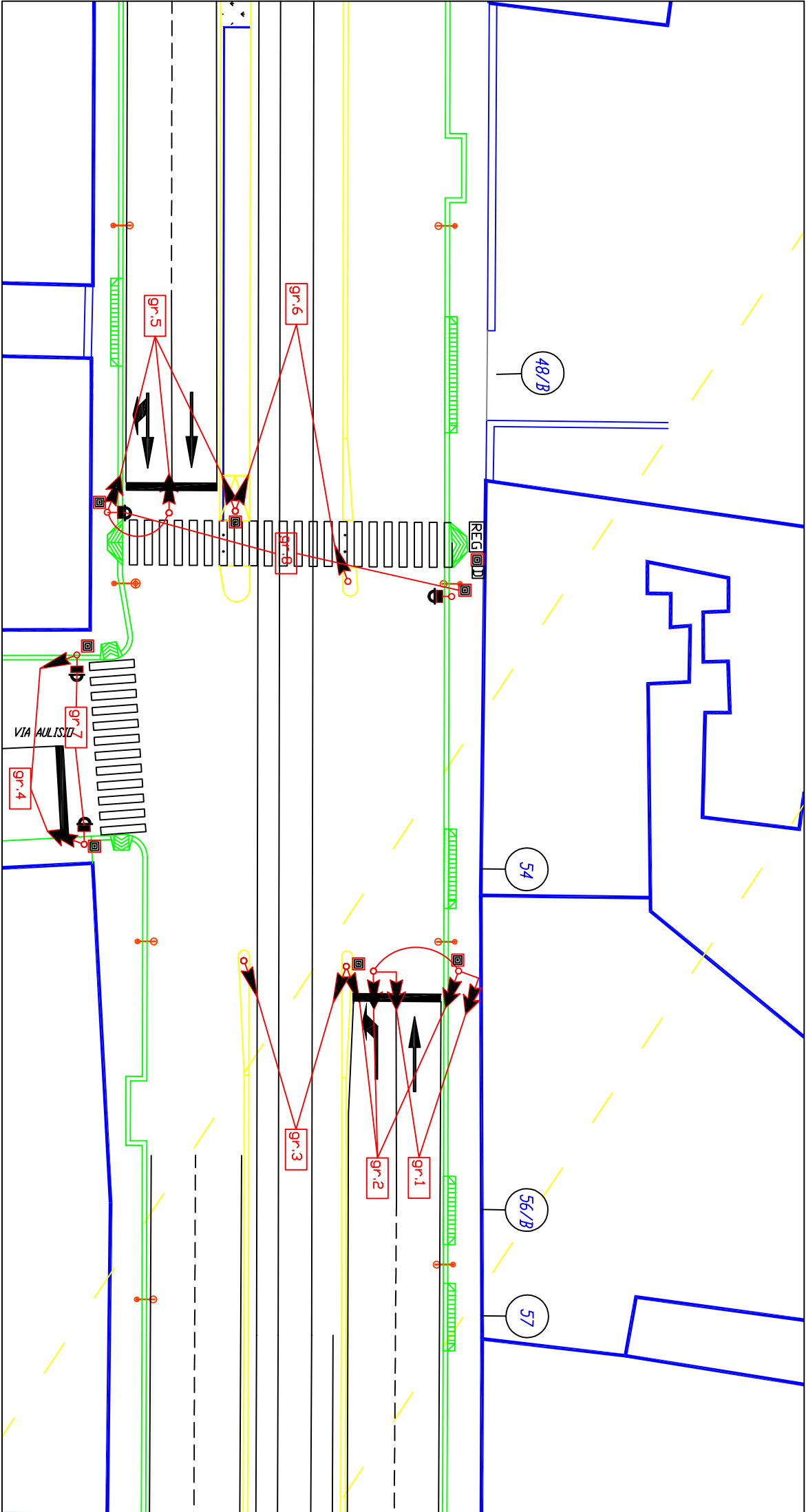
B

GR-3

GR-7

G





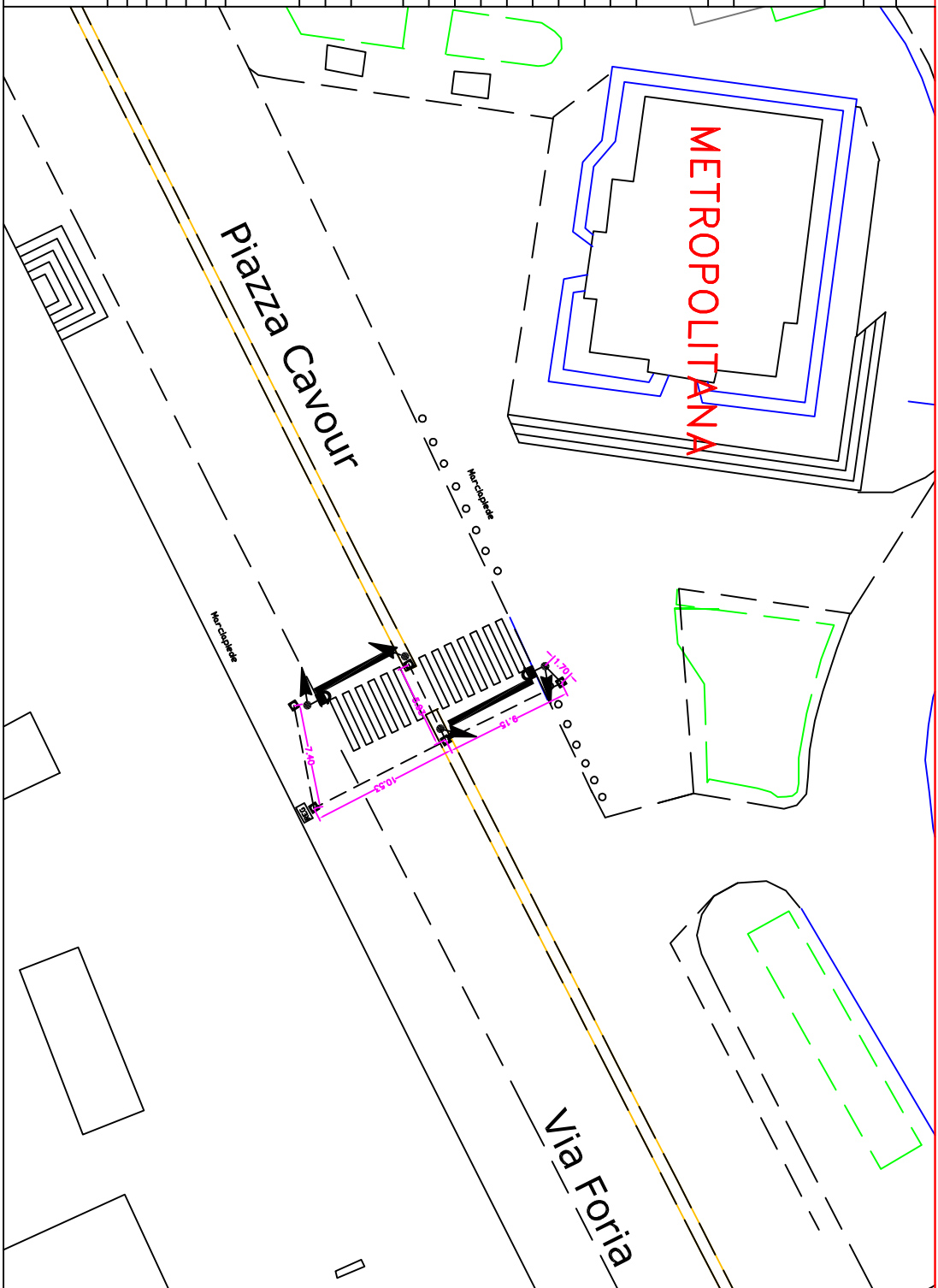
Tipologia Dispositivo: Comune: **Napoli**
 Impianto Veicolare: **Piazza Cavour altezza Metropolitana**

napolipark.s.r.l.

Legenda

	Lanterna Pedonale
	Lanterna Veicolare
	Palina
	Palo a Sbraccio
	Regolatore
	Chiusino
	Dispositivo non vedenti
	Messa a Terra
	Traccia per spiria
	Traccia di impianto 2 tubi In ferro 100 mm di diametro
	Spiria
	Colonnina Luminosa
	Passaggio pedonale
	diritto e svolta sx AVANTI
	diritto e svolta sx ALT
	diritto e svolta a destra AVANTI
	diritto e svolta a destra ALT
	passaggio pedonale AVANTI
	passaggio pedonale ALT

NOTE: la distanza dell'asse della palina semaforica ciglio + della carreggiata non deve essere inferiore ad 1,00 metro
 Analogamente per le paline sulle isole spartitraffico il loro asse deve essere distante 1,00 metro dal ciglio strada



Tipologia Dispositivo:		Comune:
Impianto Veicolare		Napoli
Ubicazione Impianto: Via Pallucci alt. Scuola Falcone		

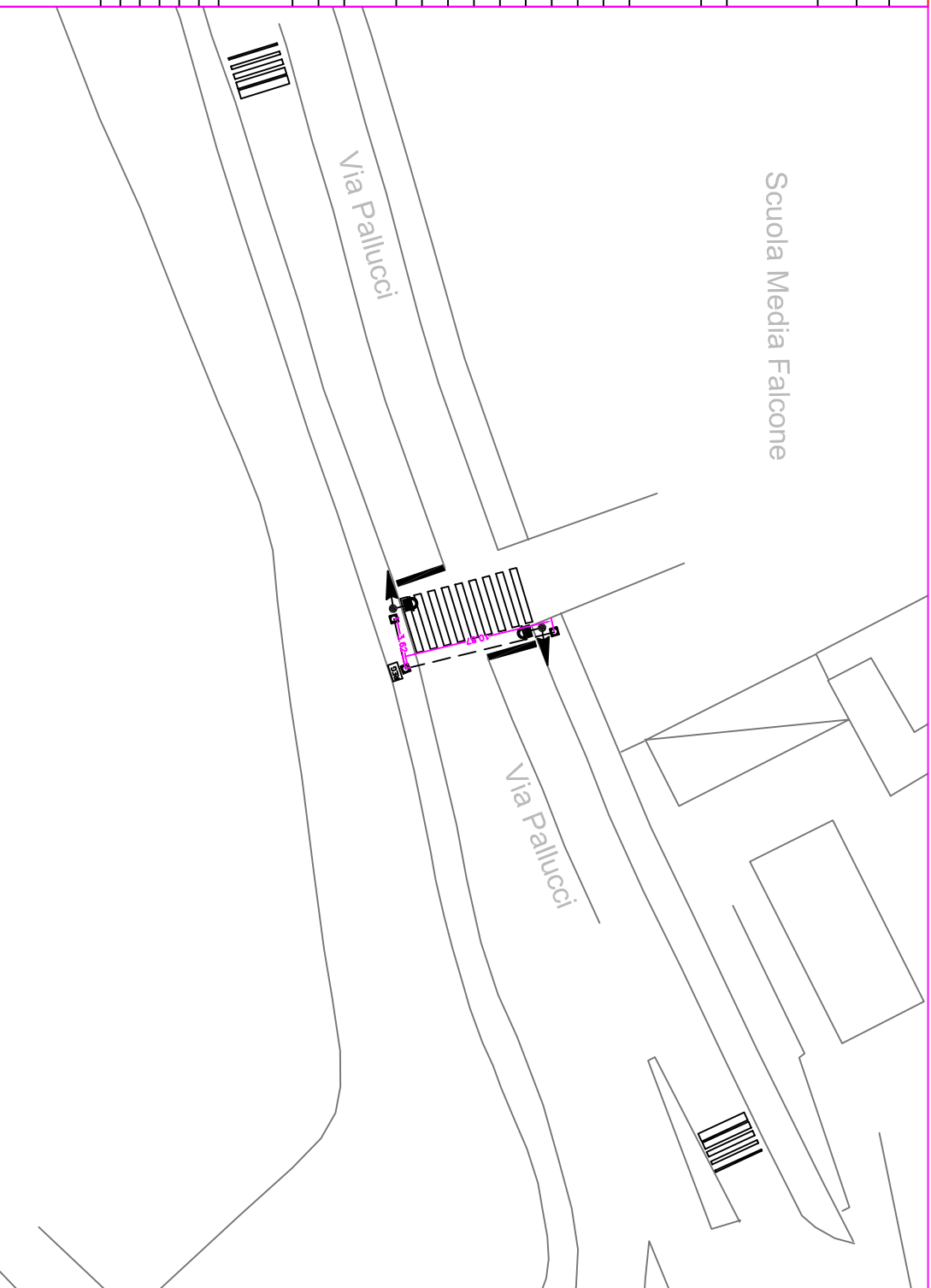
napolipark.s.r.l.

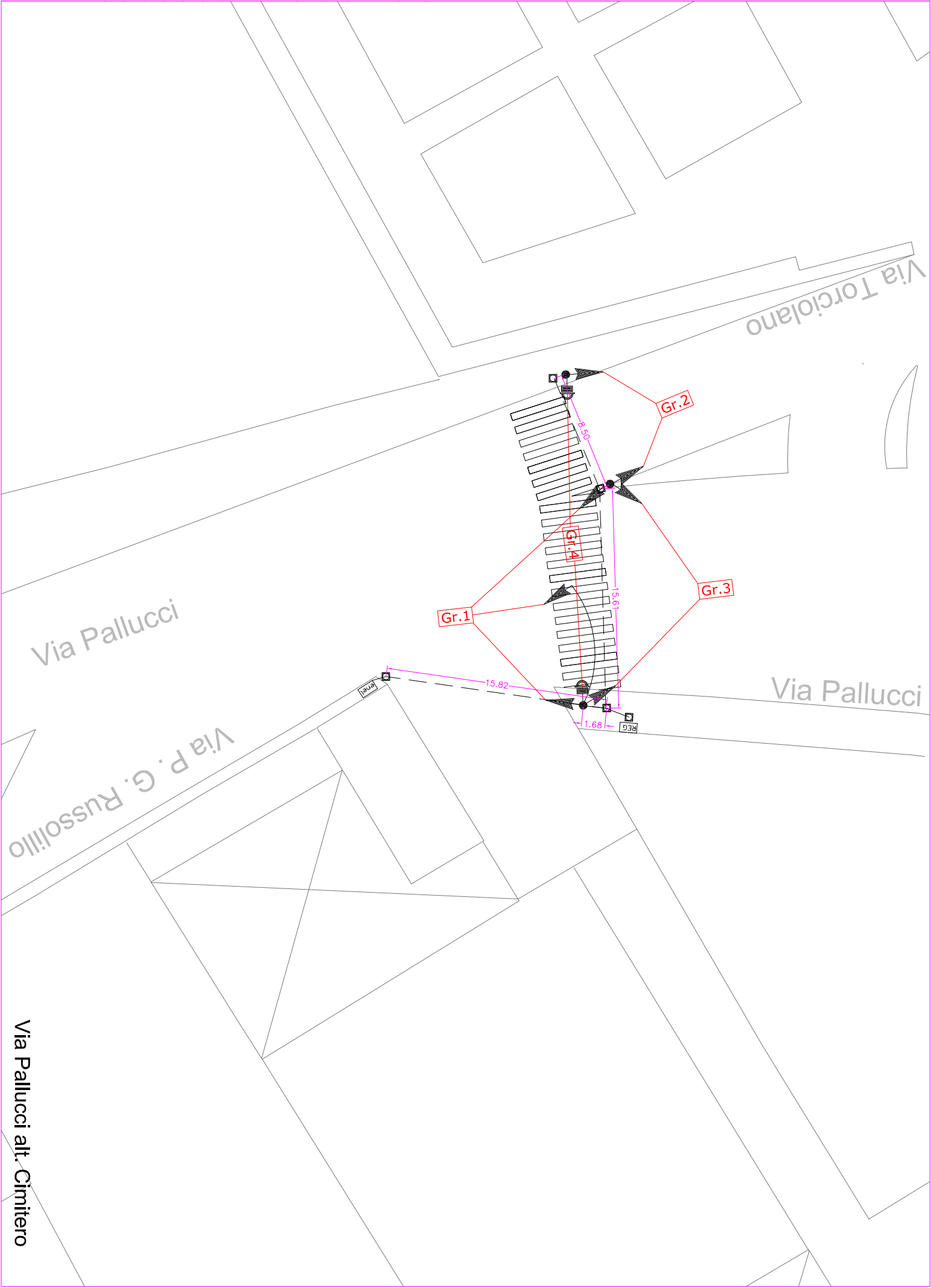
Legenda

	Lanterna Pedonale
	Lanterna Veicolare
	Palina
	Palo a Sbraccio
	Regolatore
	Chiusino
	Dispositivo non vedenti
	Messa a Terra
	Traccia per spira
	Traccia di impianto 2 tubi In ferro 100 mm di diametro
	Spira
	Colonnina Luminosa
	Passaggio pedonale

	svolta sx AVANTI		diritto e svolta sx AVANTI
	svolta sx ALT		diritto e svolta sx ALT
	diritto AVANTI		diritto e svolta a destra AVANTI
	diritto ALT		diritto e svolta a destra ALT
	svolta dx AVANTI		passaggio pedonale AVANTI
	svolta sx ALT		passaggio pedonale ALT

NOTE: la distanza dell'asse della palina semaforica ciglio + della carreggiata non deve essere inferiore ad 1,00 metro Analogamente per le paline sulle isole spartitraffico il loro asse deve essere distante 1,00 metro dal ciglio strada





Via Pallucci

Via Torciolano

Gr.1

Gr.2

Gr.3

Gr.4

Via Pallucci

Via P. G. Russolillo

Via Pallucci alt. Cimitero

Laval

REG.

15.82

1.89

15.6

8.50

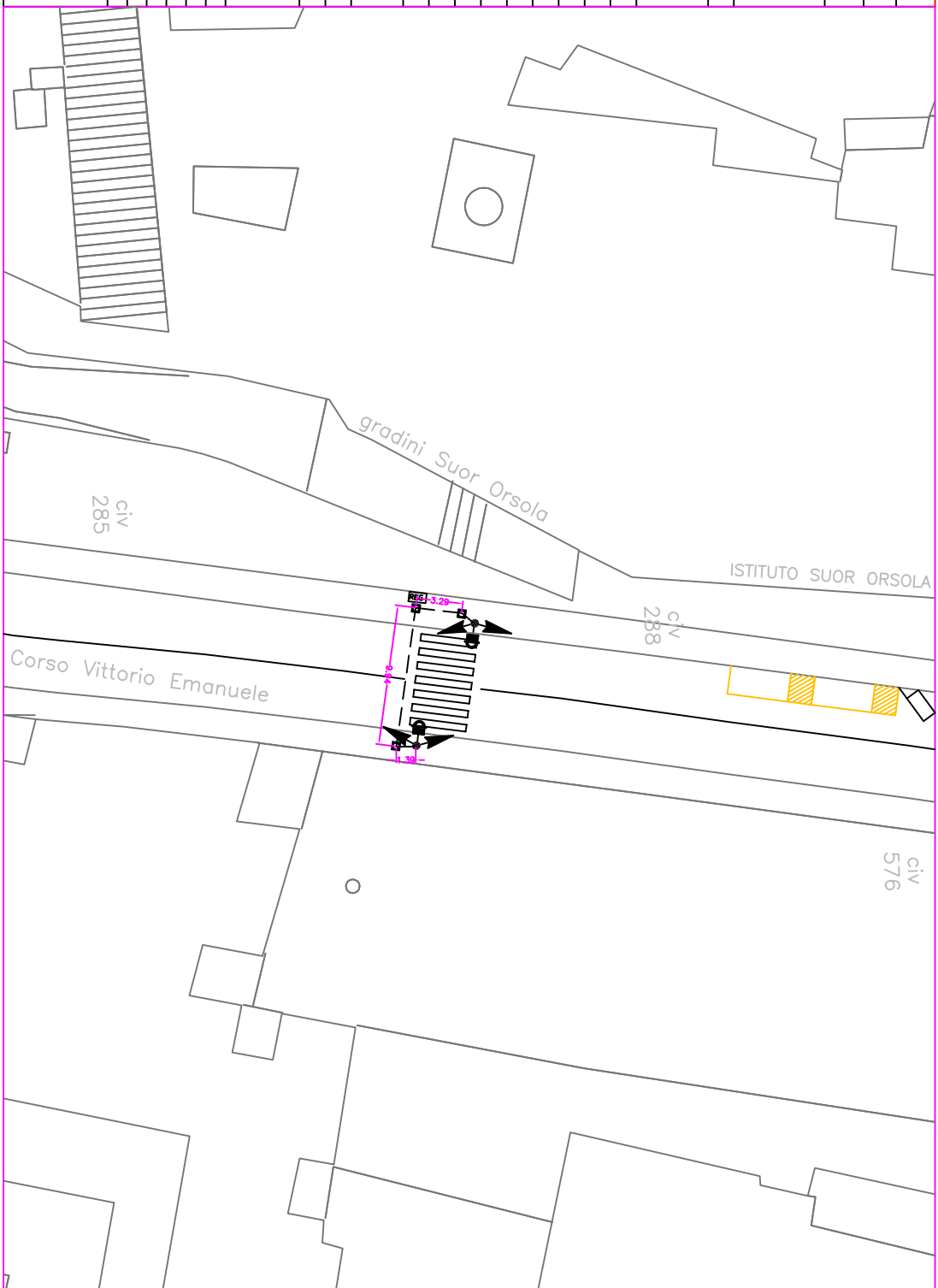
Tipologia Dispositivo:	Comune:
Impianto Veicolare	Napoli
Ubicazione Impianto: C.so Vittorio Emanuele alt. Suor Orsola	

napolipark.s.r.l.

Legenda

	Lanterna Pedonale
	Lanterna Veicolare
	Palina
	Palo a Sbraccio
	Regolatore
	Chiusino
	Dispositivo non vedenti
	Messa a Terra
	Traccia per spira
	Traccia di impianto 2 tubi In ferro 100 mm di diametro
	Spira
	Colonnina Luminosa
	Passaggio pedonale
	diritto e svolta sx AVANTI
	diritto e svolta sx ALT
	diritto e svolta a destra AVANTI
	diritto e svolta a destra ALT
	passaggio pedonale AVANTI
	passaggio pedonale ALT

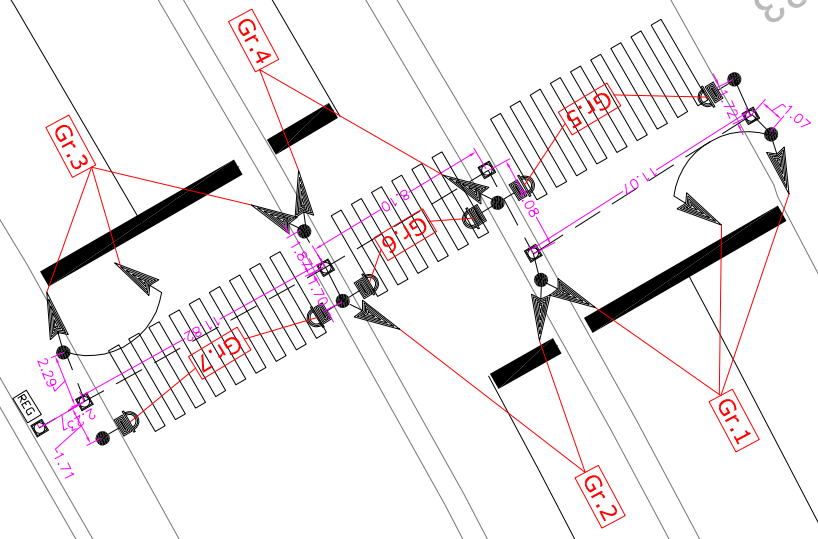
della carreggiata non deve essere inferiore ad 1,00 metro
Analogamente per le paline sulle isole spartitraffico il loro
asse deve essere distante 1,00 metro dal ciglio strada

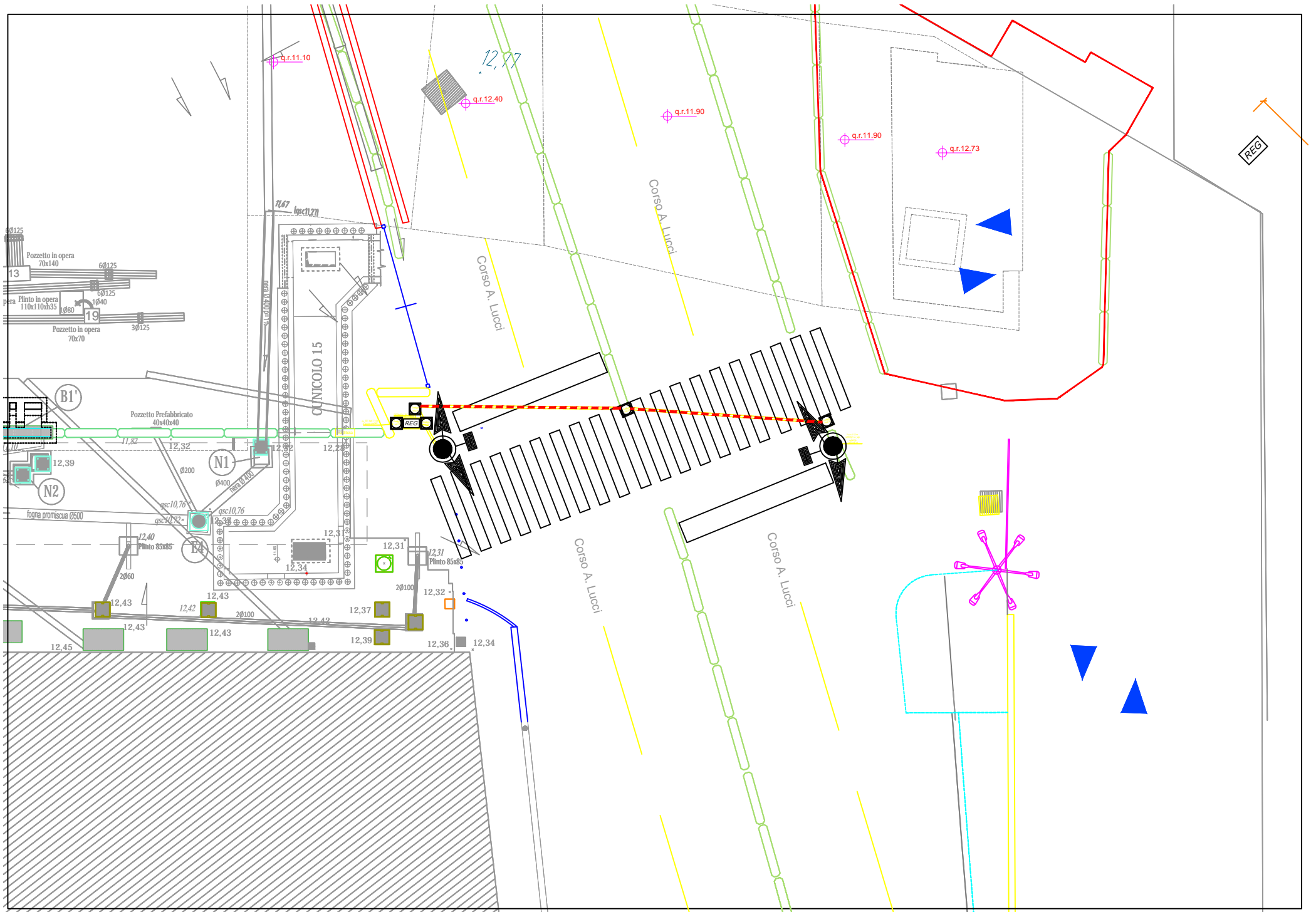


alt. civ. 33

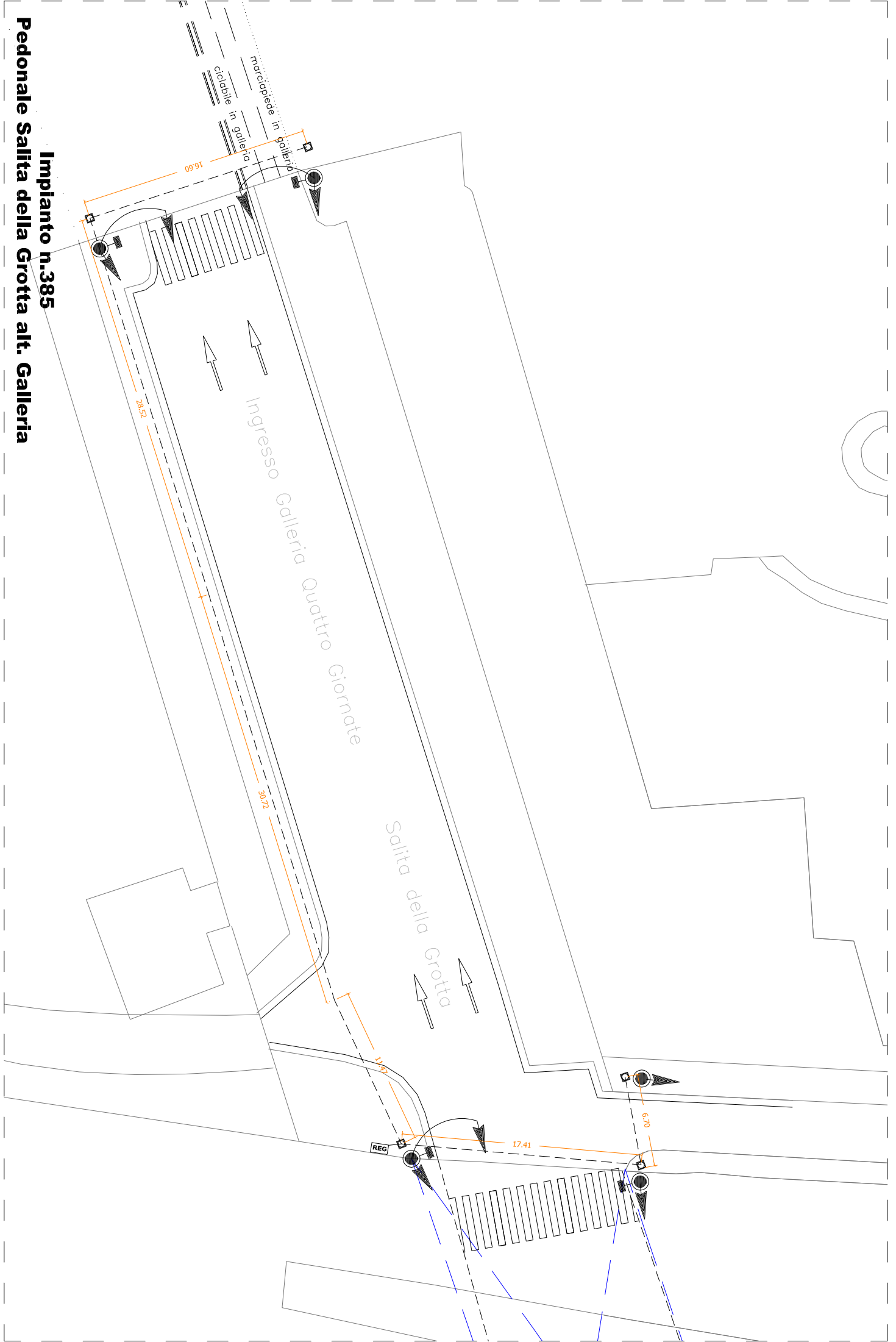
Via Marina

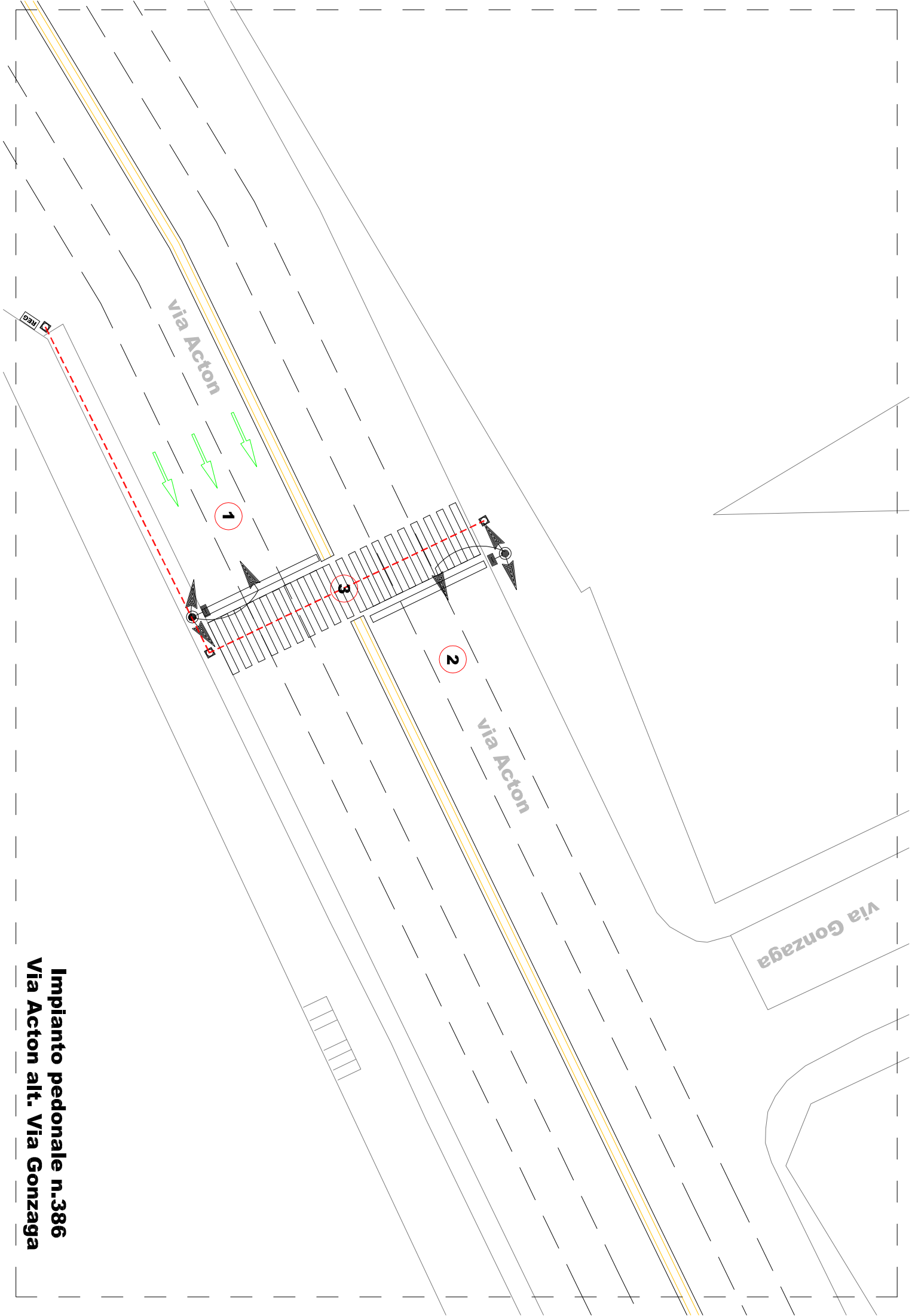
Via Marina





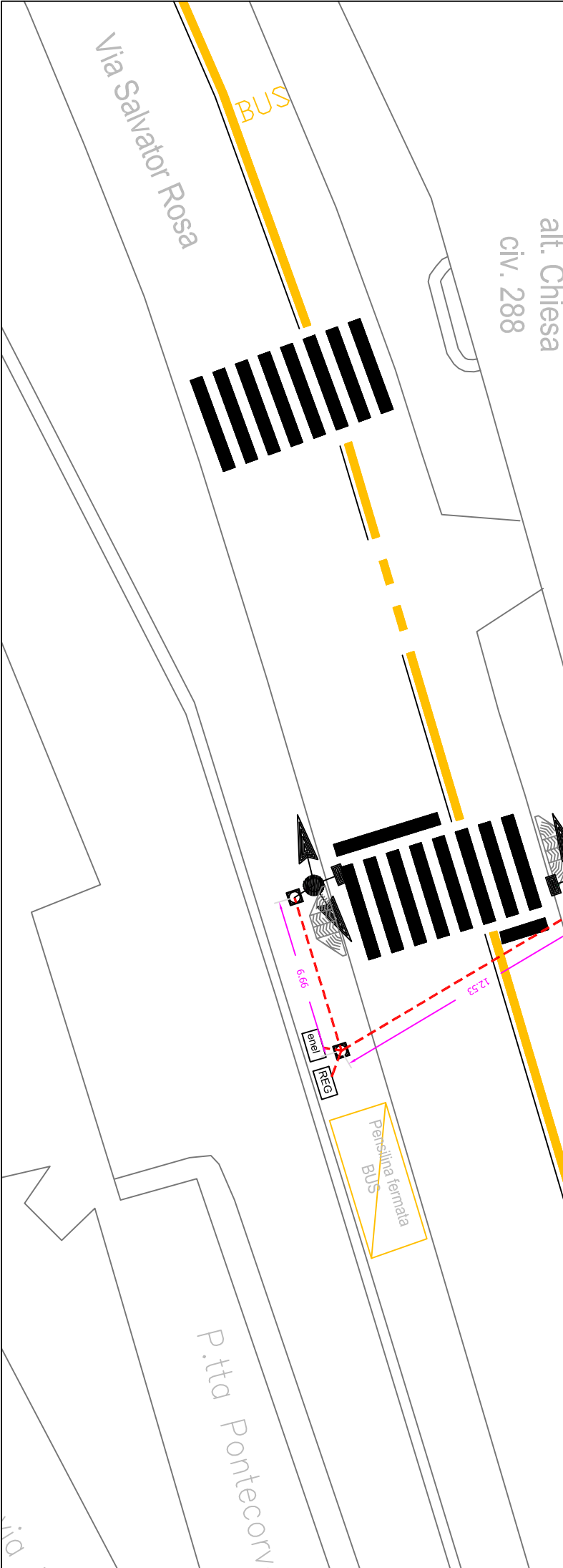
**Impianto n.385
Pedonale Salita della Grotta alt. Galleria**



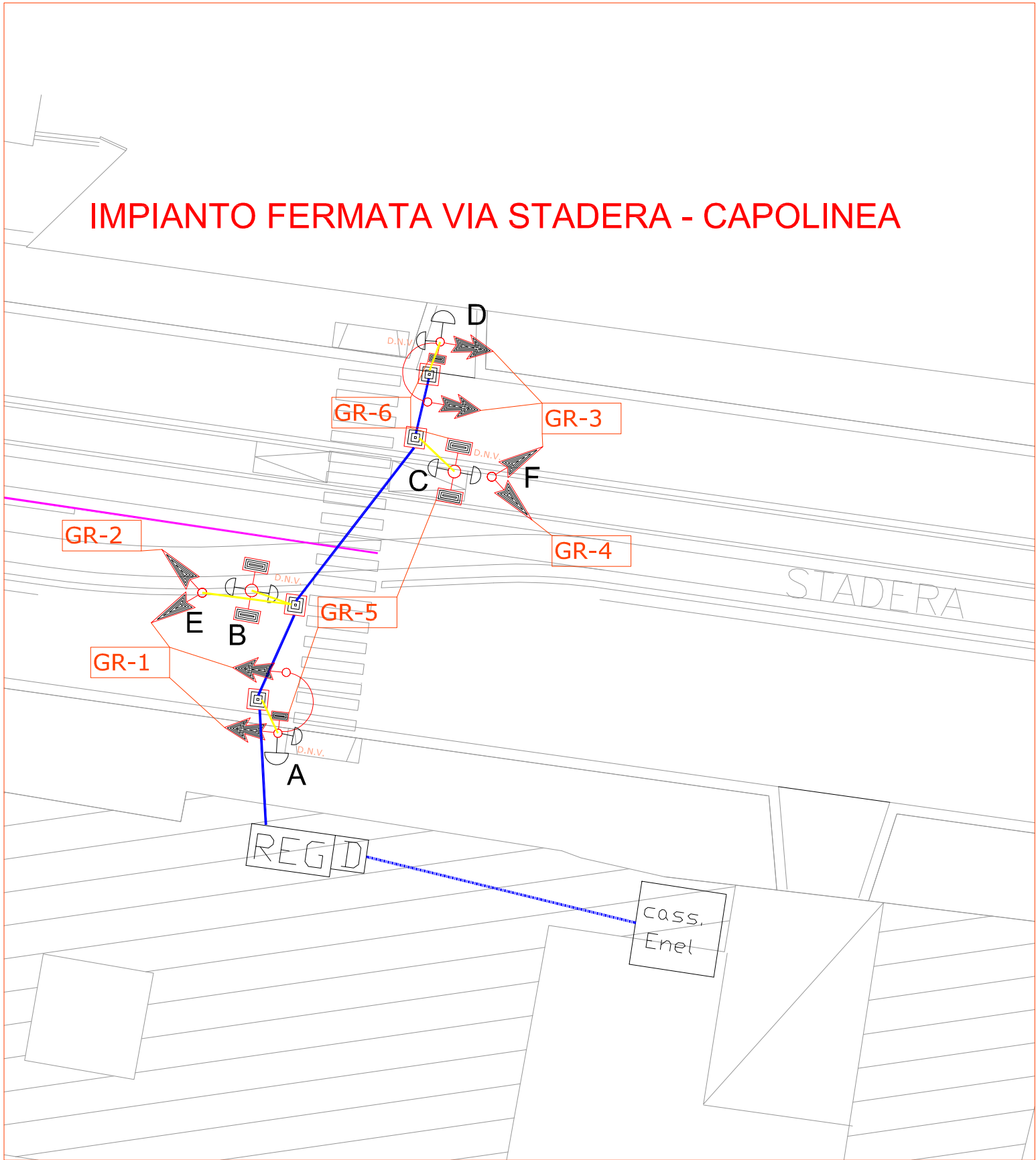


Impianto pedonale n.386
Via Acton alt. Via Gonzaga

Tipologia Dispositivo:	Impianto semaforico pedonale
Comune:	Napoli
Sito:	Via S. Rosa alt. civ. 292a
TAVOLA: Schema impianto (REV.02)	
Legenda	
	Lanterna Pedonale
	Lanterna Veicolare
	Pilino per Palina
	Palo a Sbraccio
	Basamento Regolatore Semaforico
	Chiusino
	Dispositivo non vedenti
	Messa a Terra
	Ipotesi posizione basamento Armadio Portaconettore
	Traccia d'impianto (scavo e tubazioni)
	Spira
	Colonna Luminosa
	Gruppo di manovra



IMPIANTO FERMATA VIA STADERA - CAPOLINEA

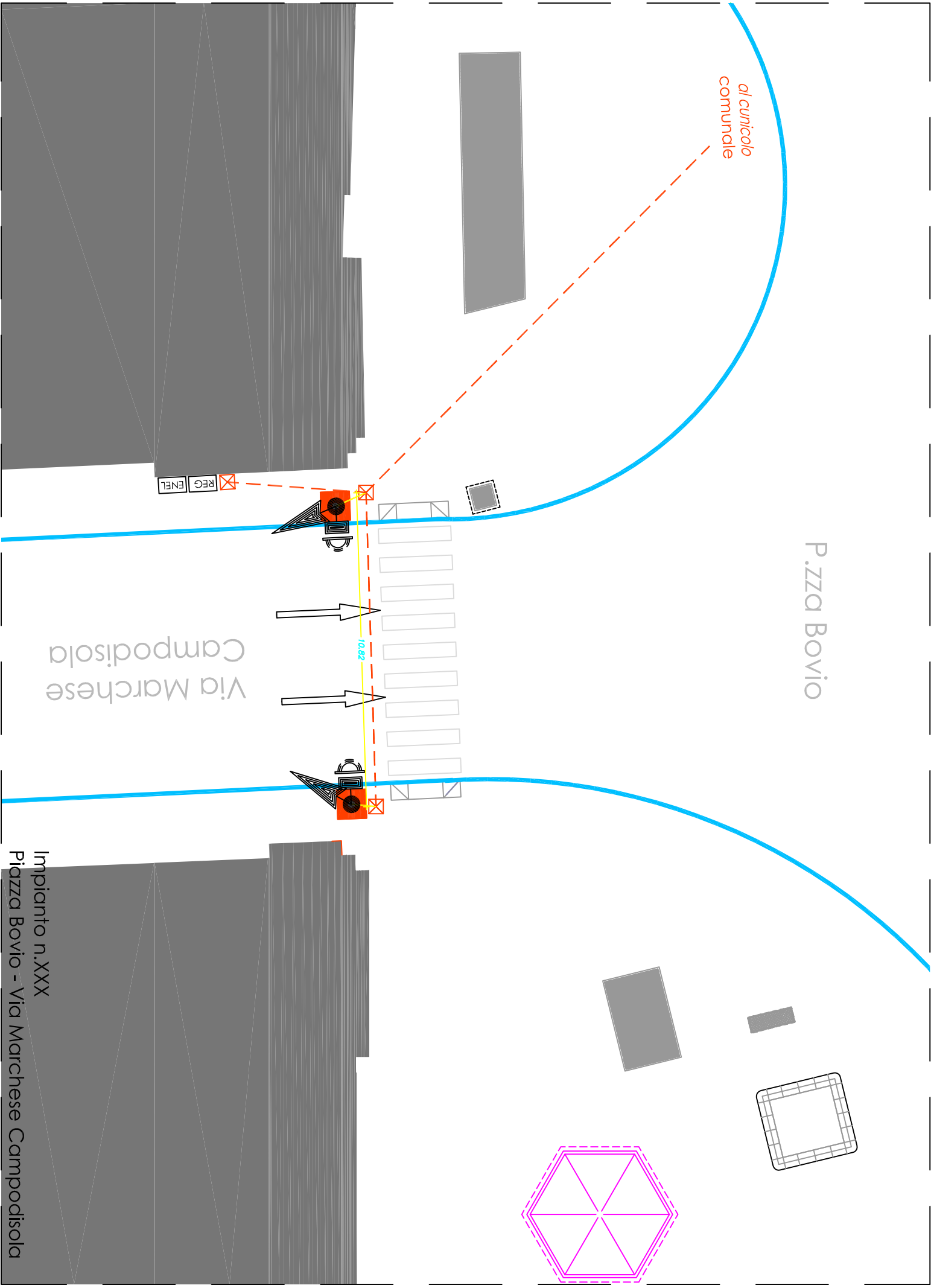


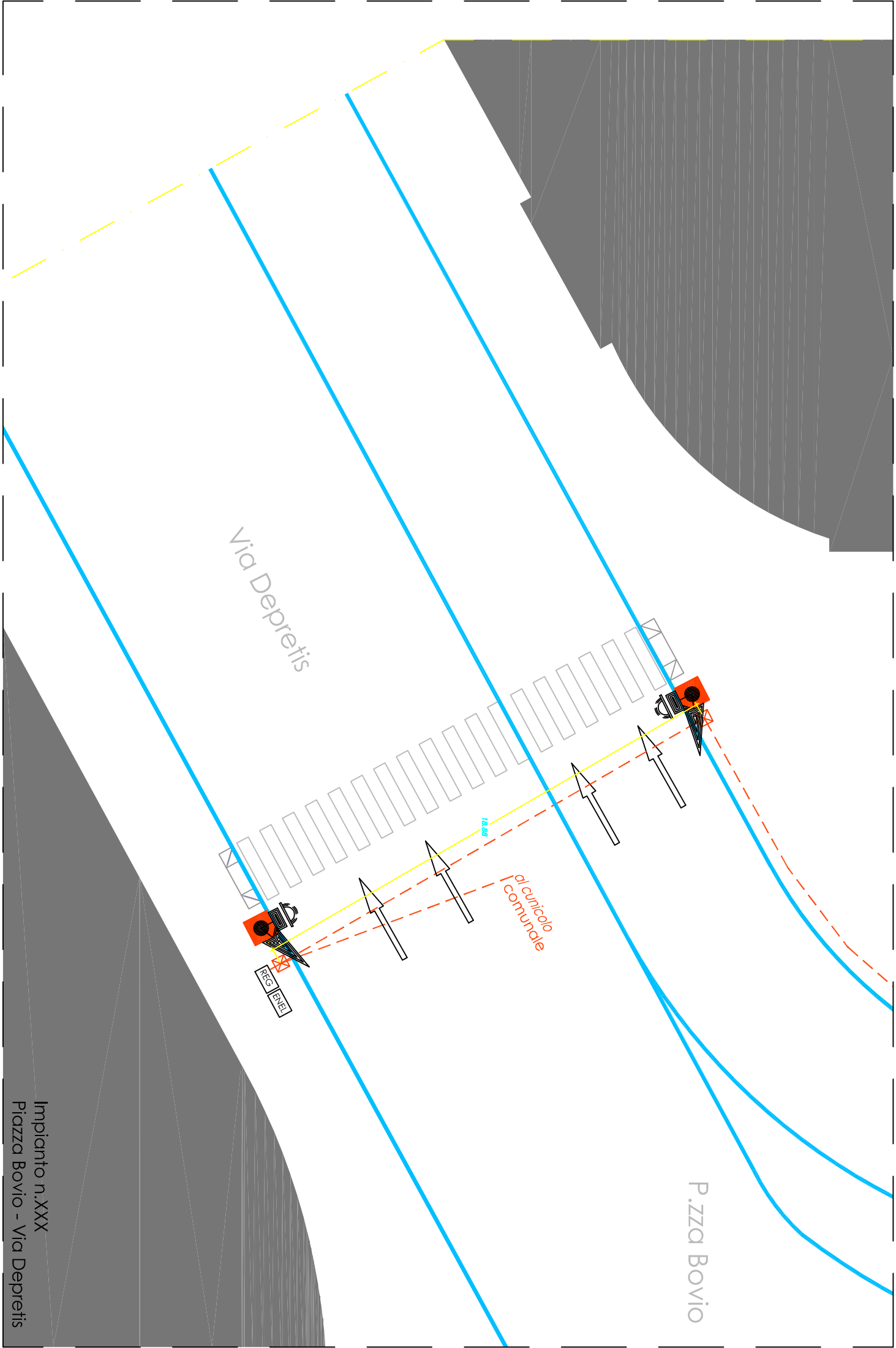
P.Zza Bovio

al cunicolo comunale

Via Marchese Campodisola

Impianto n. XXX
Piazza Bovio - Via Marchese Campodisola





Via Depretis

P.zza Bovio

Impianto n.XXX
Piazza Bovio - Via Depretis

12.88

di circuito
comunale

REG
ENE

TAXI

Via S. Aspreno

REG ENEL

9.82

CAMERA DI COMMERCIO

al cunicolo comunale

P.zza Bovio

Impianto n. XXX
Piazza Bovio - Via S. Aspreno

