

CAMPI FLEGREI VOLCANIC RISK

The Campi Flegrei are a vast active volcanic area with a structure called a “caldera”, that is, a low-lying area of almost circular shape that was formed by past large explosive eruptions. The red zone is the area for which preventive evacuation is, in the event of an “alarm”, the only safeguard measure for the population. It is in fact exposed to the danger of invasion by pyroclastic flows which, due to their high temperatures and speed, represent the most dangerous phenomenon for people.

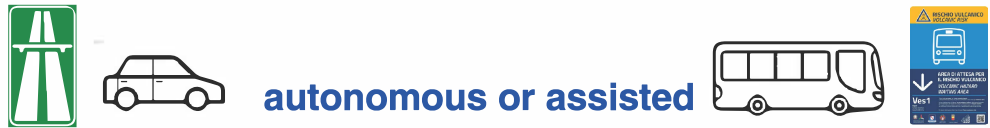
In the event of a declaration of a national state of emergency due to the risk of a volcanic eruption in Campi Flegrei, citizens residing in the red zone must, as a precautionary measure, move away, following the municipal emergency plan.



The pre-alarm and alarm alert levels are declared by the Presidency of the Council of Ministers following a consultation with the President of the Campania Region.

THE MUNICIPAL EVACUATION PLAN

The municipal evacuation plan (Plan) provides for two different evacuation methods:



autonomous or assisted

that will be activated simultaneously after the 12 hour from the declaration of the national state of emergency due to the risk of an eruption at Campi Flegrei.

The evacuation of the population is scheduled within 48 hours.

During the **pre-alarm phase (orange)**, citizens can voluntarily leave, notifying the Municipality, and receive a contribution for autonomous accommodation (C.A.S.).

In the event that the **alarm level changes to red**, each resident citizen **MUST** compulsorily leave the red zone, following the instructions provided in the Plan based on the chosen method of departure.

Those who choose to leave autonomously can go to the twinned Region or to another accommodation outside the risk zone notifying the Municipality in order to receive the C.A.S.

Those who choose to leave with the assisted transport system will be accompanied to the twinned Region.

Each borough of Naples is twinned with a different Region and therefore the municipal plan will provide appropriate indications to all citizens to move away from the red zone.

Around 500,000 people live in the Campi Flegrei area, of which around 300,000 in Naples.

The boroughs of Naples that are entirely included in the red zone are: Pianura, Bagnoli, Posillipo, Fuorigrotta, Soccavo. Those partially included are: Chiaiano, Arenella, Vomero, Chiaia, San Ferdinando, Montecalvario.

The red zone includes the municipalities of Pozzuoli, Bacoli, Monte di Procida, Quarto and part of the municipalities of Giugliano in Campania and Marano di Napoli.



Map of twinning Boroughs/Regions

ASSISTED DEPARTURE

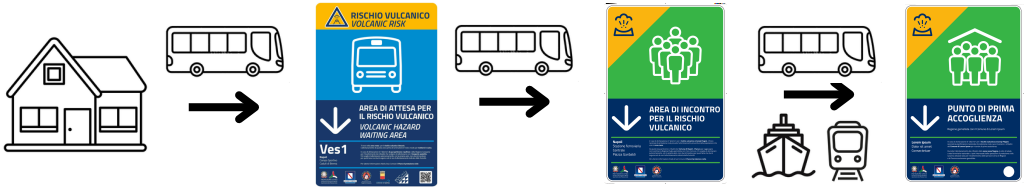
AUTONOMOUS DEPARTURE




COMUNE DI NAPOLI

Assessorato alle Infrastrutture, Mobilità e Protezione Civile

Servizio Protezione Civile



Those who choose to leave with the support of public transport will have to reach the assigned waiting area in the time slot indicated in the plan, using the public transport line dedicated to serving that specific waiting area. The route from the waiting area to the meeting area will continue with the regional buses until reaching the reception area in the corresponding twinned Regions.



Citizens who choose to leave by their own means must reach the assigned gate using the dedicated municipal road system and depart at the indicated time.

Using the supra-municipal road system, they can travel both to the assigned twinned Region or to alternative accommodation outside the risk area.

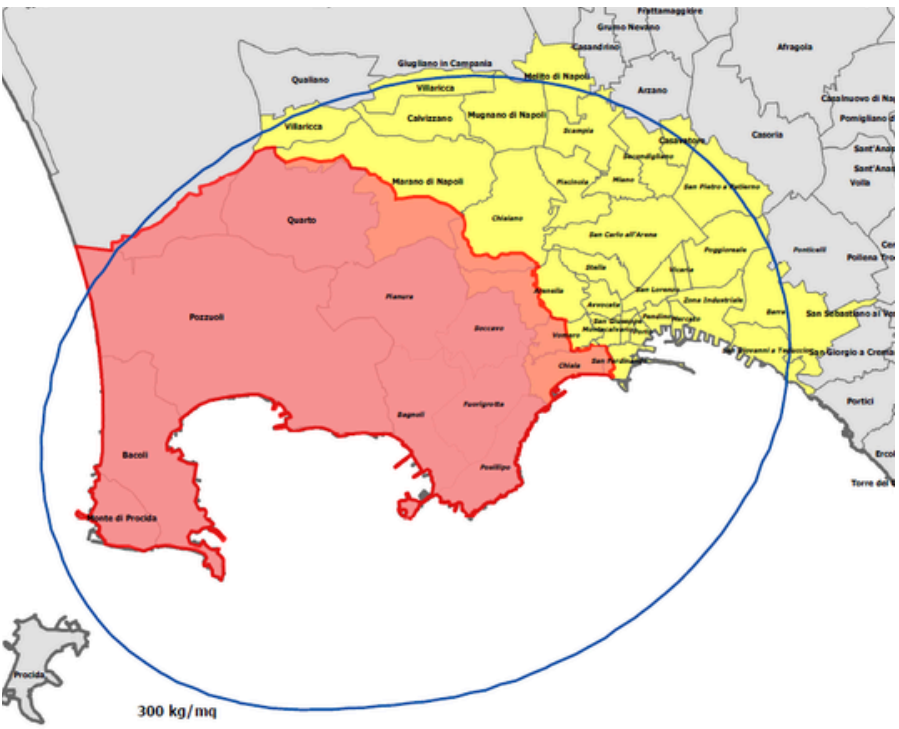


Quartiere	Area di attesa	Ubicazione Area di attesa	Area di incontro	Regione gemellata
Posillipo	Po1	piazza S. Luigi	Porto di Napoli	Sardegna
Posillipo	Po2	via Boccaccio/viale virgilio	Porto di Napoli	
Chiaia S.Ferdinando Montecalvario	CMSF1	piazza Vittoria	Porto di Napoli	Sicilia
Chiaia S.Ferdinando Montecalvario	CMSF2	piazza Sannazzaro	Porto di Napoli	
Vomero	V1	via Rossini	stazione RFI Afragola	Piemonte/Valle d'Aosta
Chiaiano	C1	via Bianchi/ parcheggio Monaldi	stazione RFI Villa Literno	Friuli-Venezia Giulia
Arenella	Ar1	Via Jannelli/p.tta C.R. di Meana	stazione RFI Villa Literno	Veneto
Soccavo	S1	polifunzionale via Adriano	stazione RFI Napoli centrale	Emilia-Romagna
Soccavo	S2	piazza Giovanni XXIII	stazione RFI Napoli centrale	
Pianura	P1	campo basket via Mandela	stazione RFI Napoli centrale	Puglia
Pianura	P2	via N. Mandela	stazione RFI Napoli centrale	
Pianura	P3	via Torricelli parco Falcone e Borsellino	stazione RFI Napoli centrale	
Fuorigrotta	F1	piazza Italia/l.go Lala	stazione RFI Afragola	Lazio
Fuorigrotta	F2	via G.B. Marino/alt. curva A	stazione RFI Afragola	
Fuorigrotta	F3	piazzale stazione FS Campi Flegrei	stazione RFI Afragola	
Bagnoli	B1	viale della Liberazione	stazione RFI Napoli centrale	Calabria Basilicata
Bagnoli	B2	parceggio Ippodromo Agnano	stazione RFI Napoli centrale	

Waiting Areas/Boroughs

	Quartiere	Arteria	Direzione	Codice e nome Gate
1	Bagnoli	A56	Est	G-07E Agnano
2	Fuorigrotta	A56	Ovest	G-08O Italia 90 G-09O Fuorigrotta
3	Soccavo	A56	Est	G-09E Fuorigrotta G-11E Camaldoli
4	Pianura	A56	Est	G-10E Vomero G-07E Agnano
5	Vomero	A56	Est	G-12E Arenella
6	Chiaiano Arenella	A56	Est	G-13E Capodimonte
7	Chiaia San Fredinando Montecalvario	A3	Est	G-14E via Marina
8	Posillipo	-	-	Porto di Napoli

Gate/Boroughs pairing



Municipal evacuation plan for volcanic risk in the Campi Flegrei area

www.comune.napoli.it/protezionecivile

In collaboration with the Servizio Comunicazione istituzionale e Portale web



Here is the detailed map and directions for **assisted** departure.



Here is the detailed map and directions for **autonomous** departure..

