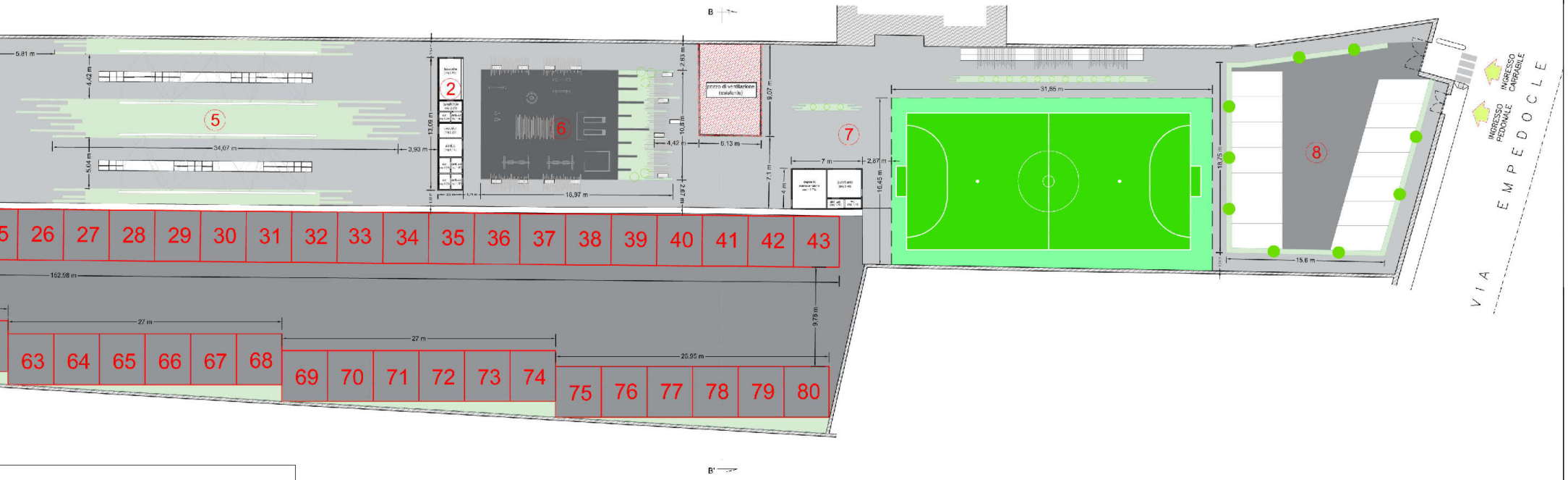
VIA EMPEDOCLE
INGRESSO CARRABILE
INGRESSO PEDONALE
8
15,6 m
18,75 m
31,85 m
16,45 m
2,87 m
7 m
4 m
7,1 m
9,07 m
7
6,13 m
4,42 m
10,8 m
2,63 m
2,87 m
pozzo di ventilazione (esistente)
6
18,97 m
13,09 m
2
3,93 m
34,07 m
5
4,42 m
5,04 m
5,81 m
162,98 m
9,78 m
25,95 m
27 m
27 m
B
B'
26
27
28
29
30
31
32
33
34
35
36
37
38
39
40
41
42
43
63
64
65
66
67
68
69
70
71
72
73
74
75
76
77
78
79
80

EGENDA

DESTINAZIONE	MQ
Area di parcheggio 1	650
Area bouvette 1	343
Campi padel	1400
Percorso fitness	360
Area relax e arte e spettacolo	853
Area bouvette 2	73
Area bambini	512
Campo polivalente	956
Area di parcheggio 2	485
Area mercatale	4150

Foto-rendering area relax ⑤



Foto rendering campi padel ③



Foto rendering percorso fitness ④



Foto-rendering area giochi bambini ⑥



Planimetria generale di progetto - Scala 1:200

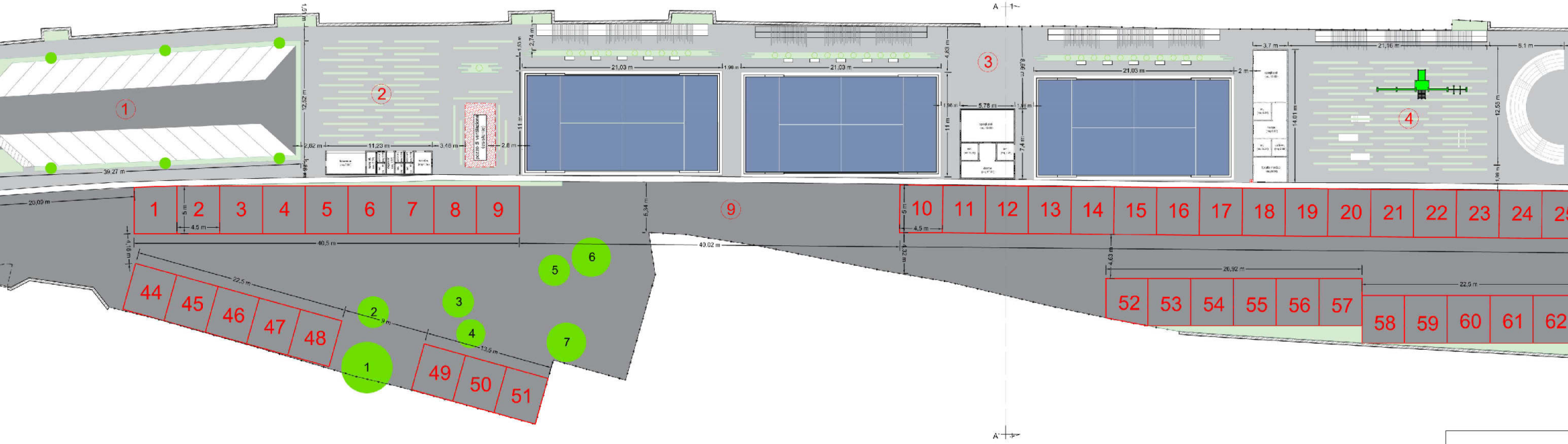

A
A'
①
②
③
④
⑨
1
2
3
4
5
6
7
8
9
10
11
12
13
14
15
16
17
18
19
20
21
22
23
24
44
45
46
47
48
49
50
51
52
53
54
55
56
57
58
59
60
61
62
1,51 m
12,52 m
39,27 m
20,09 m
2,62 m
11,23 m
3,46 m
2,8 m
pozzo di ventilazione
21,03 m
1,96 m
4,83 m
5,78 m
7,4 m
8,66 m
3,7 m
14,01 m
21,16 m
12,55 m
8,1 m
5 m
4,5 m
40,5 m
40,02 m
6,34 m
4,16 m
22,5 m
9 m
13,6 m
4,32 m
4,63 m
26,92 m

Sezione A-A' allo stato di progetto - Scala 1:100

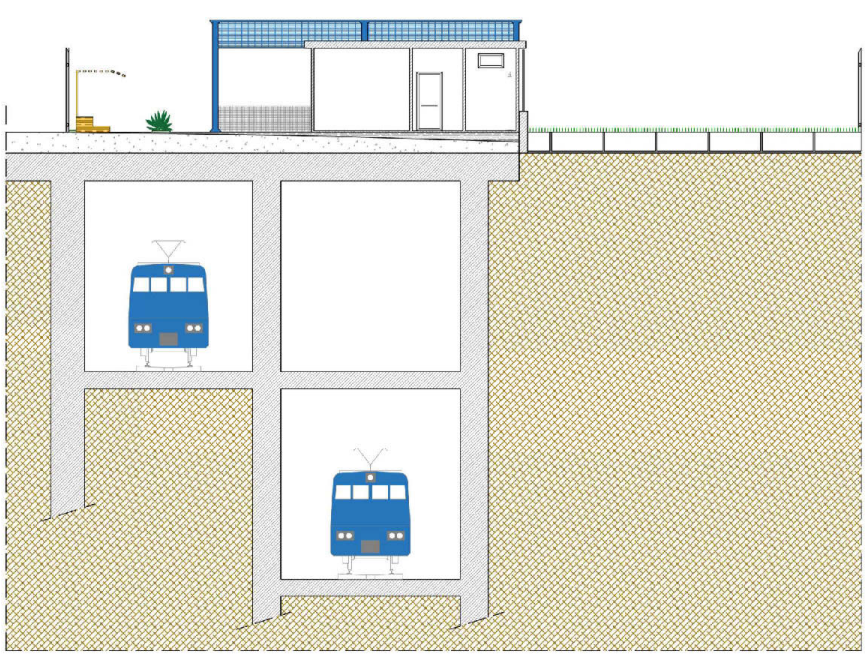

Sezione B-B' allo stato di progetto - Scala 1:100

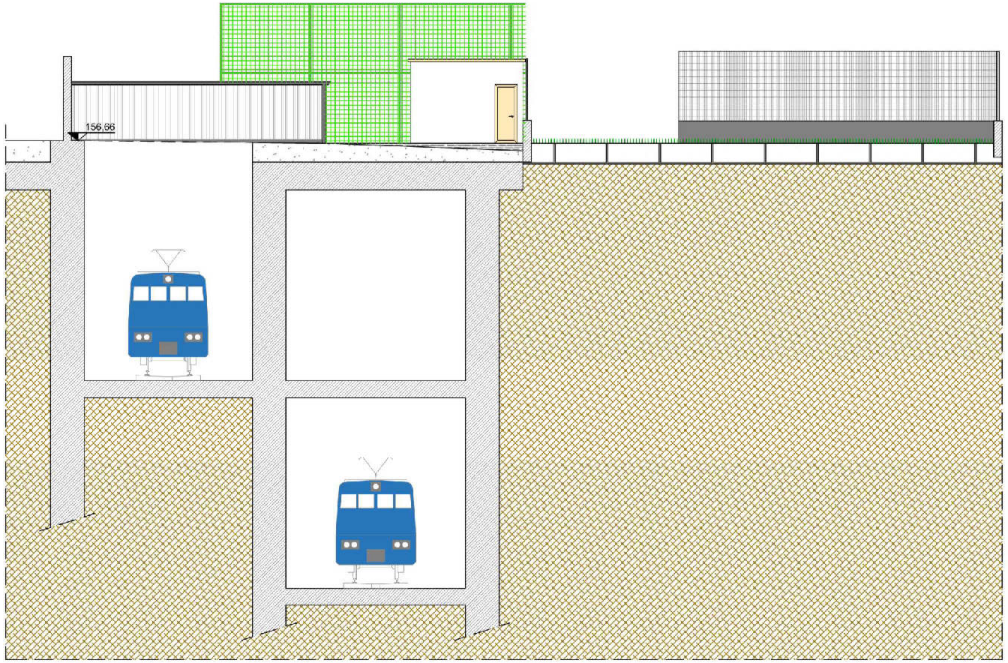

L
NR. AREA
①
②
③
④
⑤
②
⑥
⑦
⑧
⑨

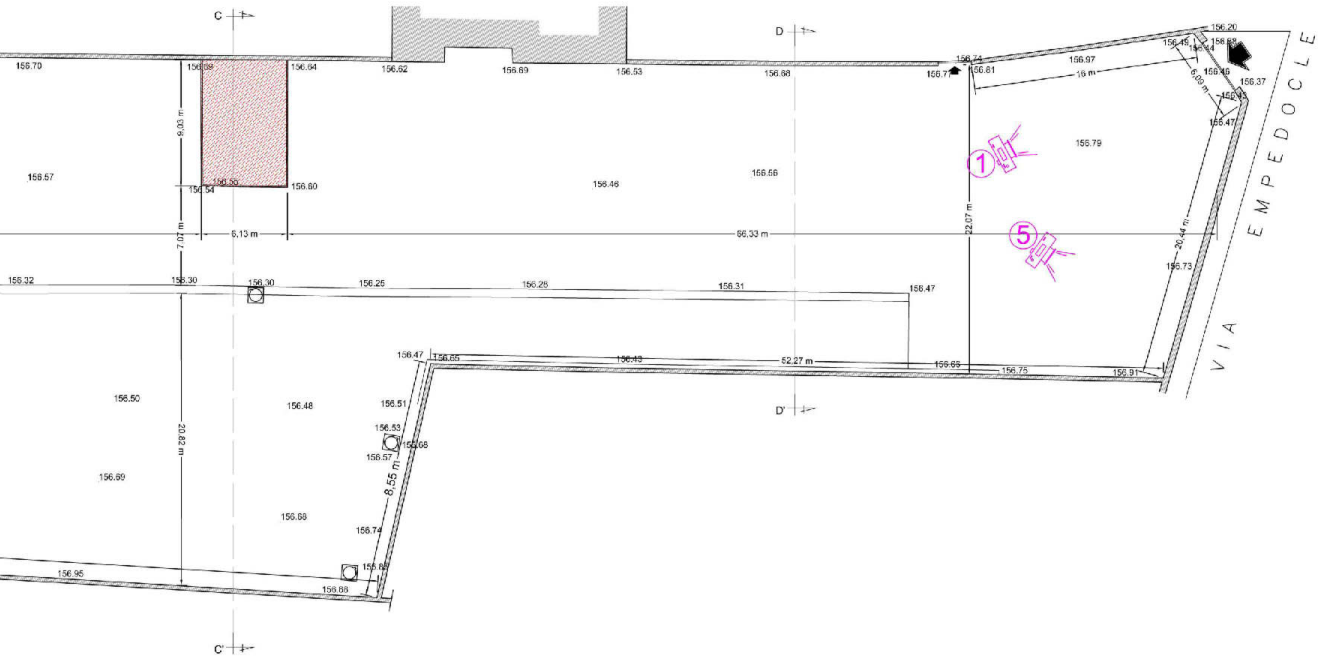
C
C'
D
D'
156.70
156.09
156.64
156.62
156.69
156.53
156.68
156.77
156.74
156.81
156.97
16 m
156.20
156.49
156.44
156.88
156.46
156.37
156.43
156.47
6,09 m
156.79
156.57
9,03 m
156.50
156.54
156.60
156.46
156.56
6,13 m
66,33 m
22,07 m
20,44 m
156.73
7,07 m
156.32
156.30
156.30
156.25
156.28
156.31
156.47
156.47
156.65
156.43
52,27 m
156.65
156.75
156.91
156.50
156.48
156.51
156.53
156.68
156.57
8,55 m
20,82 m
156.69
156.68
156.74
156.88
156.95
156.88
①
⑤
VIA EMPEDOCLE

C-C' allo stato attuale - Scala 1:100

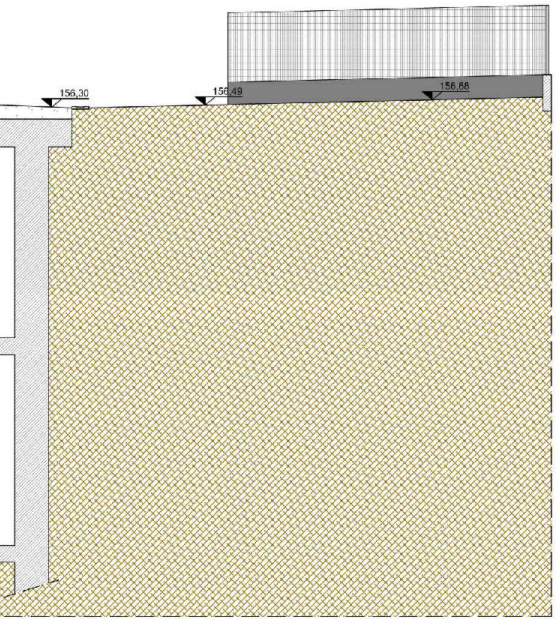
156,30
156,49
156,88

Sezione D-D' allo stato attuale - Scala 1:100

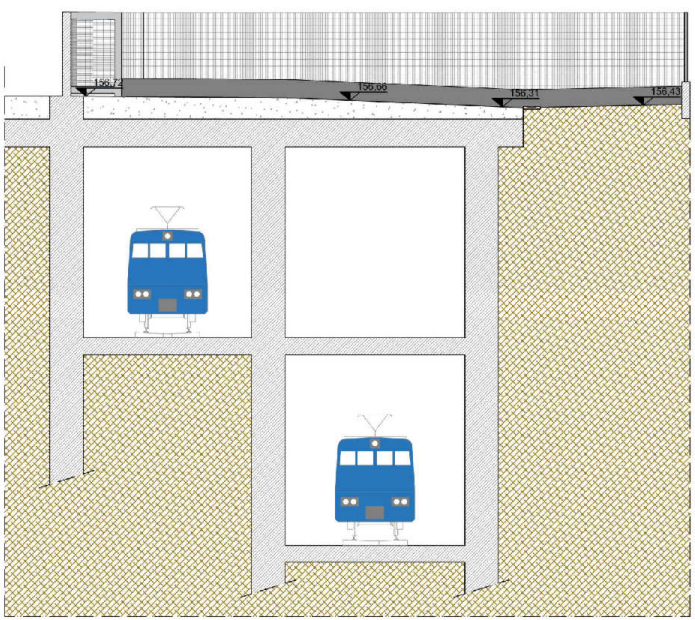
156,74
156,66
156,31
156,43

Foto 1



Foto 2

Foto 3

Foto 4

Foto 5

Foto 6

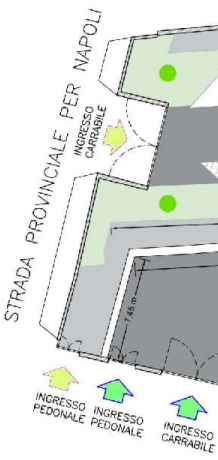
STRADA PROVINCIALE PER NAPOLI
INGRESSO CARRABILE
7,45 m
INGRESSO PEDONALE
INGRESSO PEDONALE
INGRESSO CARRABILE

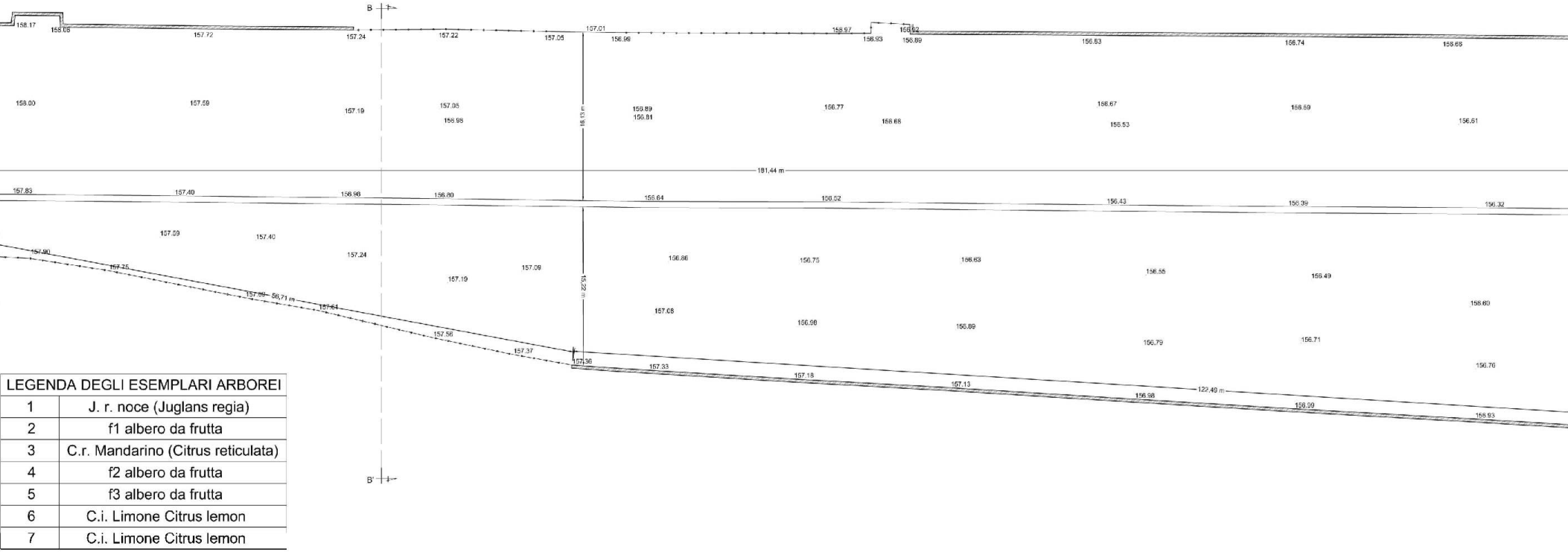
B
B'
158.17
158.06
157.72
157.24
157.22
157.05
157.01
156.99
158.97
156.93
156.92
156.89
156.83
156.74
156.66
158.00
157.59
157.19
157.05
156.98
16.13 m
156.89
156.81
156.77
156.68
156.67
156.53
156.59
156.61
181,44 m
157.83
157.40
156.98
156.80
156.64
156.52
156.43
156.39
156.32
157.59
157.40
157.90
157.75
157.24
157.89
56,71 m
157.64
157.19
157.09
157.56
157.37
15,22 m
157.36
157.33
156.86
157.08
156.75
156.98
156.63
156.89
157.18
157.13
156.55
156.79
156.98
122,49 m
156.49
156.71
156.99
156.60
156.76
156.93

LEGENDA DEGLI ESEMPLARI ARBOREI	
1	J. r. noce (Juglans regia)
2	f1 albero da frutta
3	C.r. Mandarino (Citrus reticulata)
4	f2 albero da frutta
5	f3 albero da frutta
6	C.i. Limone Citrus lemon
7	C.i. Limone Citrus lemon

Sezione A-A' allo stato attuale - Scala 1:100

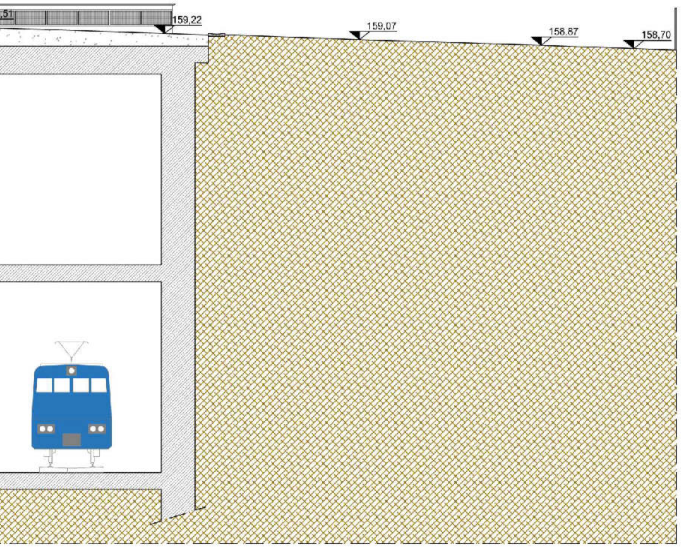
159,22
159,07
158,87
158,70

Sezione B-B' allo stato attuale - Scala 1:100

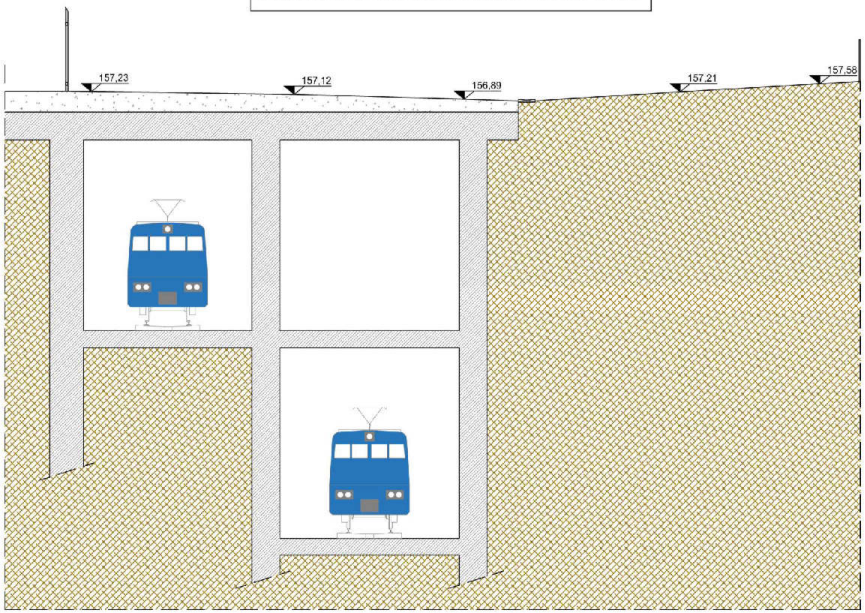
157,23
157,12
156,89
157,21
157,58

Sezione

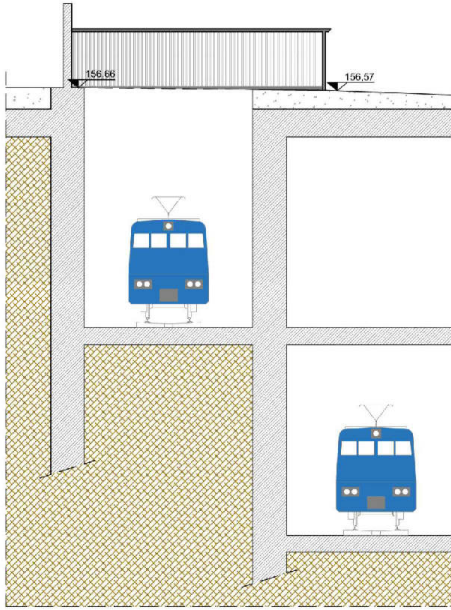
156,66
156,57

Planimetria di inquadramento - Scala 1:1000

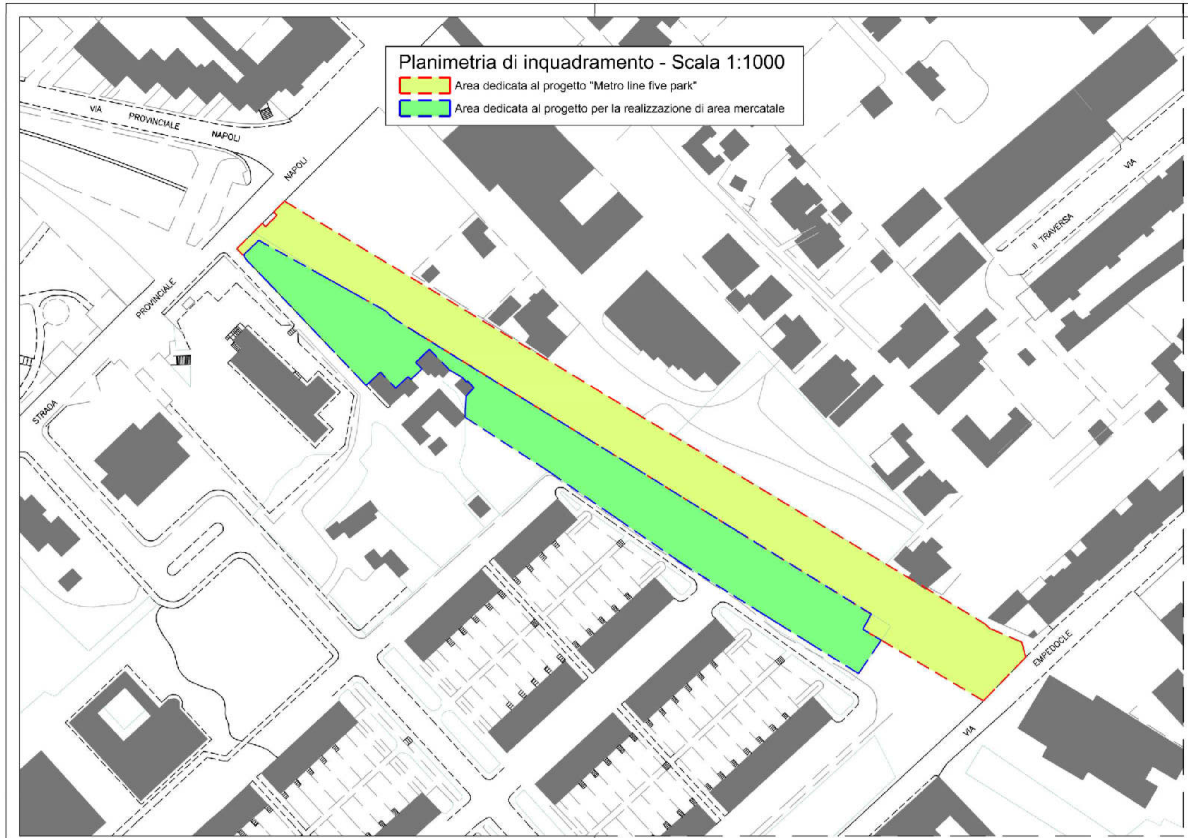
🟨 Area dedicata al progetto "Metro line five park"
🟩 Area dedicata al progetto per la realizzazione di area mercatale
VIA PROVINCIALE NAPOLI
STRADA PROVINCIALE NAPOLI
II TRAVERSA
VIA
VIA EMPEDOCLE

Rilievo dello stato dei luoghi - Scala 1:200

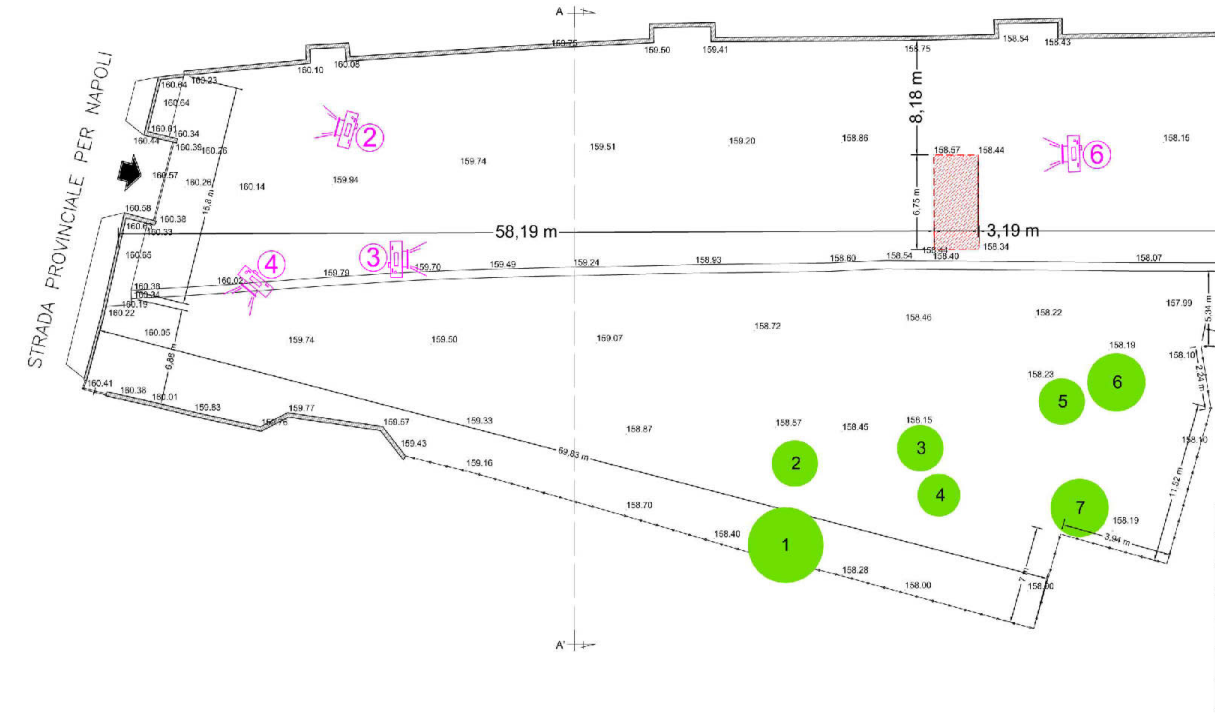
STRADA PROVINCIALE PER NAPOLI
A
A'
58,19 m
8,18 m
3,19 m
6,75 m
69,83 m
15,8 m
6,88
11,52 m
3,94 m
2,24 m
5,34 m
7 m
1
2
3
4
5
6
7
②
③
④
⑥
160.10
160.08
159.75
159.50
159.41
158.75
158.54
158.43
159.74
159.51
159.20
158.86
158.57
158.44
158.15
159.94
160.14
159.70
159.49
159.24
158.93
158.60
158.54
158.40
158.34
158.07
160.02
159.74
159.50
159.07
158.72
158.46
158.22
157.99
158.19
158.10
158.23
160.41
160.38
160.01
159.83
159.77
159.57
159.43
159.33
159.16
158.87
158.57
158.45
158.15
158.70
158.40
158.28
158.00

- METRO LINE FIVE PARK -

Attuazione dell' art. 56 delle Norme Tecniche di attuazione della Variante
Generale al PRG del Comune di Napoli
"Attrezzature ad uso pubblico"

Tavola n° PG.01	Titolo: Planimetrie e sezioni generali dello stato di fatto e di progetto
Scala: - 1:4000 - 1:1000 - 1:200 - 1:100	Committente: MONTICELLI GROUP SRL
Data: Dicembre 2022	Progettazione: Studio di Consulenza e Progettazione Arch. Francesco Romano - Arch. Fiorenza Asta Architetto FRANCESCO ROMANO N. 13728
Revisione: Rev. 02	Progettazione del verde: Dott. for. Savino Mastrullo

Rev. 01: Inserimento area mercatale

Rev_02: Modifiche per interferenze alberature

REGIONE CAMPANIA

EAVsrl
Ente Autonomo Volturno
Socio Unico Regione Campania

Planimetria di inquadramento - Scala 1:4000

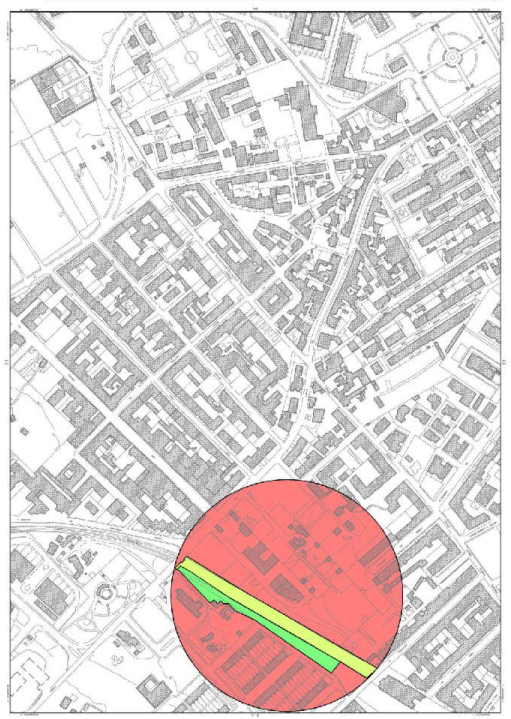

Ortofotografia dell'area d'intervento

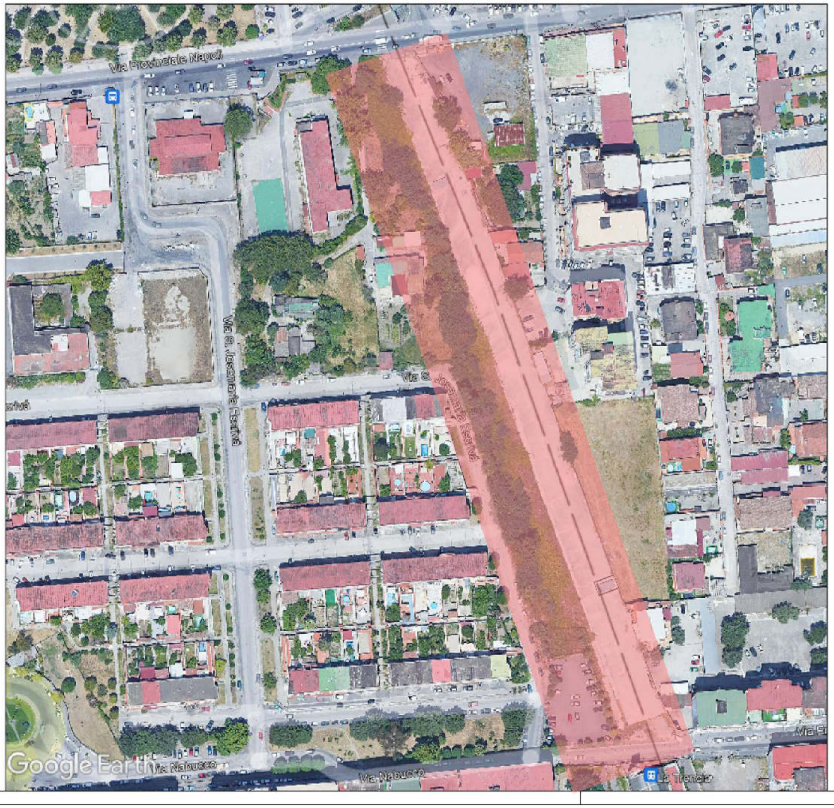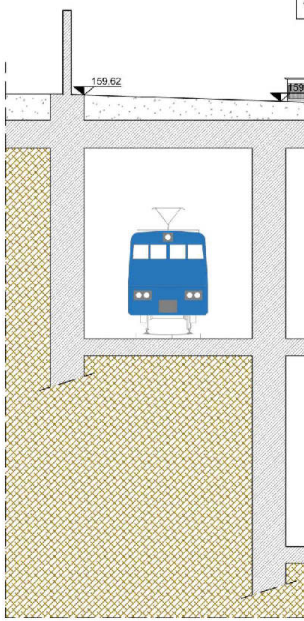
Via Provinciale Napoli
Via G. Jannelli
Google Earth