



#### COMUNE DI NAPOLI

**Direzione centrale Infrastrutture, lavori pubblici e mobilità**

*Servizio Sistema delle infrastrutture di trasporto, delle opere pubbliche a rete e dei parcheggi*



## Grande progetto Riqualificazione urbana Napoli est

Riqualificazione urbanistica e ambientale asse costiero  
tratta via Vespucci - via Ponte dei francesi

### PROGETTO PRELIMINARE

#### Gruppo di progettazione

**infrastrutture e mobilità:** arch. Ignazio Leone, arch. Luca d'Angelo, arch. Giovanni Lanzuise, geom. Luciano Marino, geom. Italo Ricci, sig. Vincenzo Luongo

**impianti fognari:** ing. Serena Riccio, arch. Salvatore Iervolino, ing. Roberta Catapano, ing. Stefano Napolitano, ing. Francesco Rainone

**impianti pubblica illuminazione:** ing. Vincenzo Salzano, ing. Maria Teresa Giugliano

**aspetti geologici, ambientali e del verde:** dott. Giuseppe Marzella, ing. Mario Capretti, dott. Vincenzo Campolo

**sicurezza:** ing. Edoardo Fusco, ing. Massimo Simeoli

**bandi di gara e aspetti procedurali e amministrativi:** dott.ssa Antonella Brunetti, sig.ra Rosaria Savastano

#### Responsabile del procedimento

arch. Giuseppe Pulli











Planimetrie, planimetrie su fotomosaico, sezioni e schede -  
Rilievo

EG RIL 2














scala: varie

ottobre 2013

## Legenda

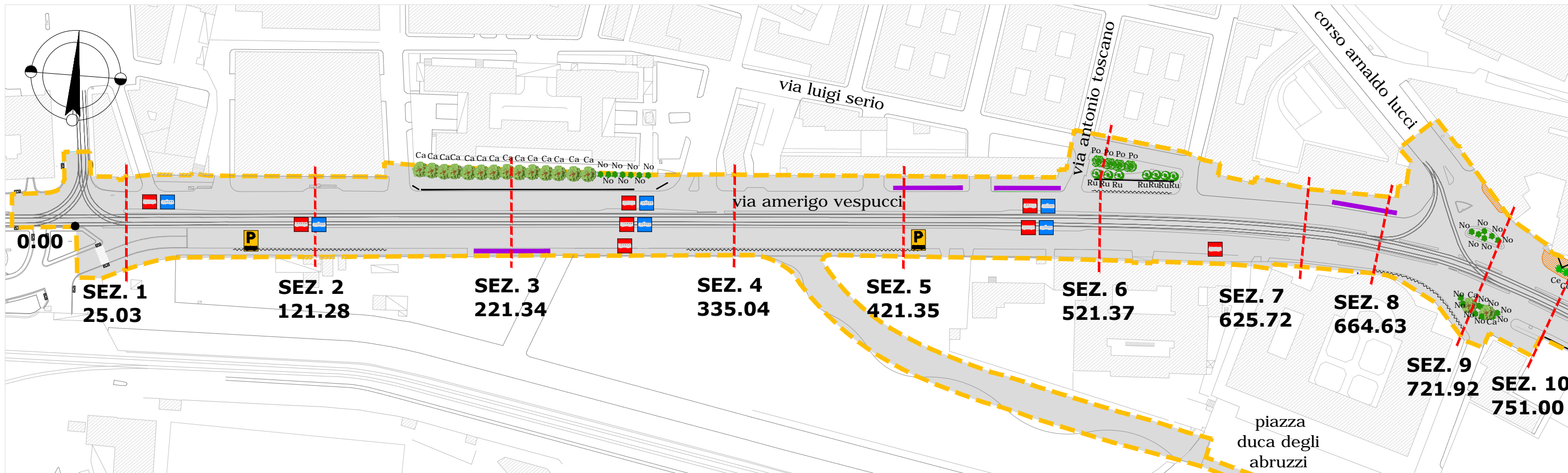
-  Area di intervento
-  Marciapiedi interessati da recenti interventi di riqualificazione e arredo urbano
-  Occupazioni di suolo pubblico
-  Cartellonistica pubblicitaria
-  Cartellonistica elettorale
-  Fermate tram
-  Fermate autobus e filobus
-  Sosta autobus turistici
-  Sosta taxi
-  Accessi e uscite autostradali

## Legenda alberature e cespugli

- |  |                      |  |                       |
|--|----------------------|--|-----------------------|
|  Aa | Agave americana      |  Po | Platanus orientalis   |
|  Ca | Celtis australis     |  Ru | Robinia umbraculifera |
|  Cs | Cercis siliquastrum  |  Rp | Robinia pseudoacacia  |
|  Hs | Hibiscus syriacus    |  Sj | Sophora japonica      |
|  Lj | Ligustrum japonicum  |  Ce | Chamaerops excelsa    |
|  Mg | Magnolis grandiflora |  No | Nerium oleander       |
|  Oe | Olea europea         |  |                       |

via Amerigo Vespucci - via Alessandro Volta



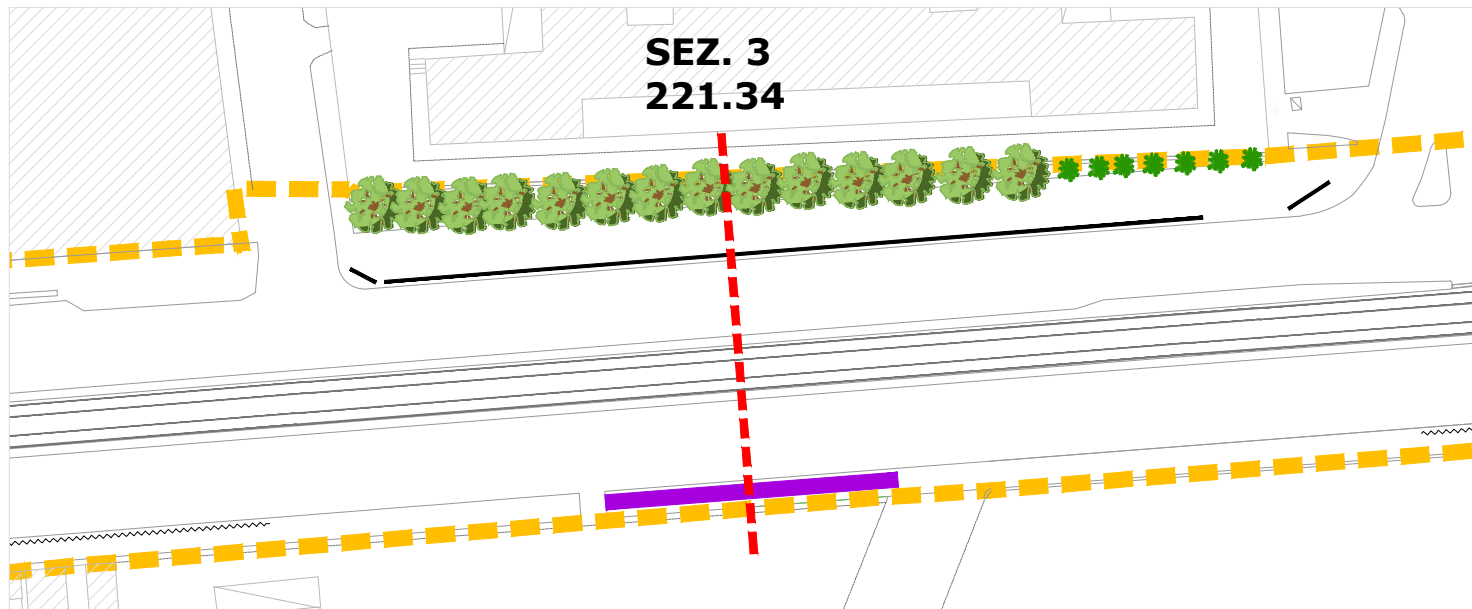


Via Amerigo Vespucci - planimetria scala 1:2000

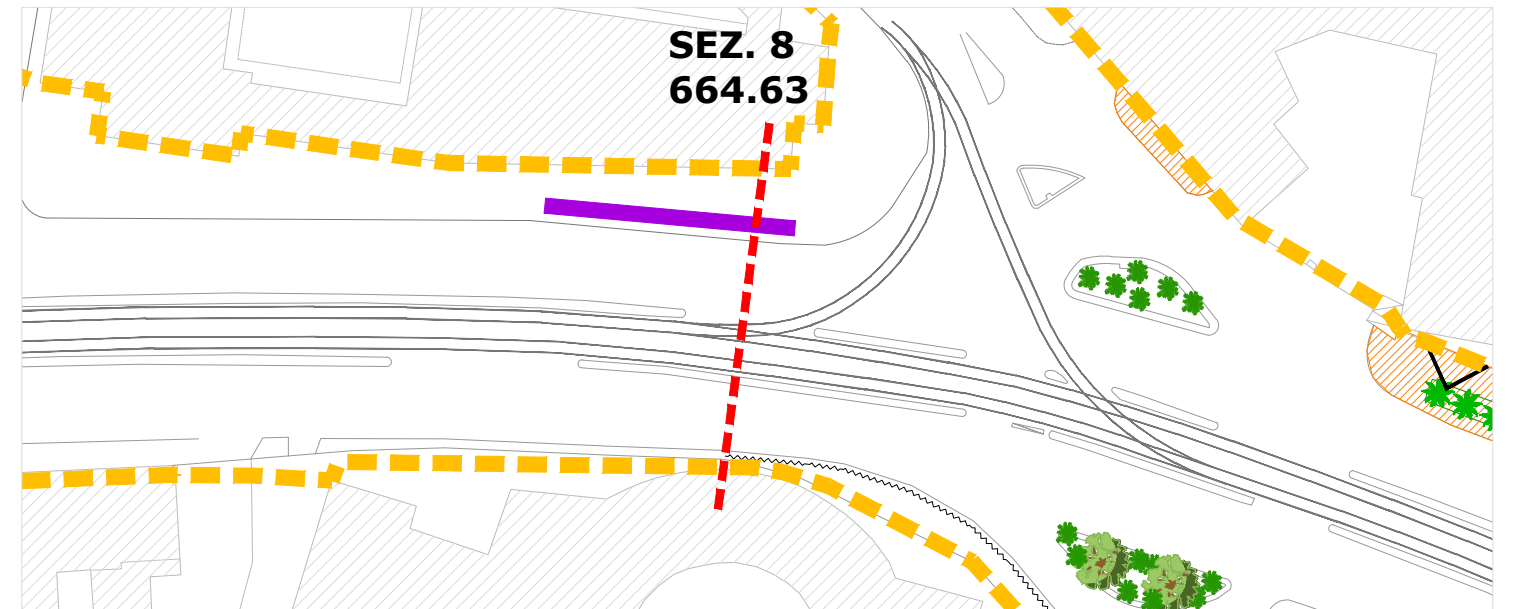


Via Amerigo Vespucci - ortofoto scala 1:2000

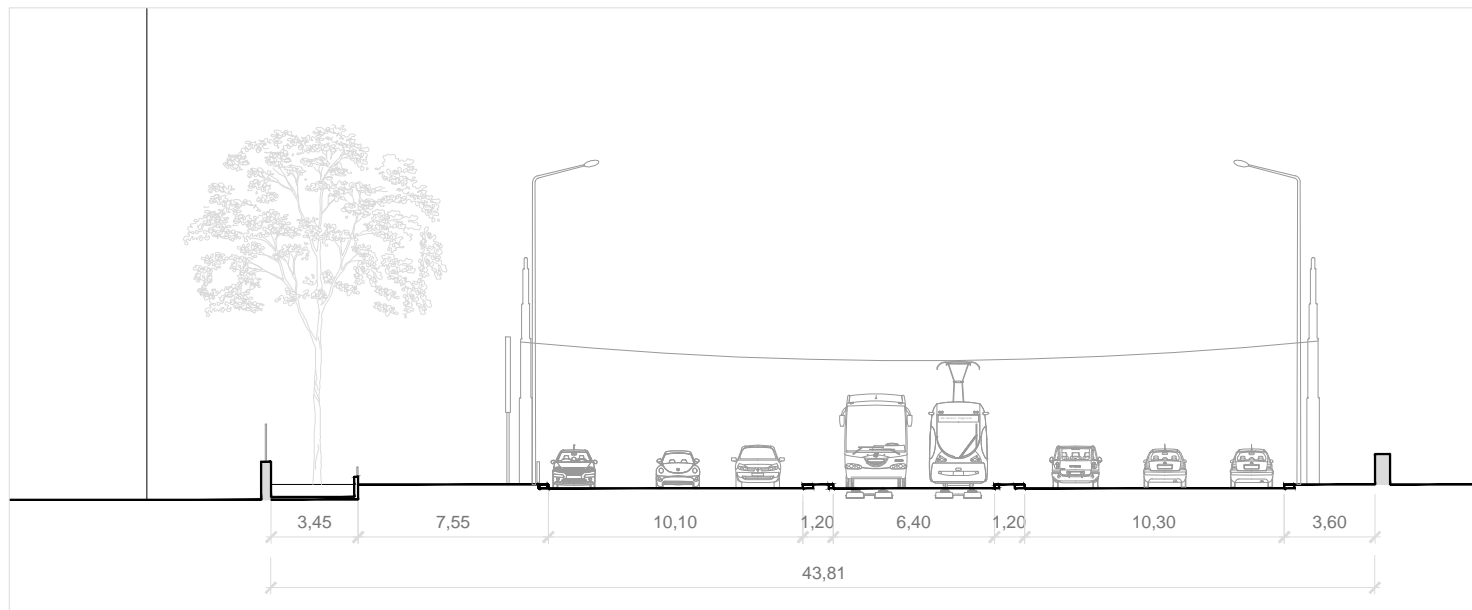




Via Amerigo Vespucci - scala 1:1000




Via Amerigo Vespucci - scala 1:1000




Via Amerigo Vespucci - SEZ. 3, scala 1:300



Via Amerigo Vespucci - SEZ. 8, scala 1:300

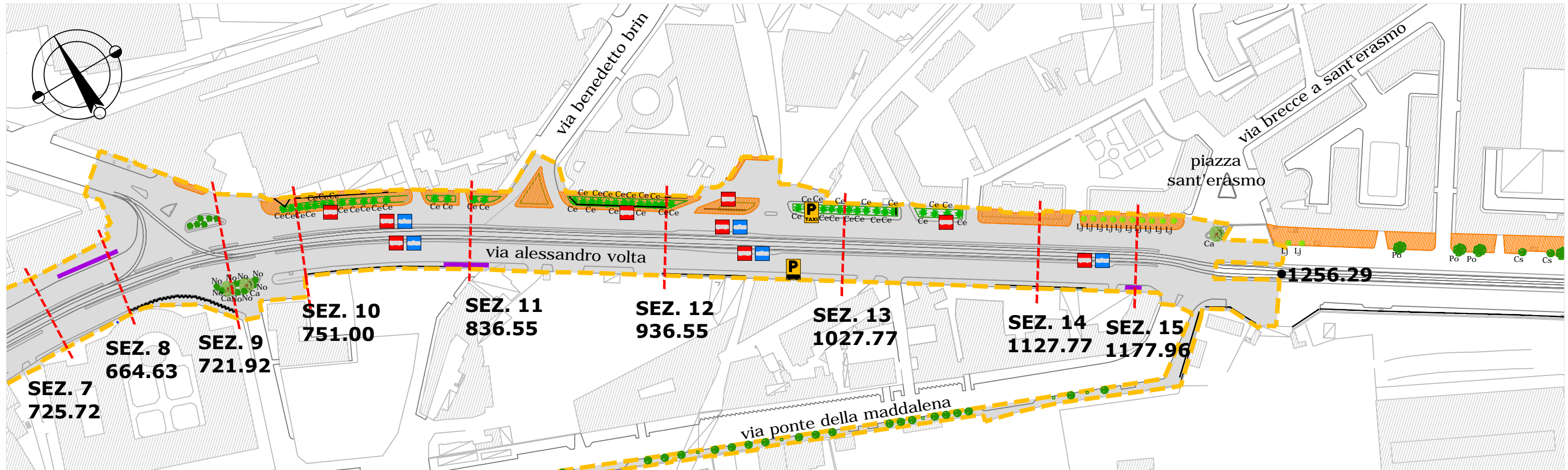


Via Amerigo Vespucci



Via Amerigo Vespucci



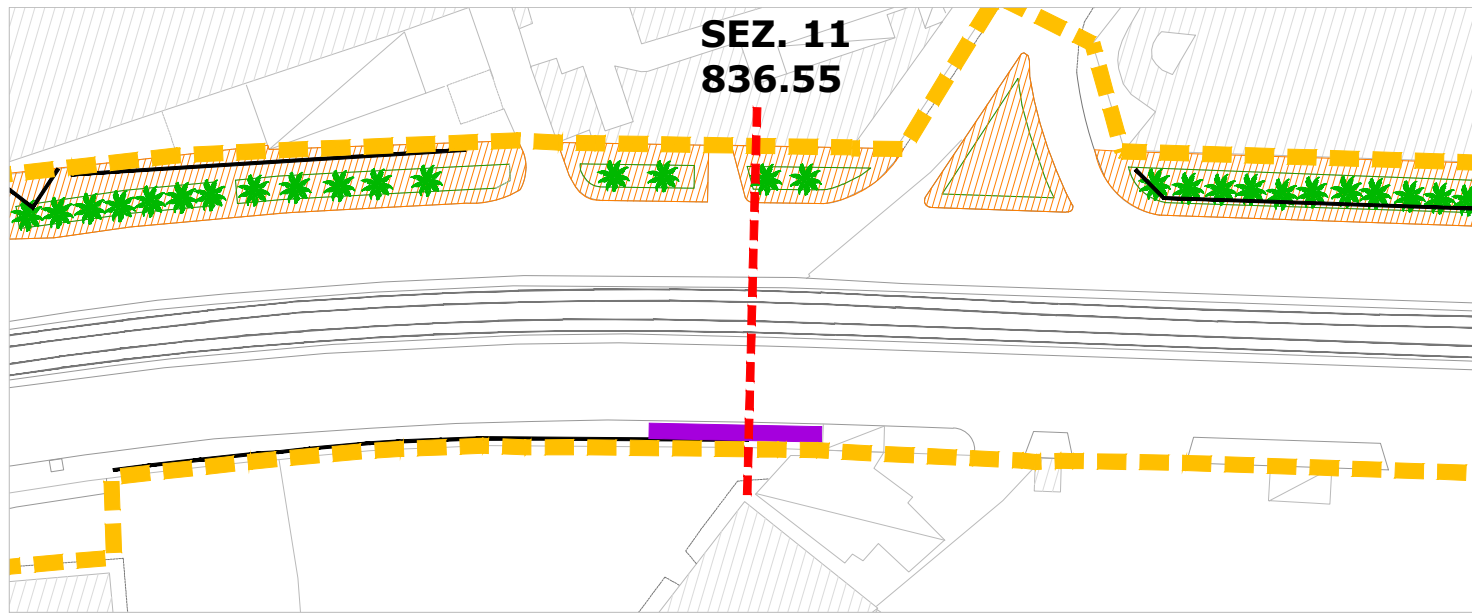


Via Alessandro Volta - planimetria scala 1:2000

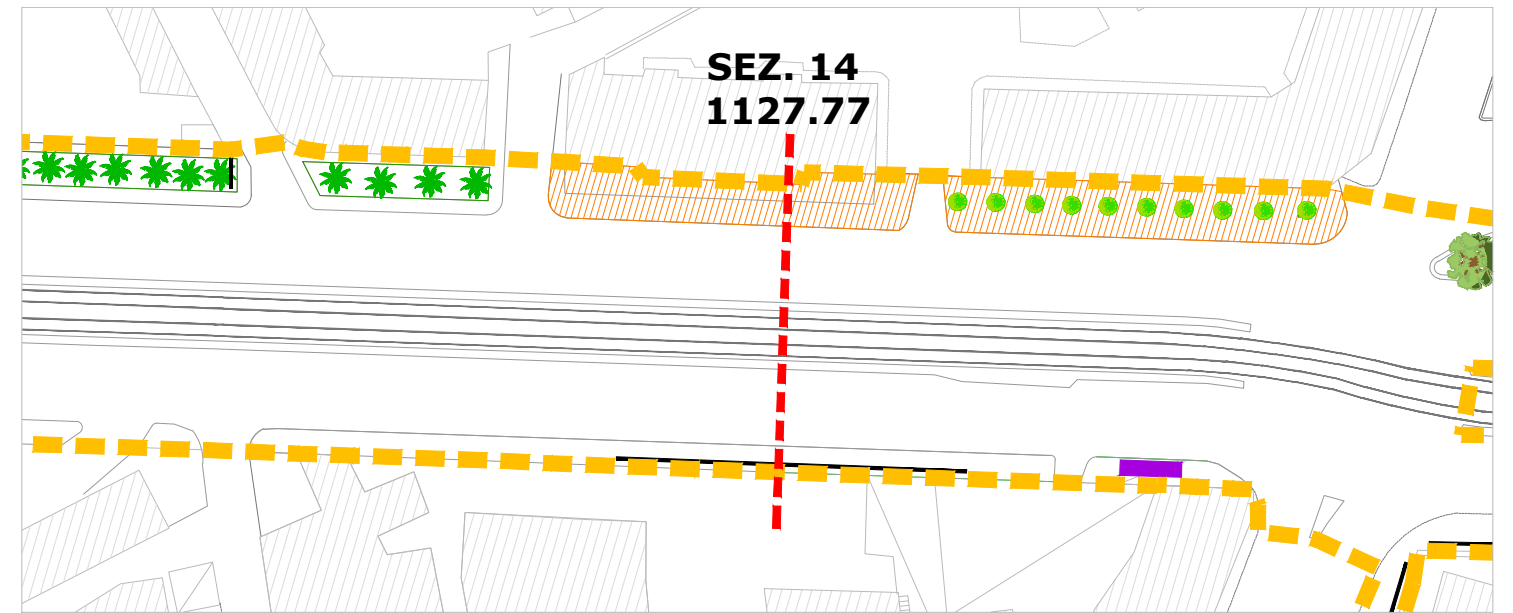


Via Alessandro Volta - ortofoto scala 1:2000

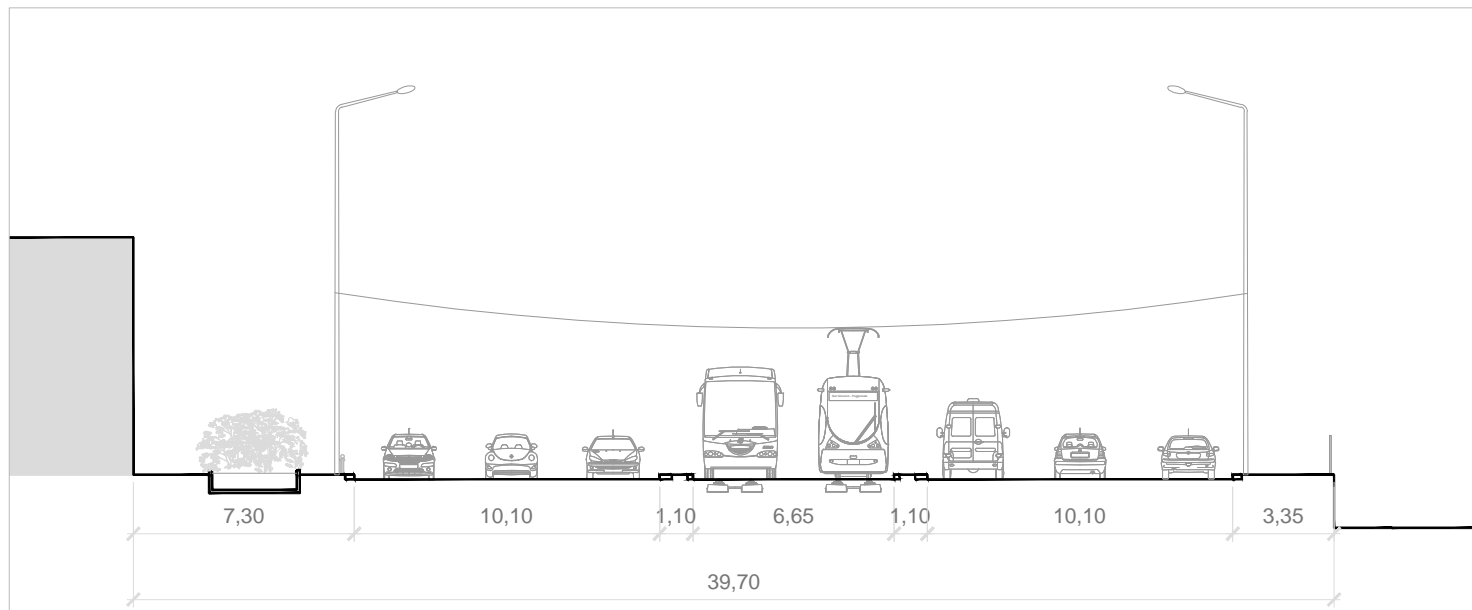




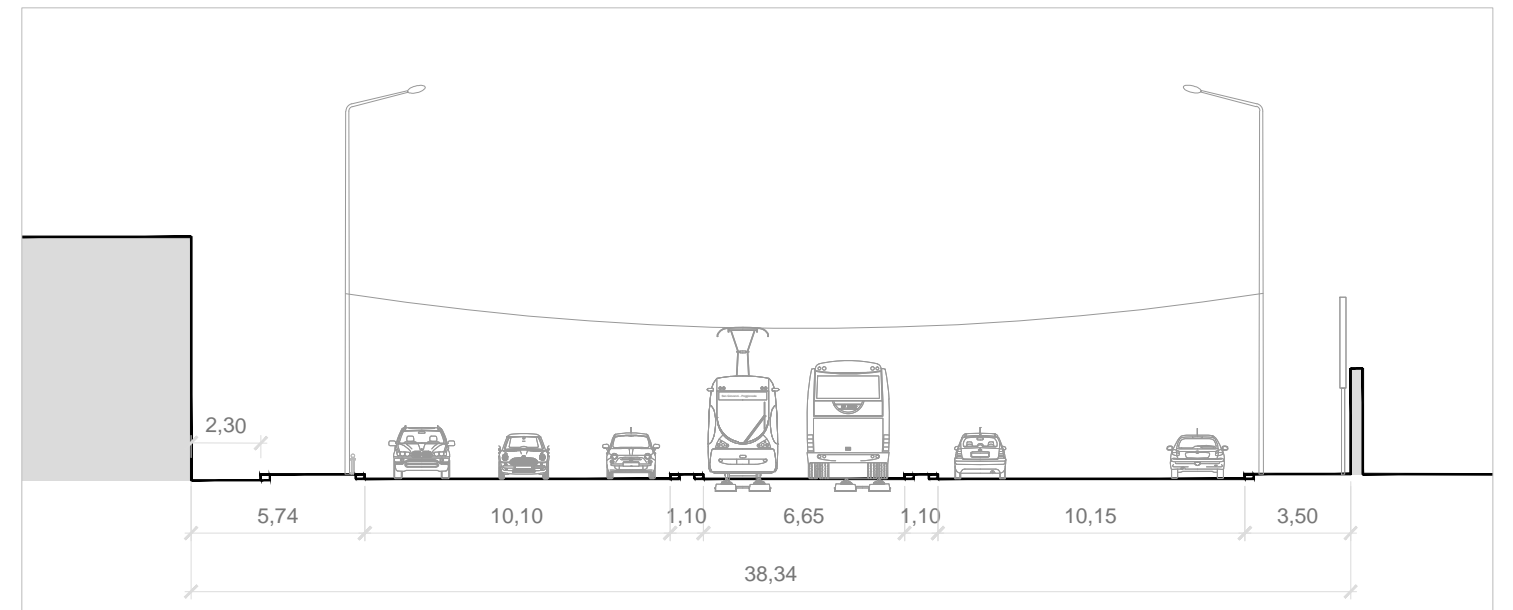
Via Alessandro Volta, tratta corso Arnaldo Lucci/via Benedetto Brin - scala 1:1000



Via Alessandro Volta, tratta via Benedetto Brin/piazza Sant'Erasmo - scala 1:1000




Via Alessandro Volta - SEZ. 11, scala 1:250



Via Alessandro Volta - SEZ. 14, scala 1:250



Via Alessandro Volta, tratta corso Arnaldo Lucci/via Benedetto Brin



Via Alessandro Volta, tratta via Benedetto Brin/piazza Sant'Erasmo

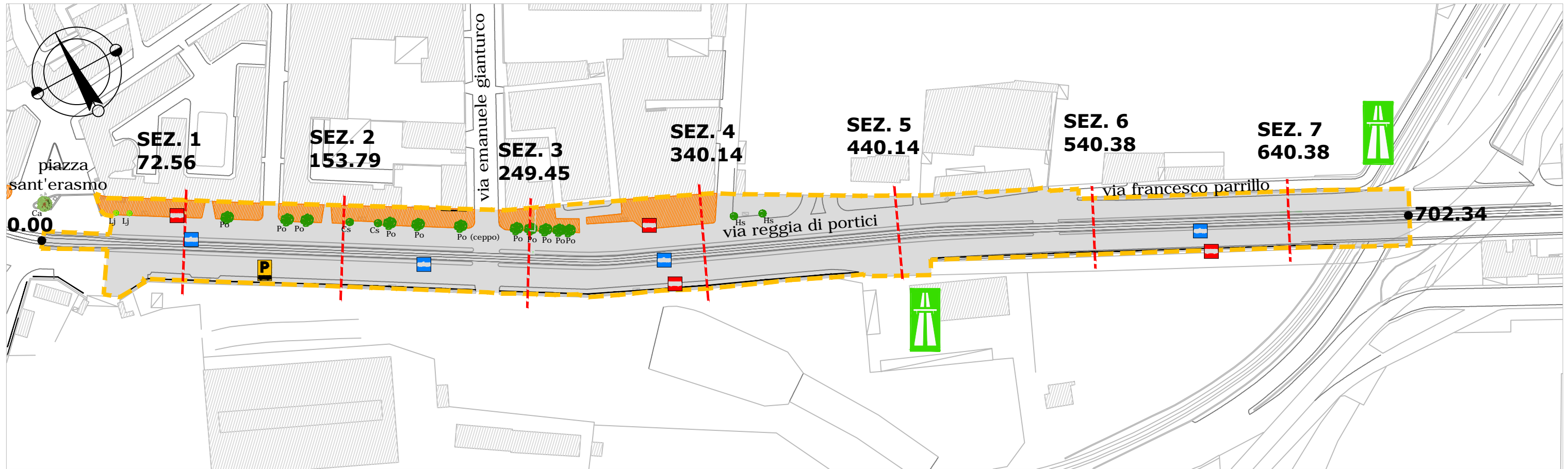






via Reggia di Portici



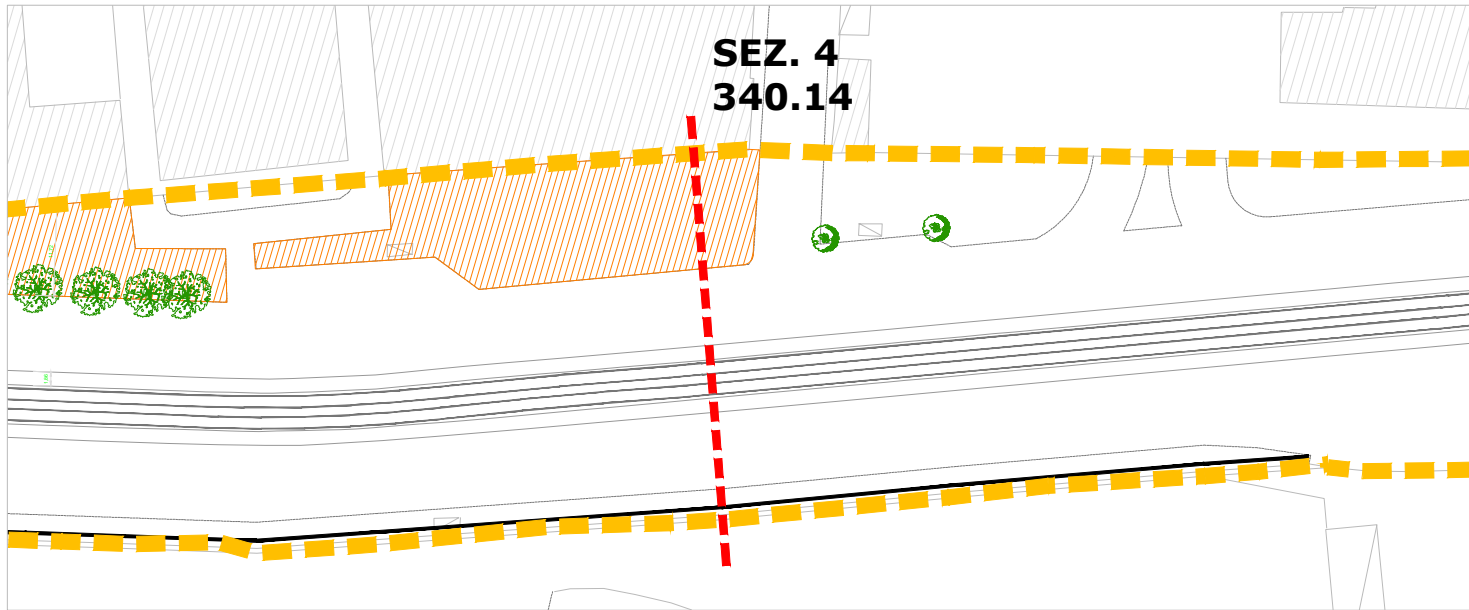


Via Reggia di Portici - planimetria scala 1:2000



Via Reggia di Portici - ortofoto scala 1:2000

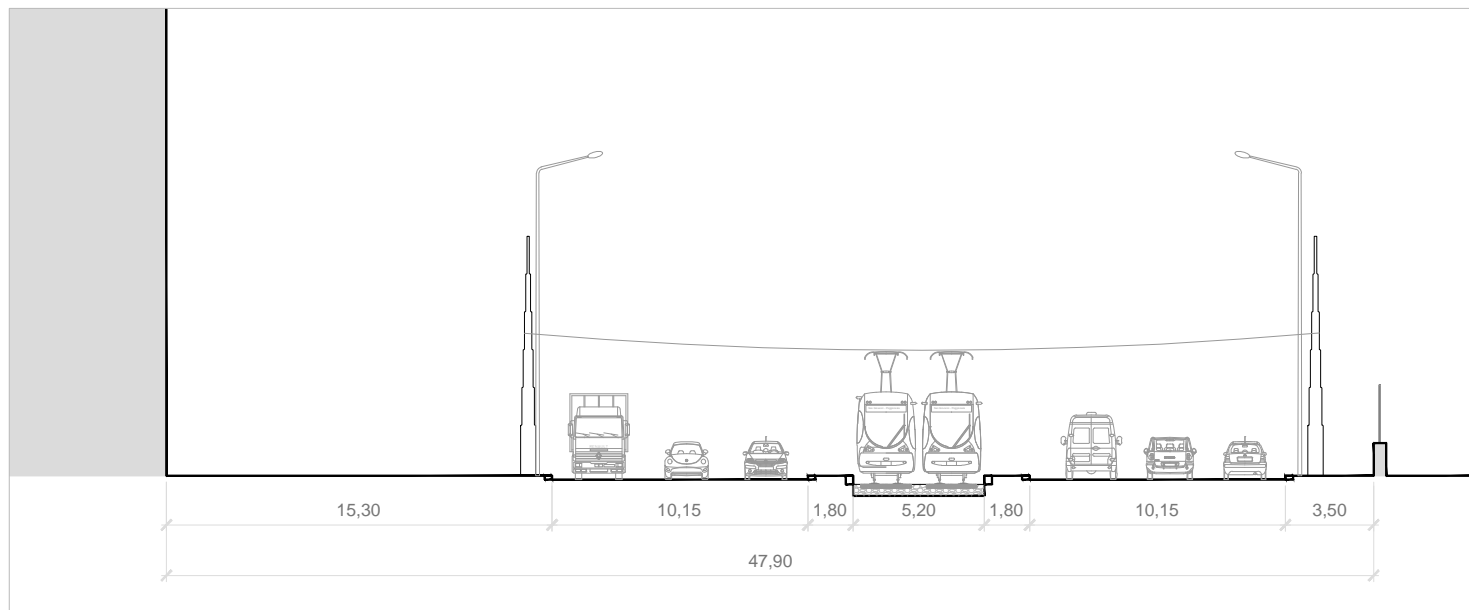




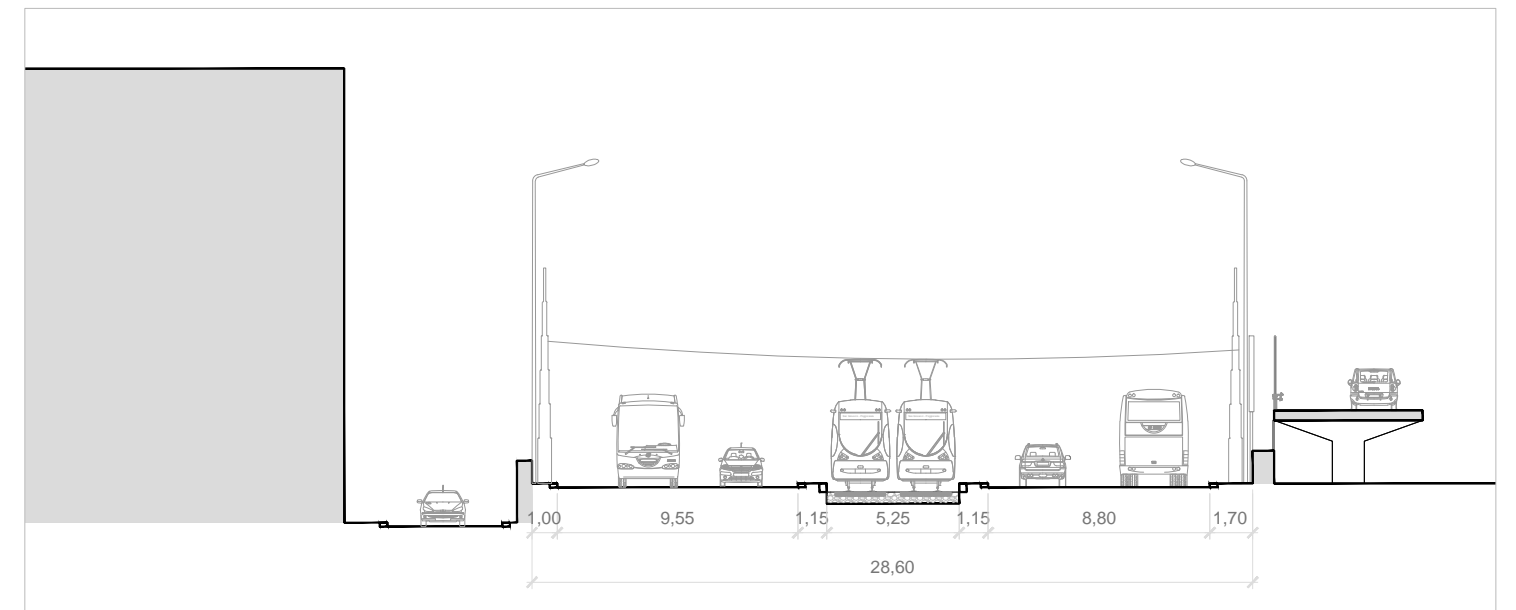
Via Reggia di Portici, tratta piazza Sant'Erasmo/via Francesco Parrillo - scala 1:1000



Via Reggia di Portici, tratta via Francesco Parrillo/viadotto autostradale - scala 1:1000




Via Reggia di Portici - SEZ. 4, scala 1:250



Via Reggia di Portici - SEZ. 6, scala 1:250



Via Reggia di Portici, tratta piazza Sant'Erasmo/via Francesco Parrillo - scala 1:1000

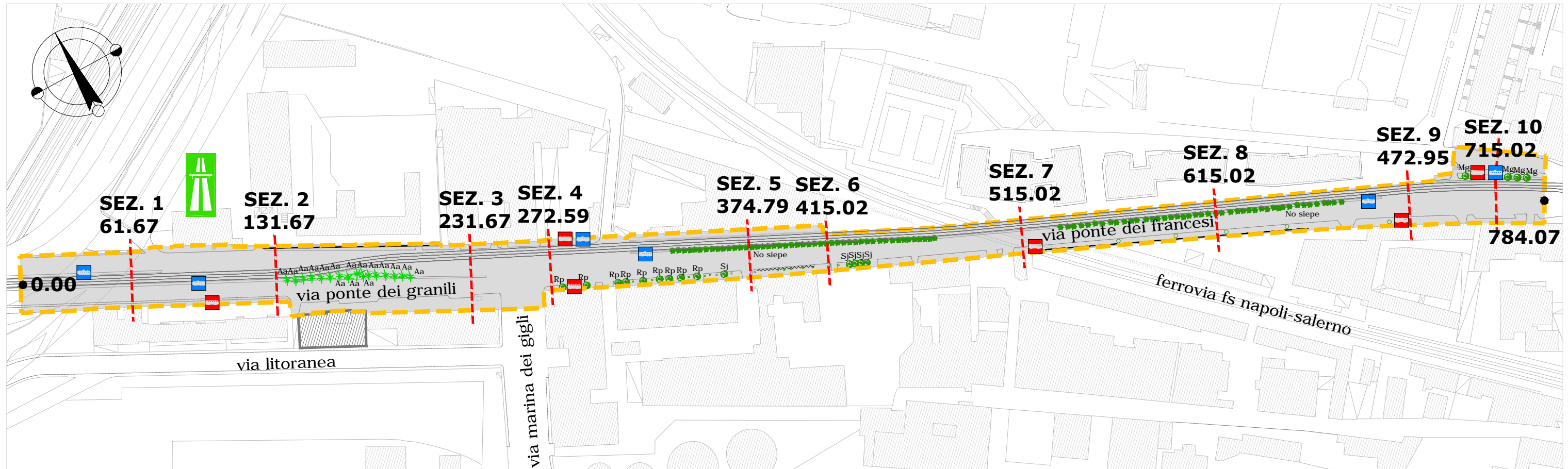


Via Reggia di Portici, tratta via Francesco Parrillo/viadotto autostradale - scala 1:1000



via ponte dei Granili - via ponte dei Francesi





Via Ponte dei granili e via Ponte dei francesi, planimetria scala 1:2000

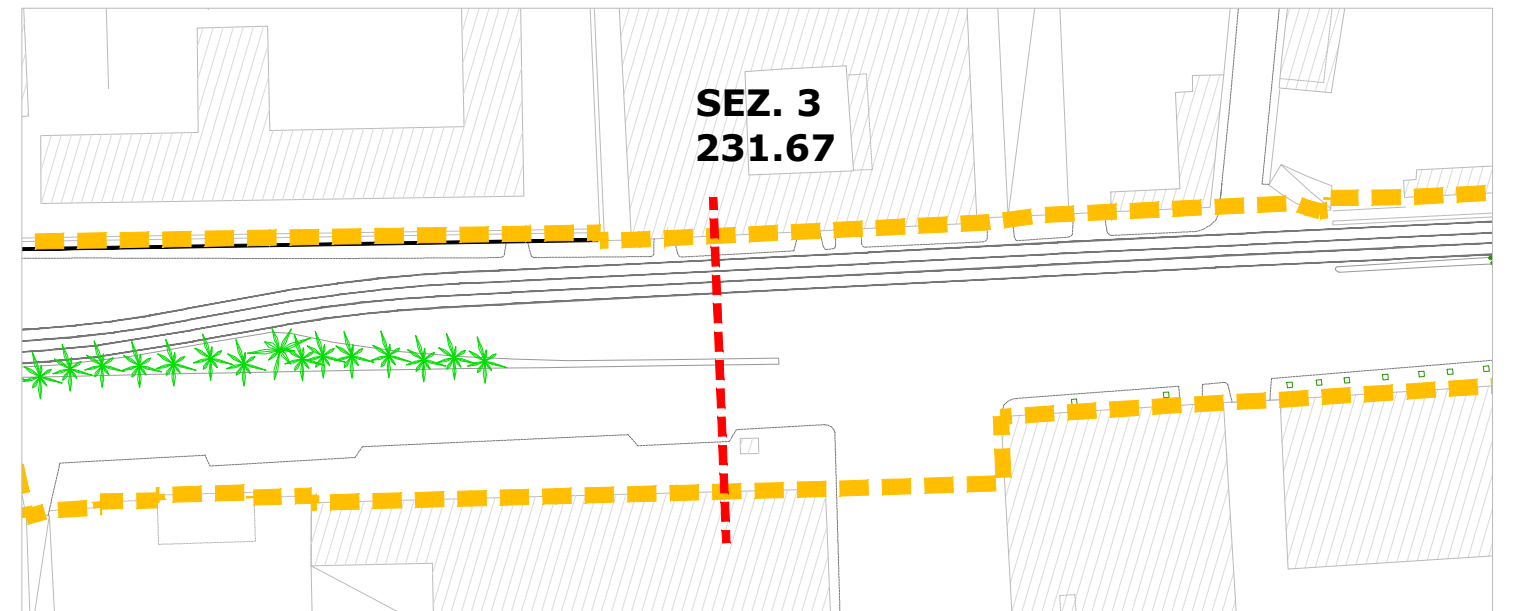


Via Ponte dei granili e via Ponte dei francesi, ortofoto scala 1:2000





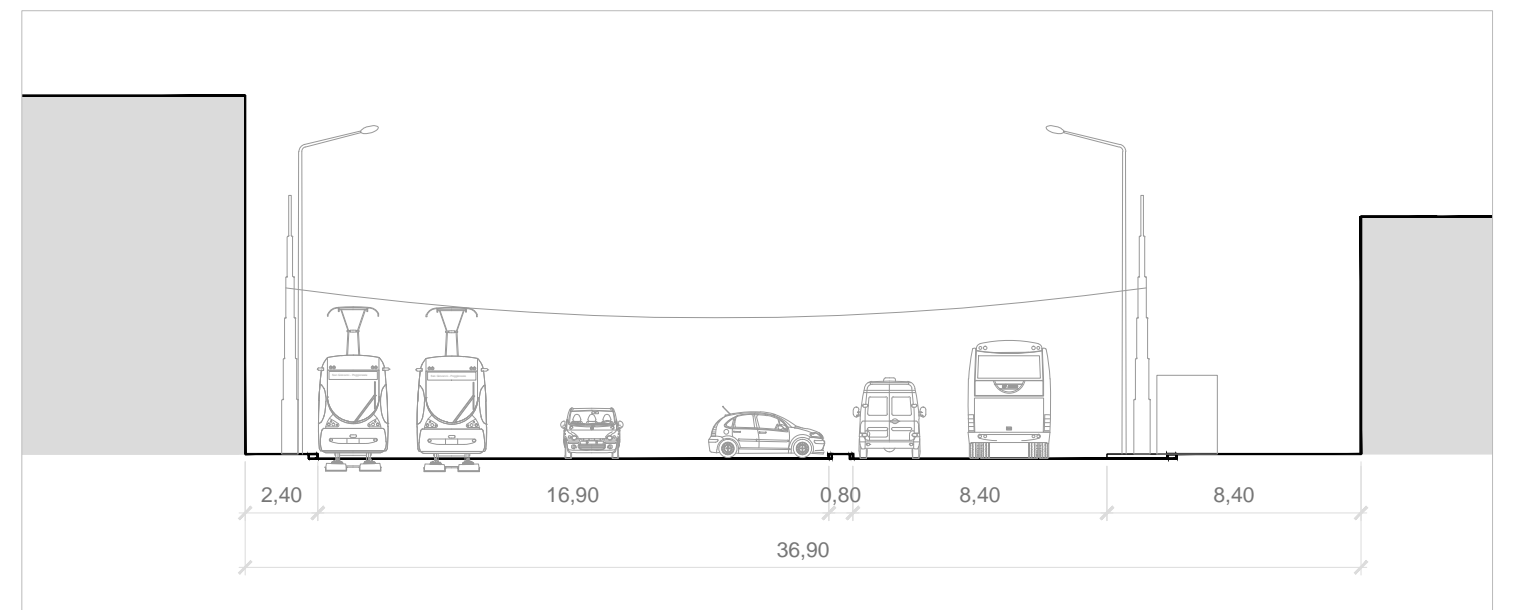
Via Ponte dei granili - scala 1:1000



Via Ponte dei granili - scala 1:1000



Via Ponte dei granili - SEZ. 2, scala 1:250



Via Ponte dei granili - SEZ. 3, scala 1:250

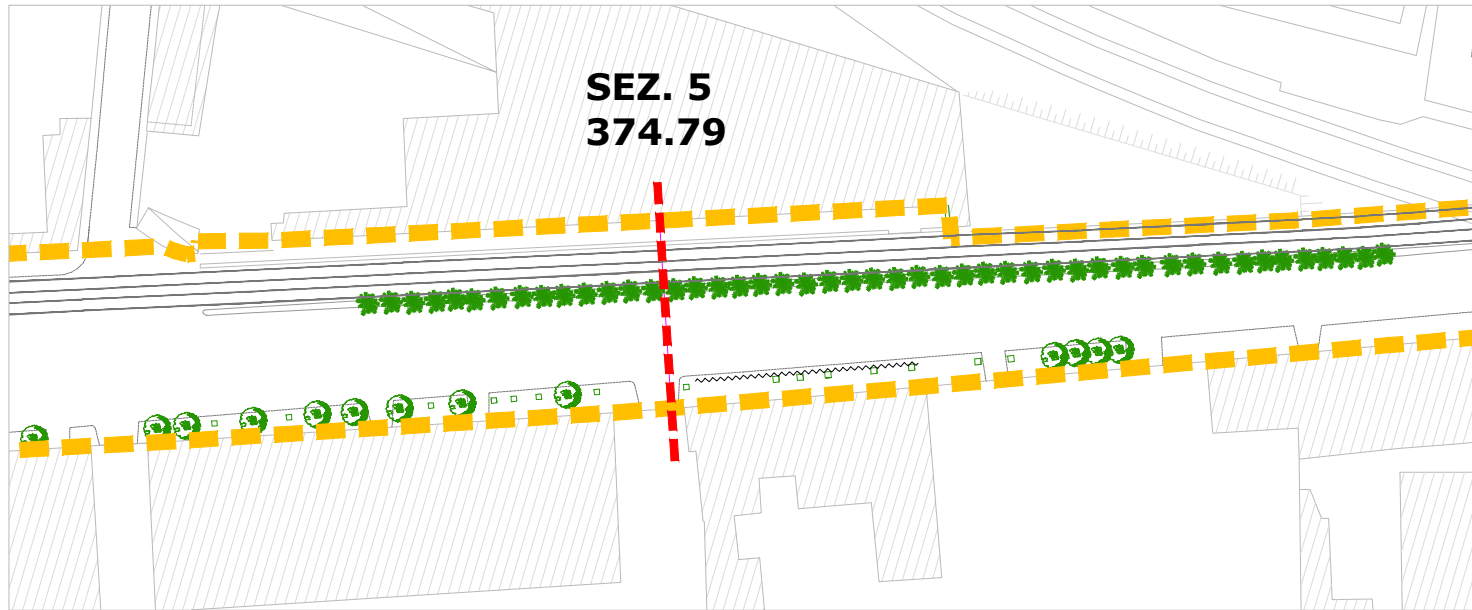


Via Ponte dei granili

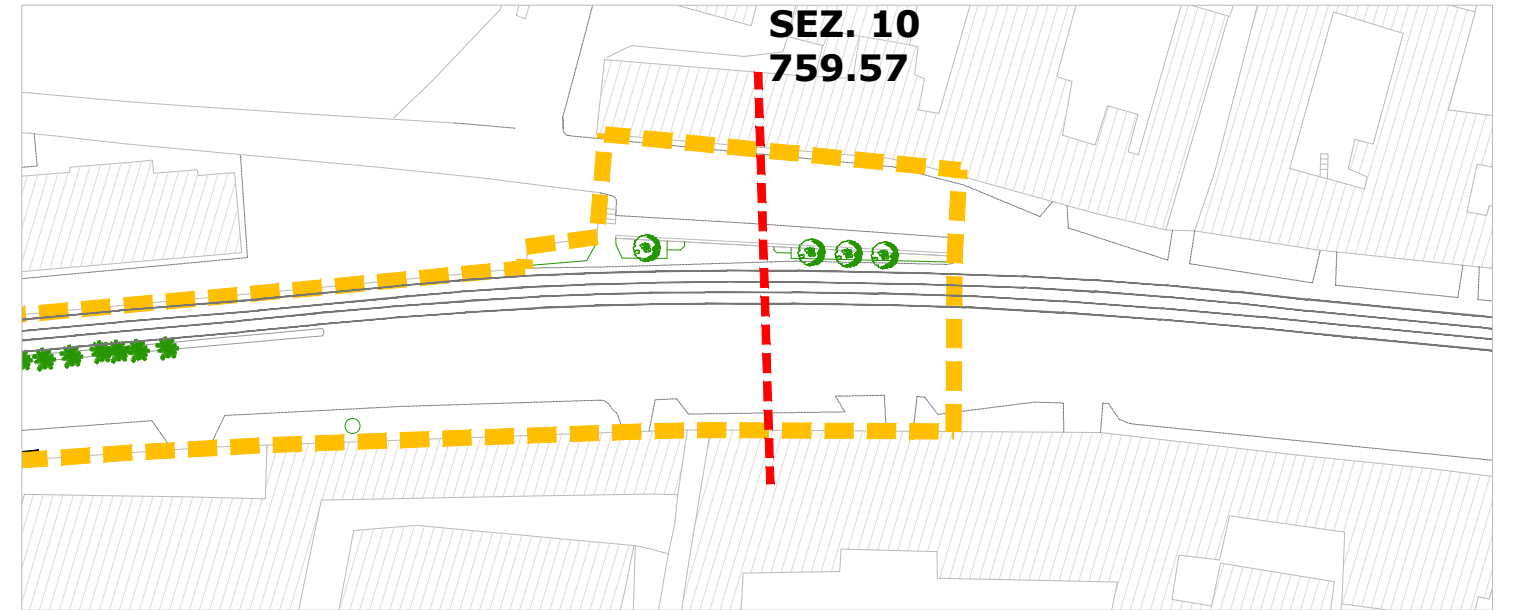


Via Ponte dei granili

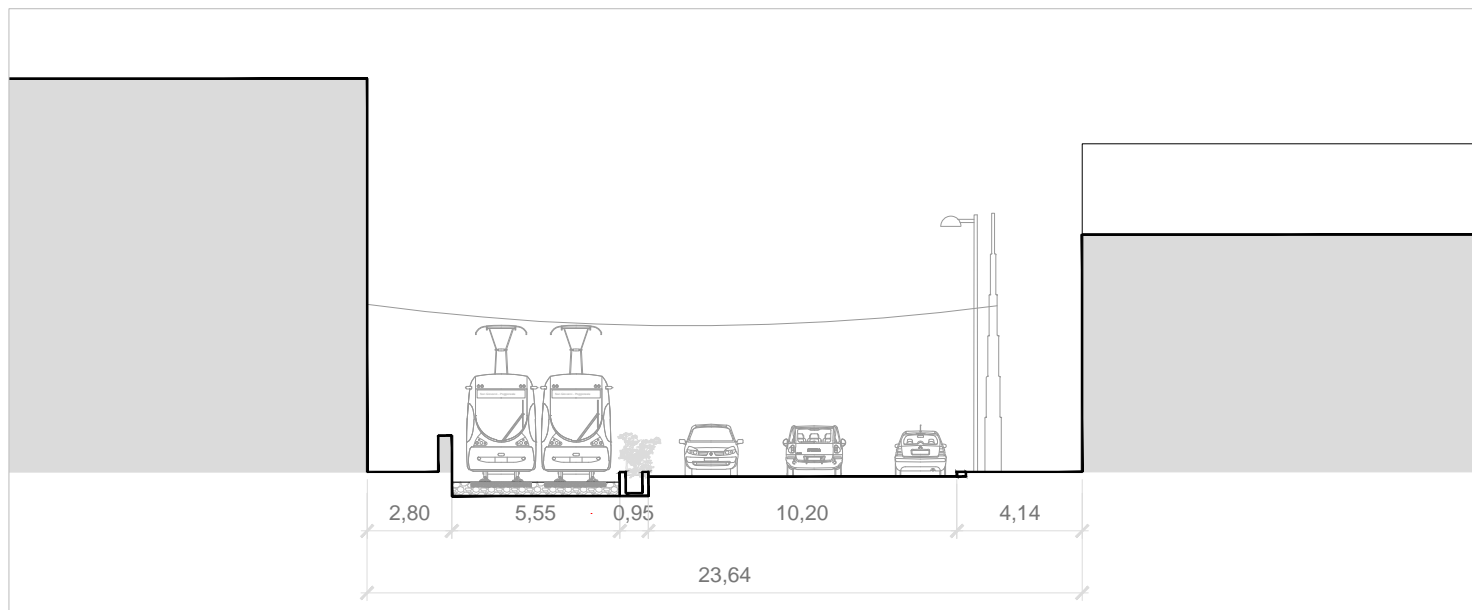




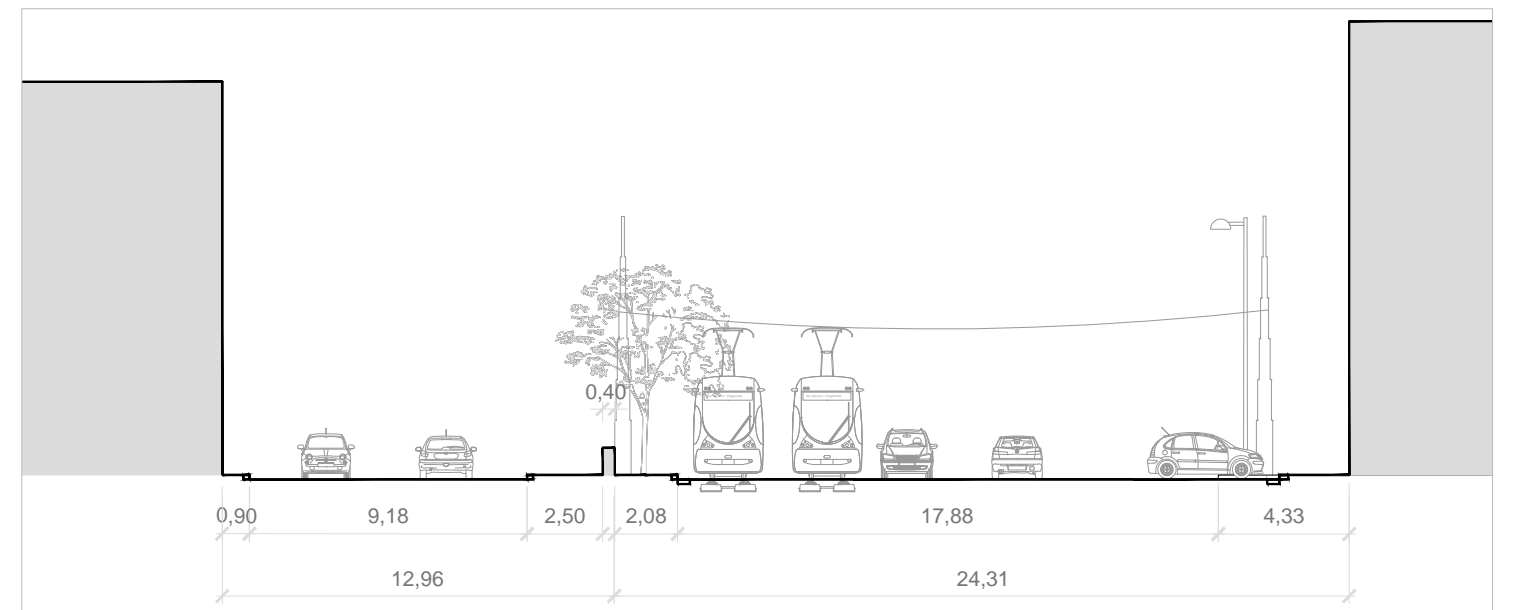
Via Ponte dei francesi - scala 1:1000



Via Ponte dei francesi - scala 1:1000



Via Ponte dei francesi - SEZ.5, scala 1:250



Via Ponte dei francesi - SEZ. 10, scala 1:250



Via Ponte dei francesi



Via Ponte dei francesi



